Cement Bond Log
Gamma Ray
CCL

Company PDC Energy
Well Bauer Debus 22 ND
Field Wattenberg
County Weld
State CO
Country USA

Company	PDC Energy
Well	Bauer Debus 22 ND
Field	Wattenberg
County	Weld
State	CO
Country	USA

Location: API # : 05-123-31870

SHL: 599' FNL & 1901' FWL NE/NW
BHL: 1300' FNL & 2616' FWL NE/NW

SEC 22 TWP 5N RGE 64W

Other Services

Permanent Datum Elevation 4575'
Log Measured From
Drilling Measured From

Elevation
K.B. 4589'
D.F. 4588'
G.L. 4575'

Date	July 20, 2022		
Run Number	1		
Depth Driller	7028'		
Depth Logger	6500'		
Bottom Logged Interval	6500'-0'		
Top Log Interval			
Open Hole Size			
Type Fluid			
Density / Viscosity			
Max. Recorded Temp.			
Estimated Cement Top			
Time Well Ready			
Time Logger on Bottom			
Equipment Number	806		
Location	388+55		
Recorded By	Meisner		
Witnessed By	McGraw		

Borehole Record				Tubing Record			
Run Number	Bit	From	To	Size	Weight	From	To

Casing Record	Size	Wgt/Ft	Top	Bottom
Surface String				
Prot. String				
Production String	4.5"			
Liner				

<<< Fold Here >>>

All interpretations are opinions based on inferences from electrical or other measurements and we cannot and do not guarantee the accuracy or correctness of any interpretation, and we shall not, except in the case of gross or willful negligence on our part, be liable or responsible for any loss, costs, damages, or expenses incurred or sustained by anyone resulting from any interpretation made by any of our officers, agents or employees. These interpretations are also subject to our general terms and conditions set out in our current Price Schedule.

Comments

Database File	pdcbd22nd.db
Dataset Pathname	pass2
Presentation Format	pdc
Dataset Creation	Wed Jul 20 13:15:36 2022
Charted by	Depth in Feet scaled 1:240

0 GR (GAPI) 200	CCL$1	0 AMPMIN 100	200 WVF5FT (usec) 1200	1 SECTORS 8
-9 CCL$1 1	0.3 0.8	0 AMPMAX 100		
300 TT3FT (usec) 200		0 AMP3FT (mV) 100		
		GCT_Temp (degF)		

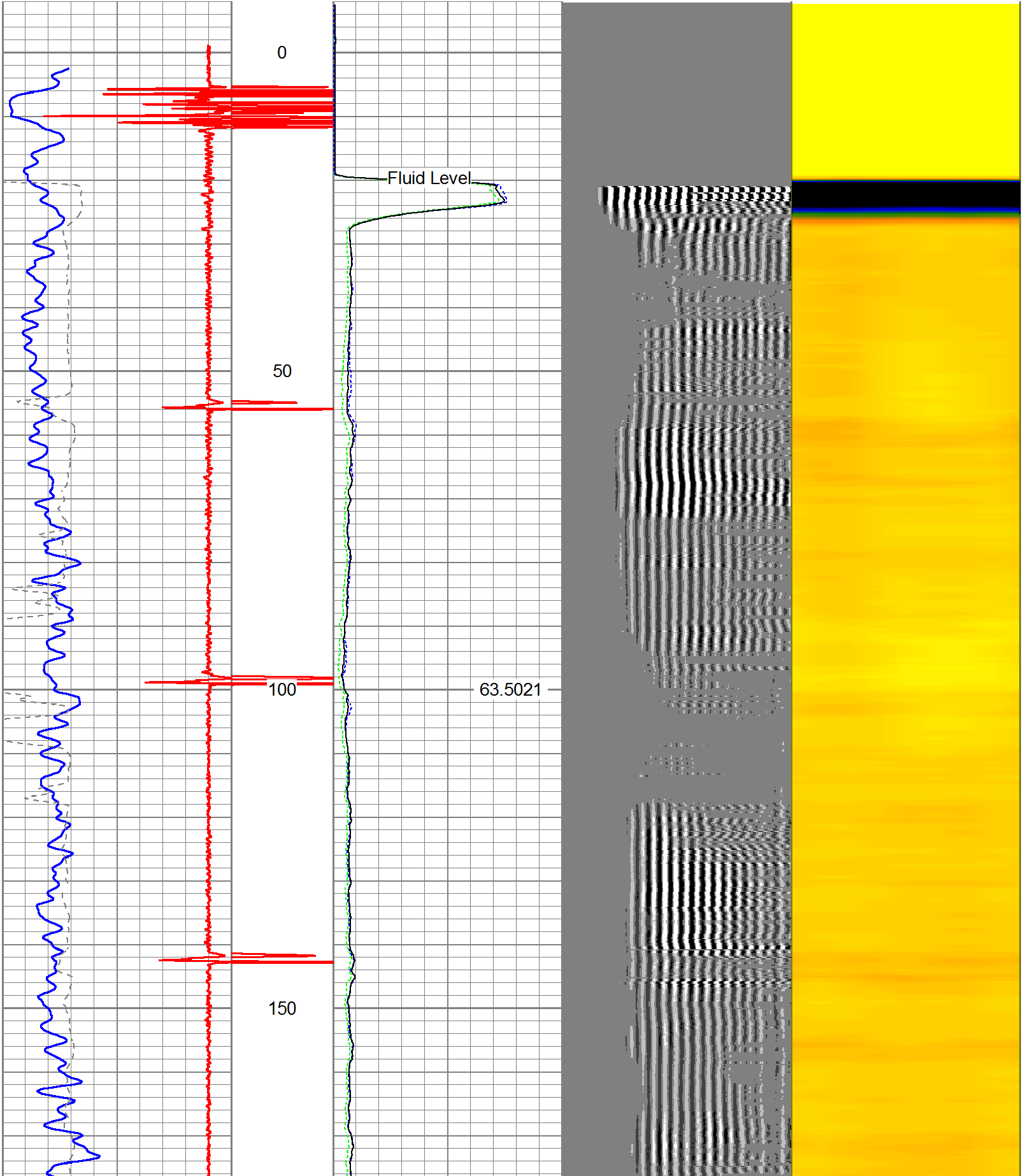

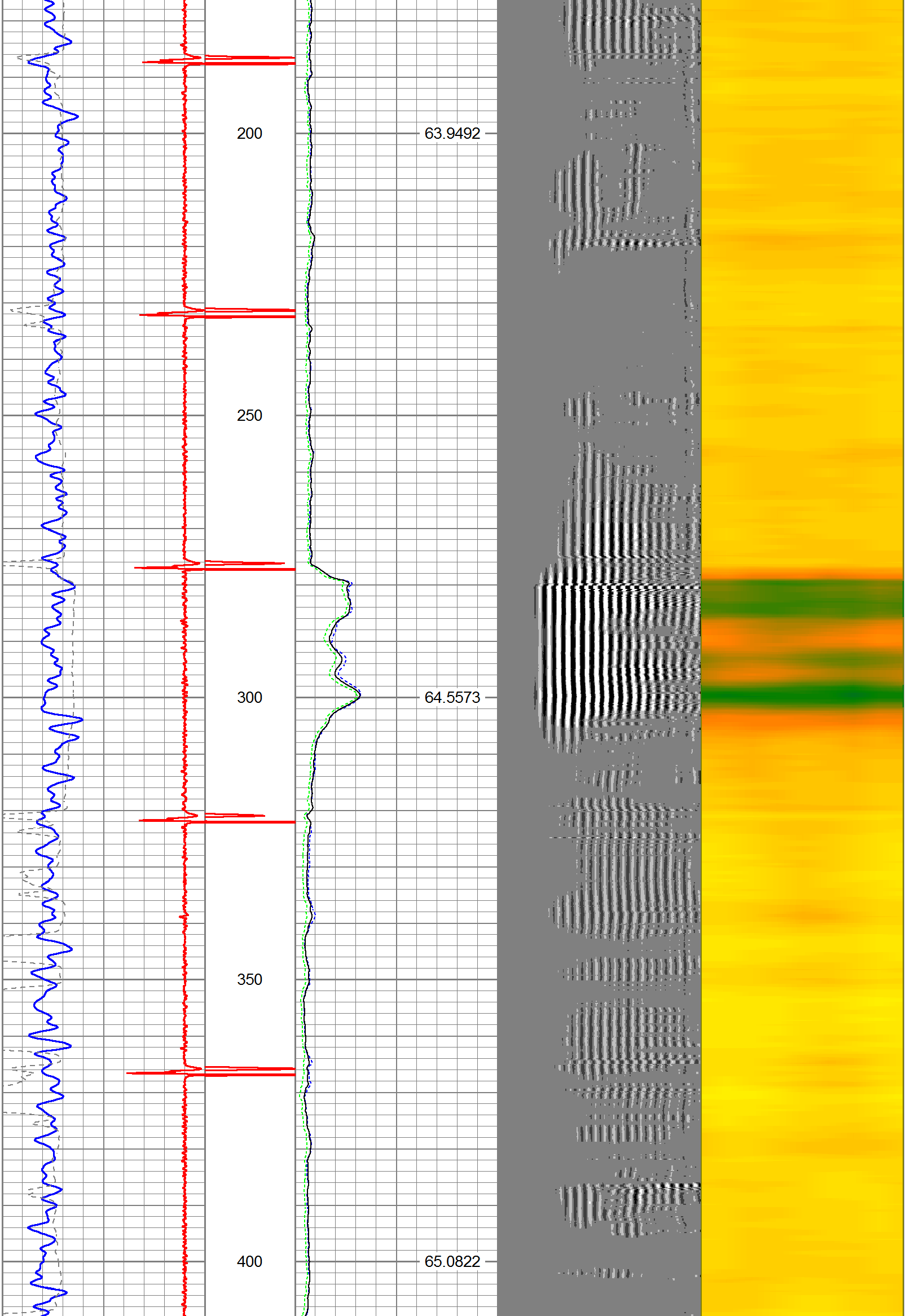

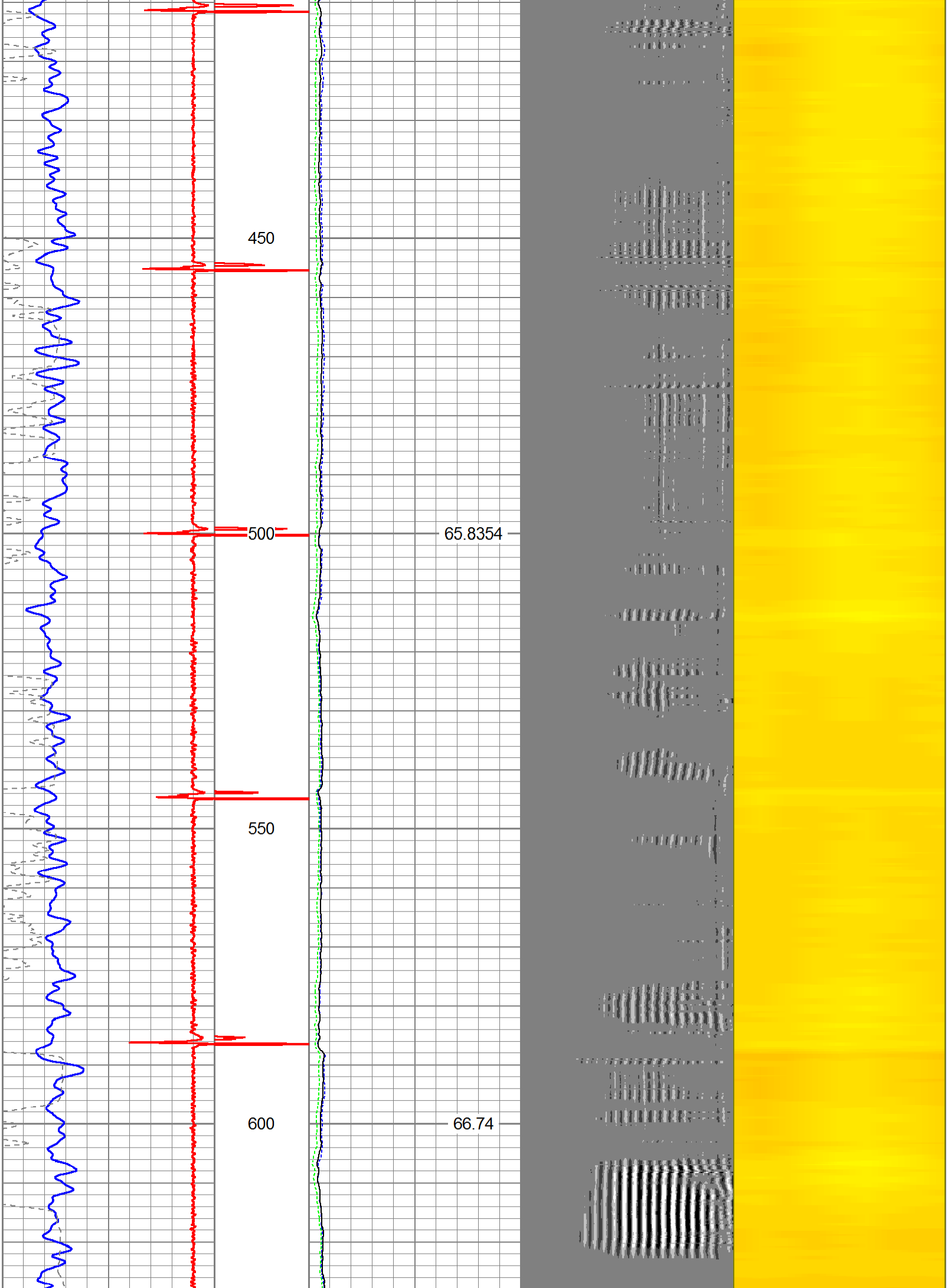

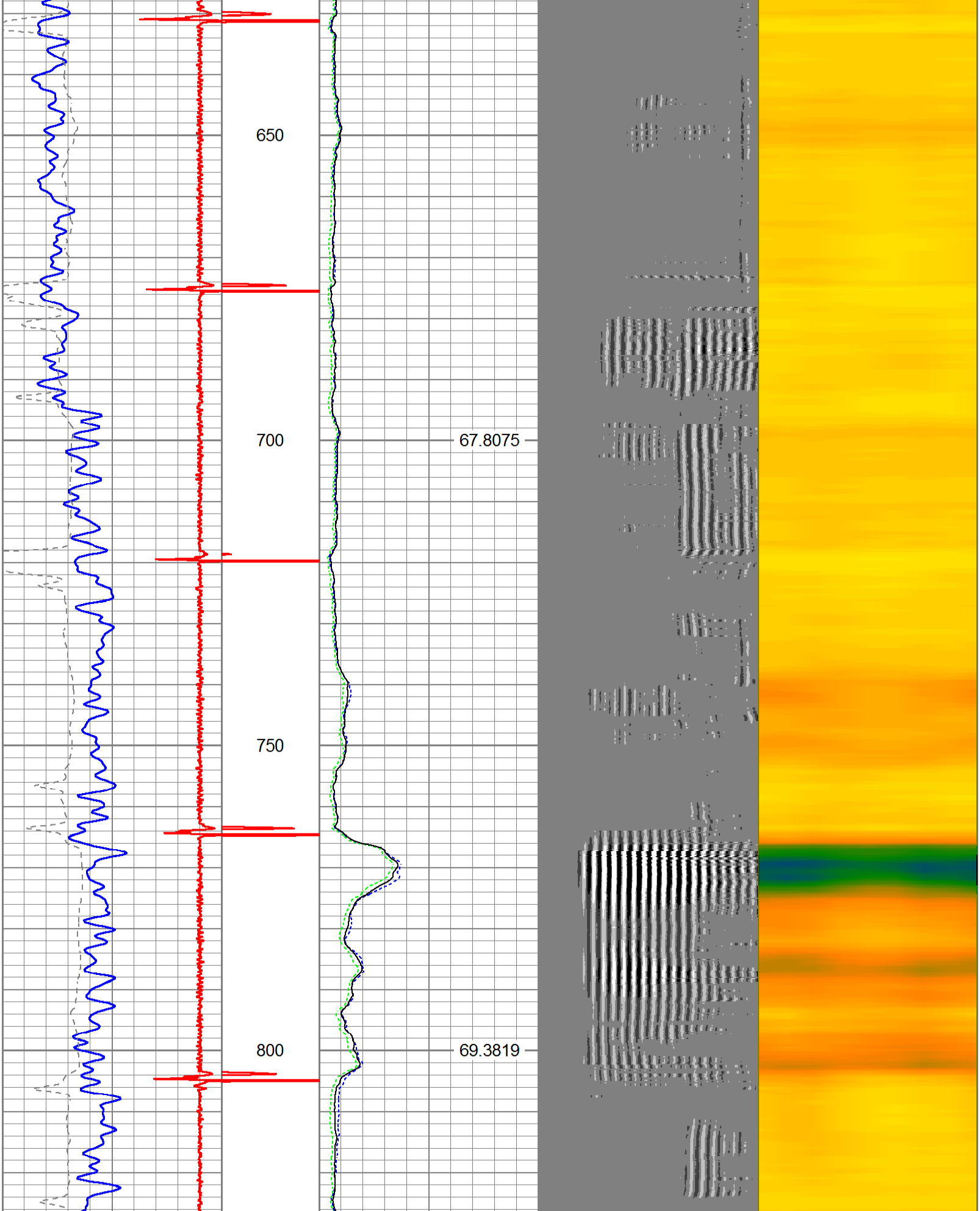

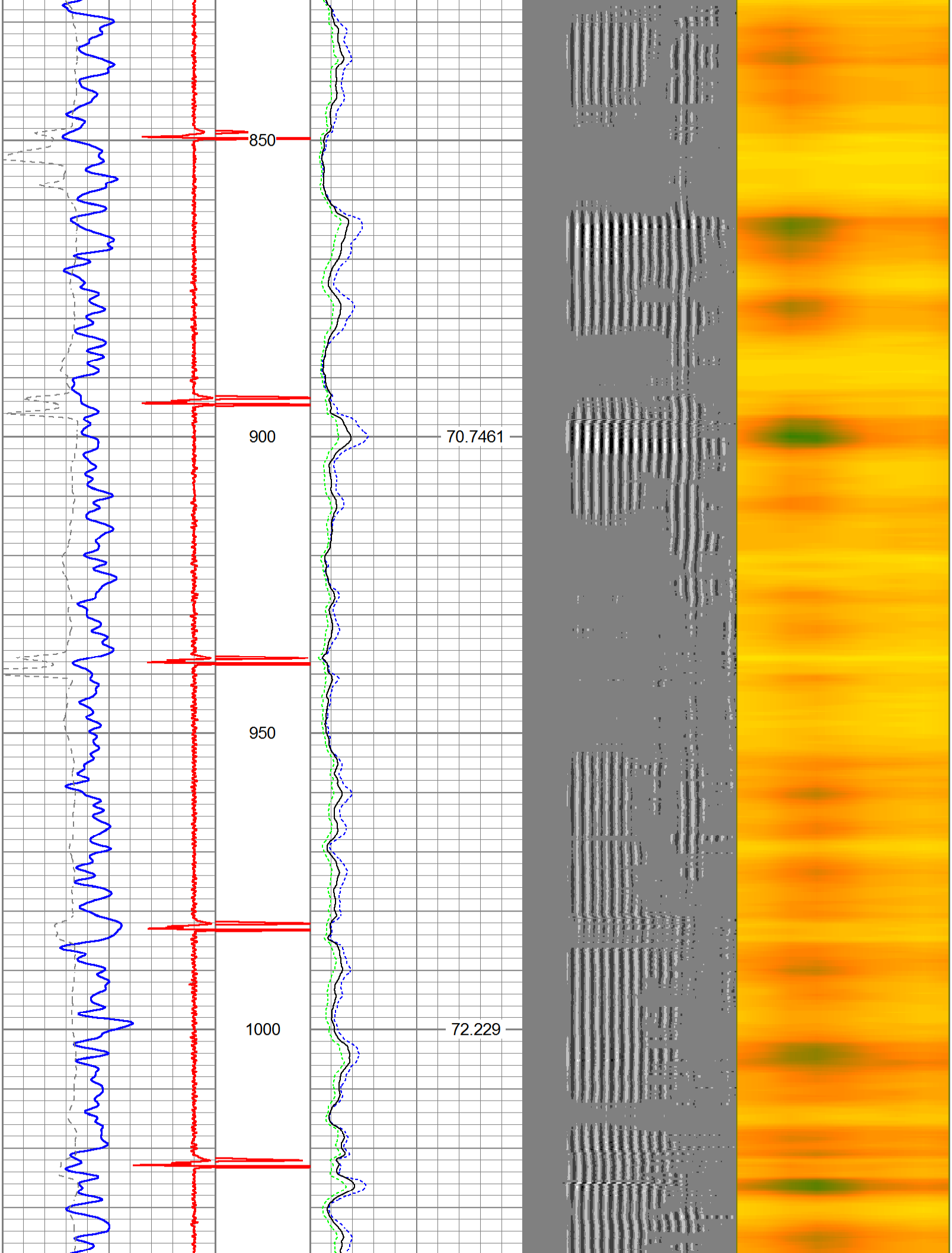

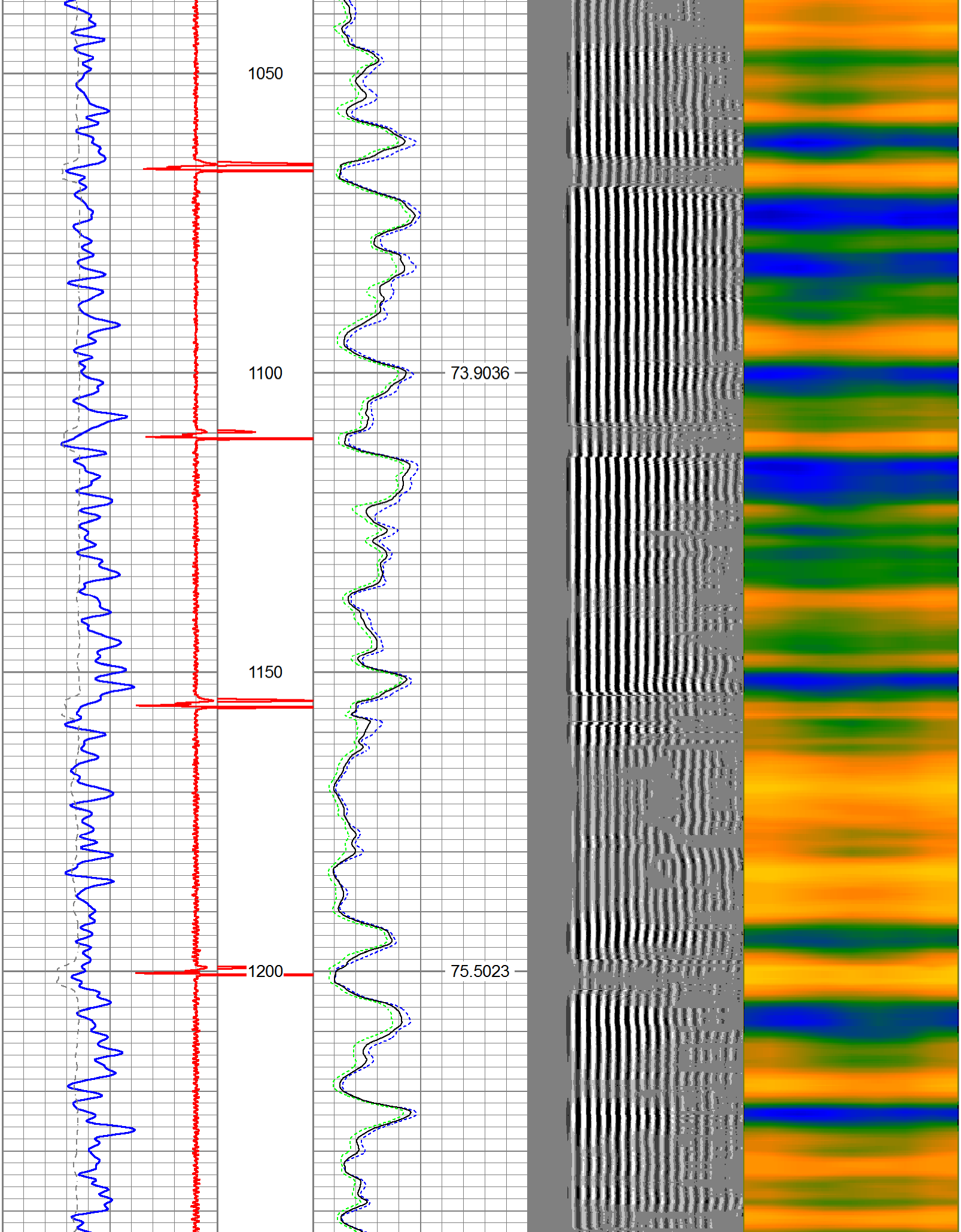

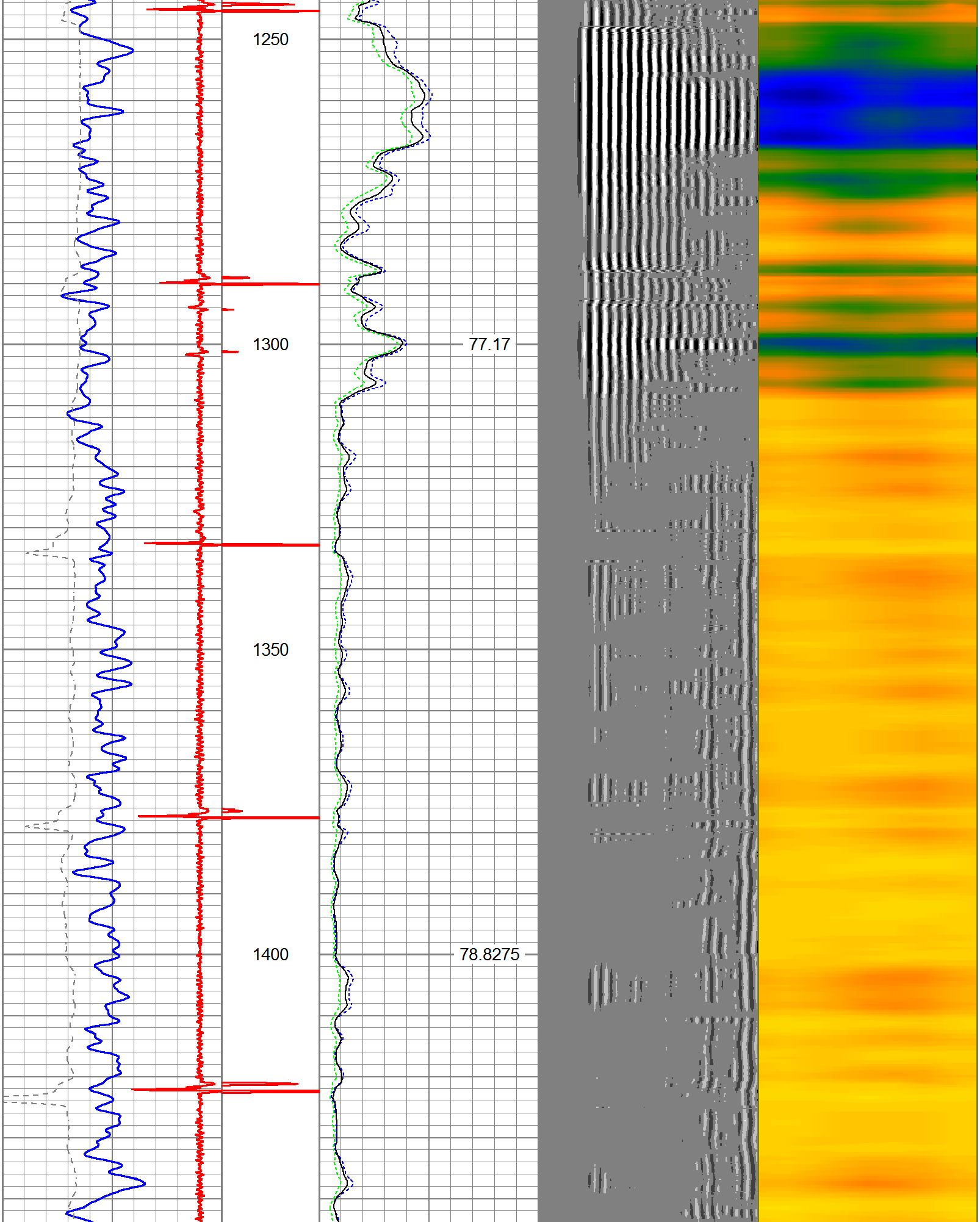

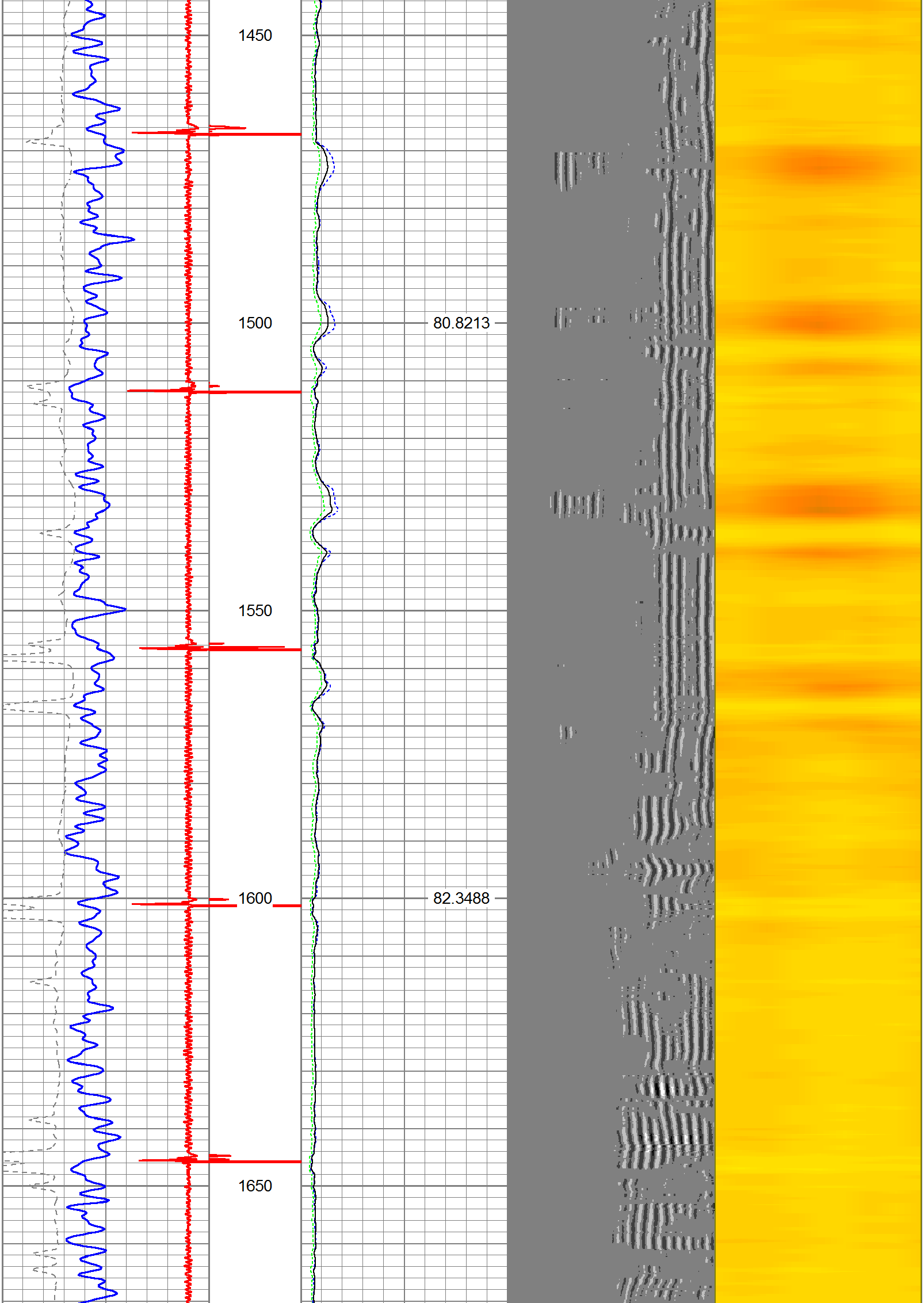

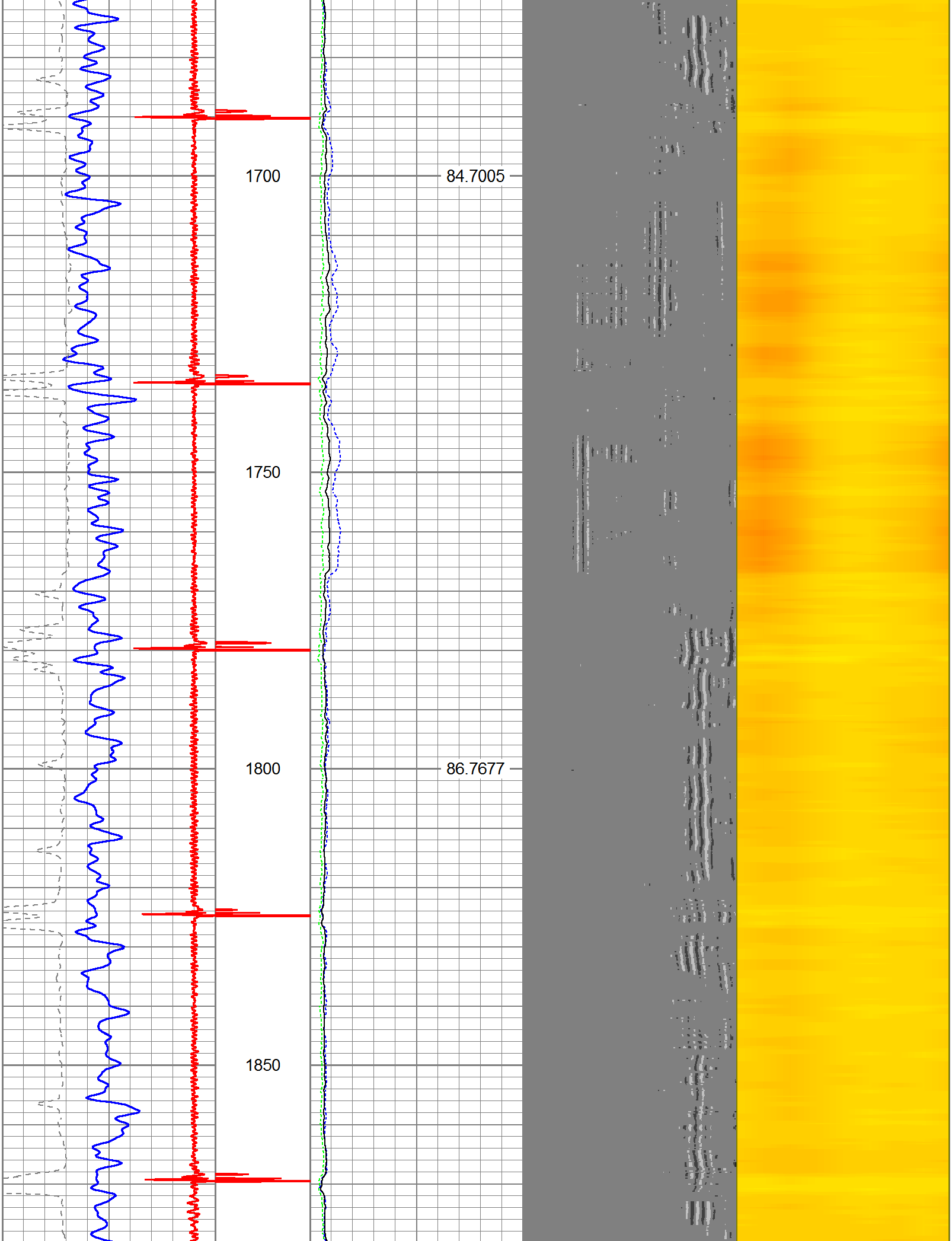

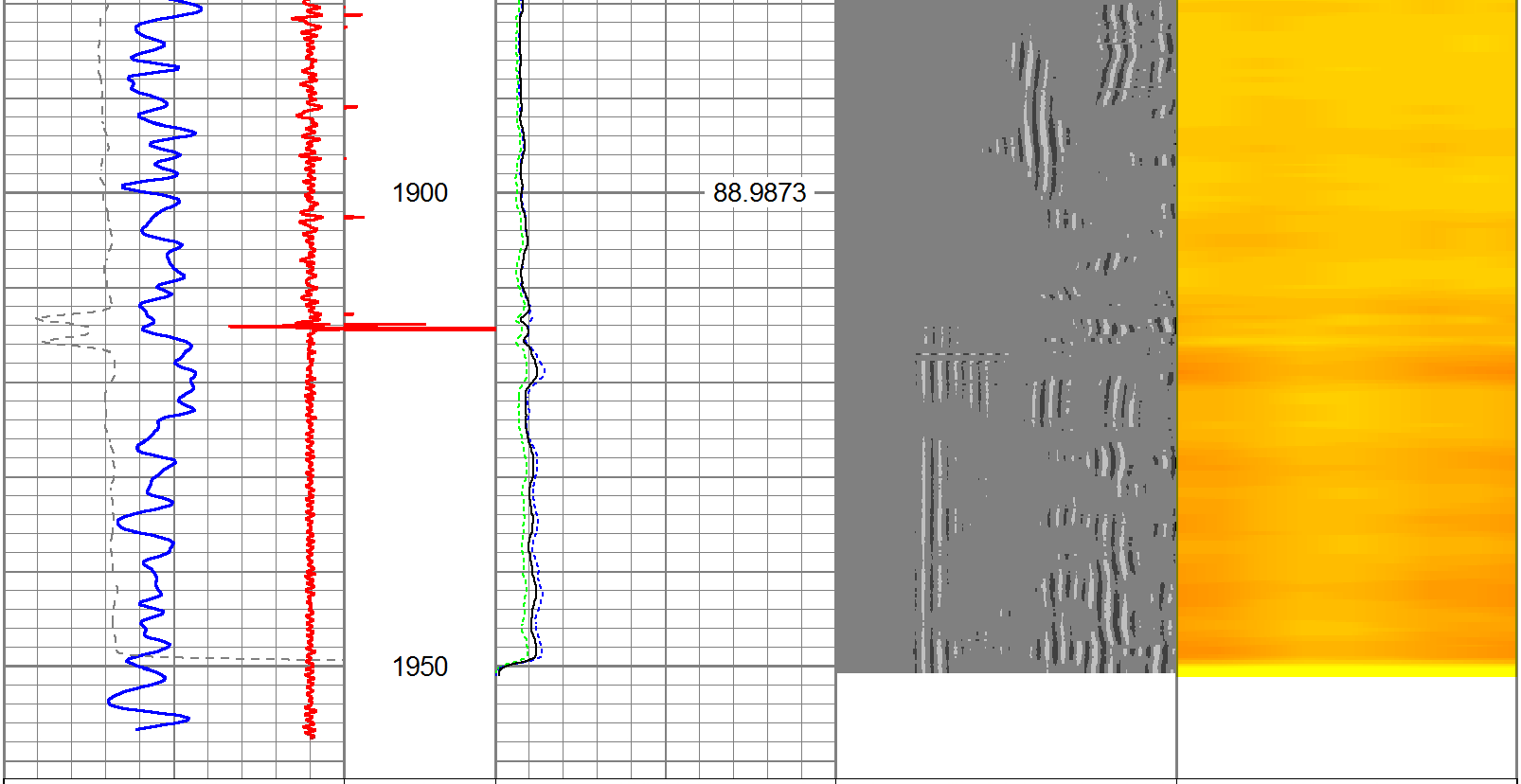

0 GR (GAPI) 200	CCL$1	0 AMPMIN 100	200 WVF5FT (usec) 1200	1 SECTORS 8
-9 CCL$1 1	0.3 0.8	0 AMPMAX 100		
300 TT3FT (usec) 200		0 AMP3FT (mV) 100		
		GCT_Temp (degF)		

Database File	pdcbd22nd.db
Dataset Pathname	pass1
Presentation Format	pdc
Dataset Creation	Wed Jul 20 12:42:11 2022
Charted by	Depth in Feet scaled 1:240

0 GR (GAPI) 200	CCL$1	0 AMPMIN 100	200 WVF5FT (usec) 1200	1 SECTORS 8
-9 CCL$1 1	0.3 0.8	0 AMPMAX 100		
300 TT3FT (usec) 200		0 AMP3FT (mV) 100		
		GCT_Temp (degF)		

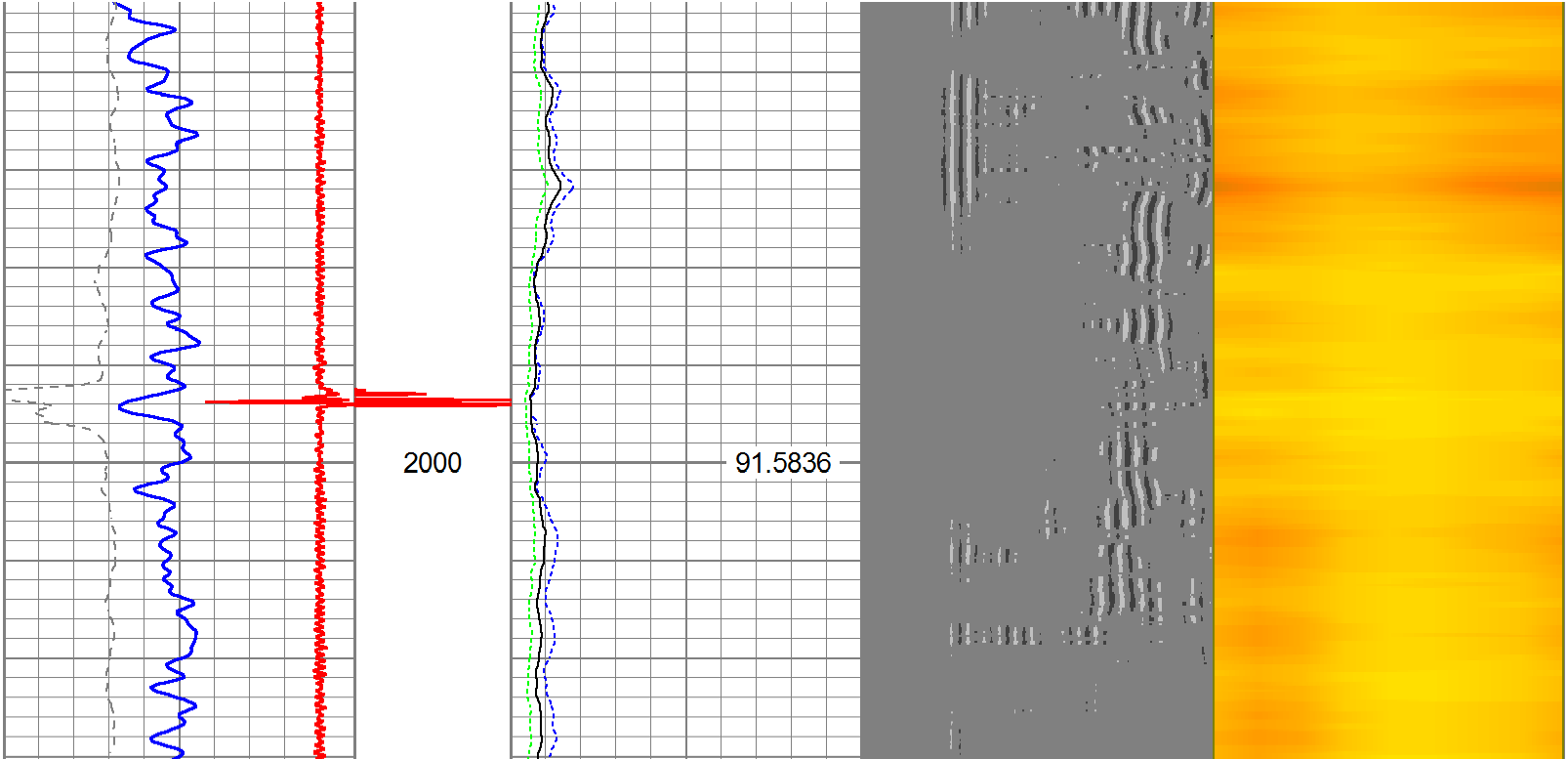

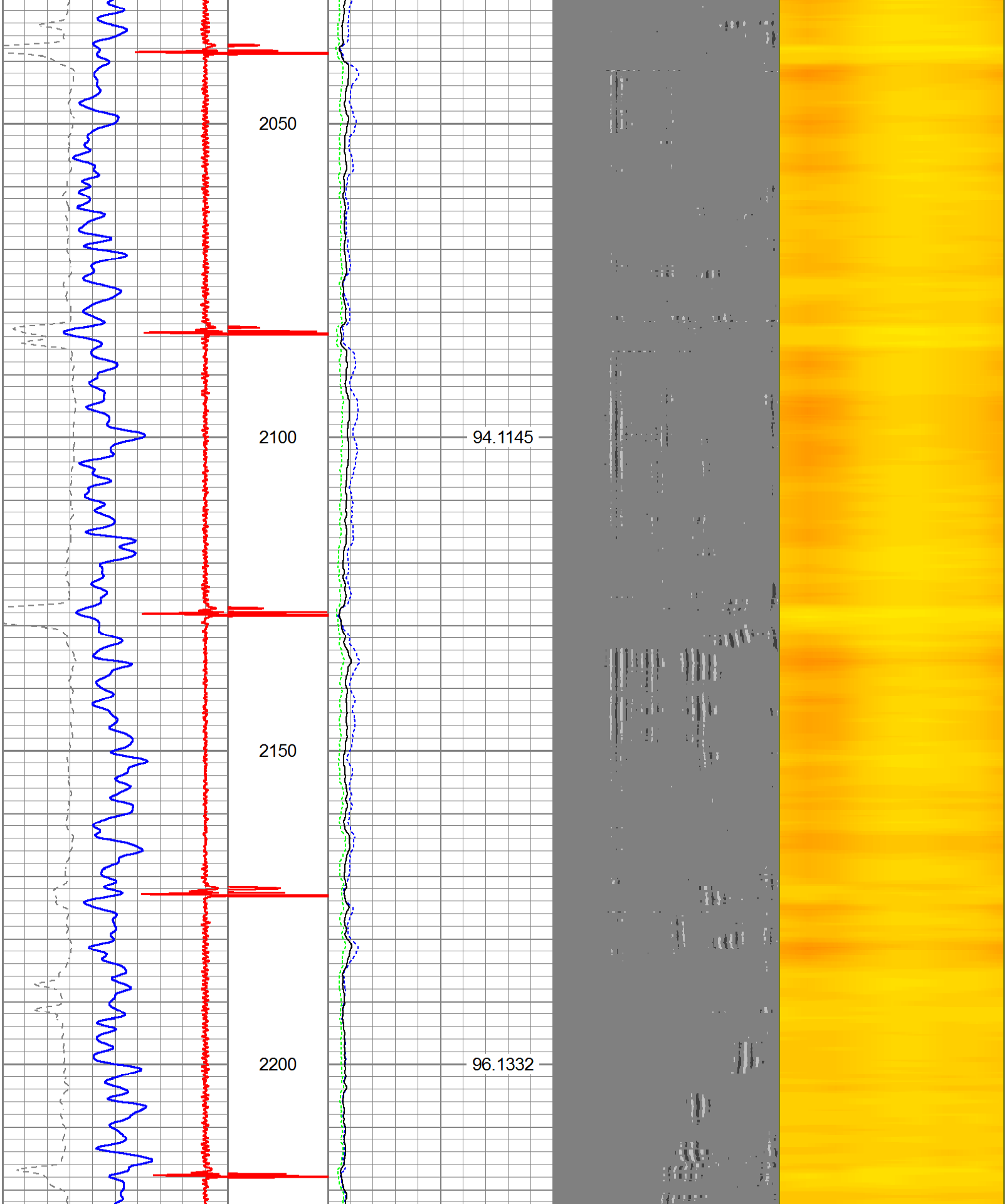

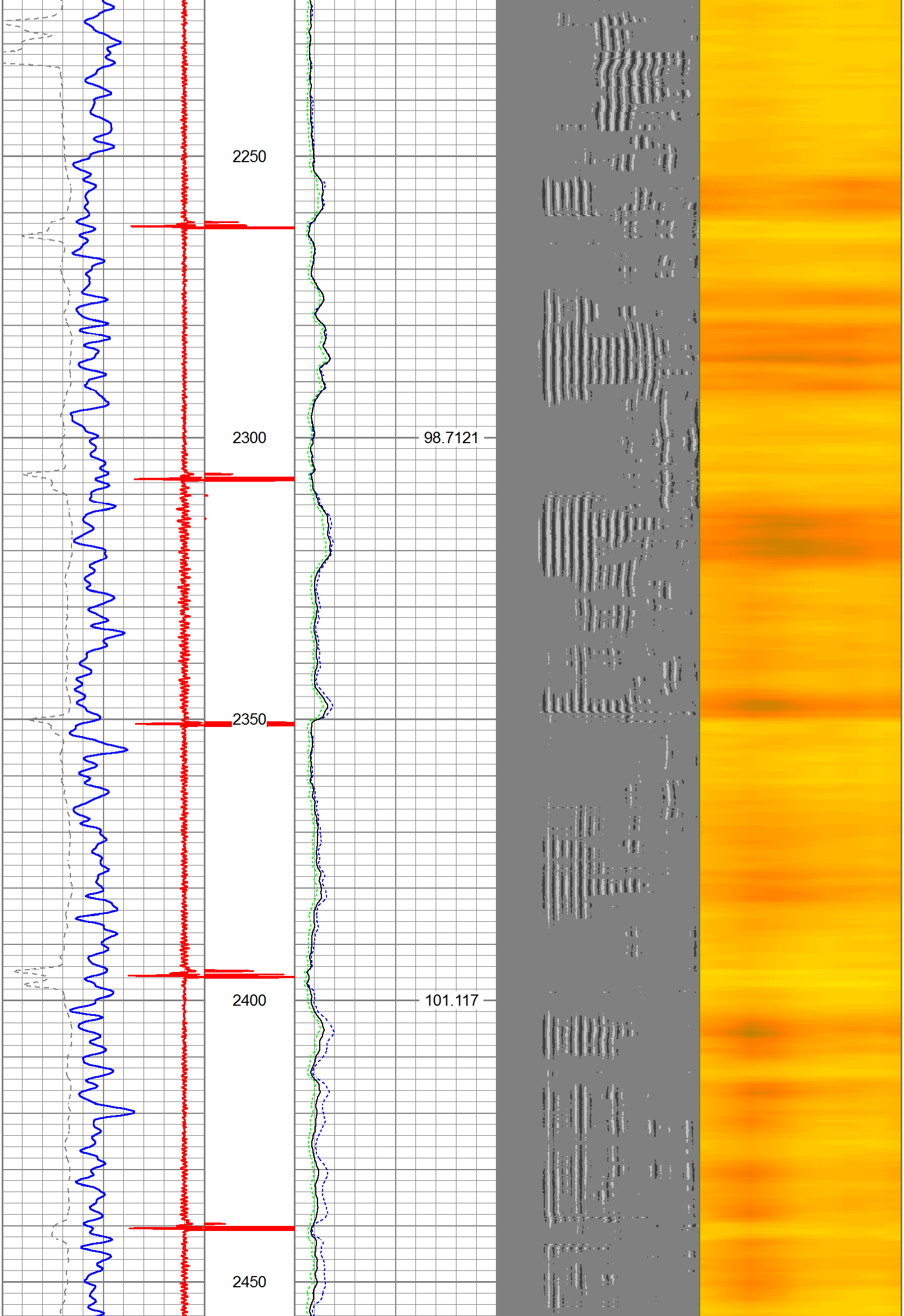

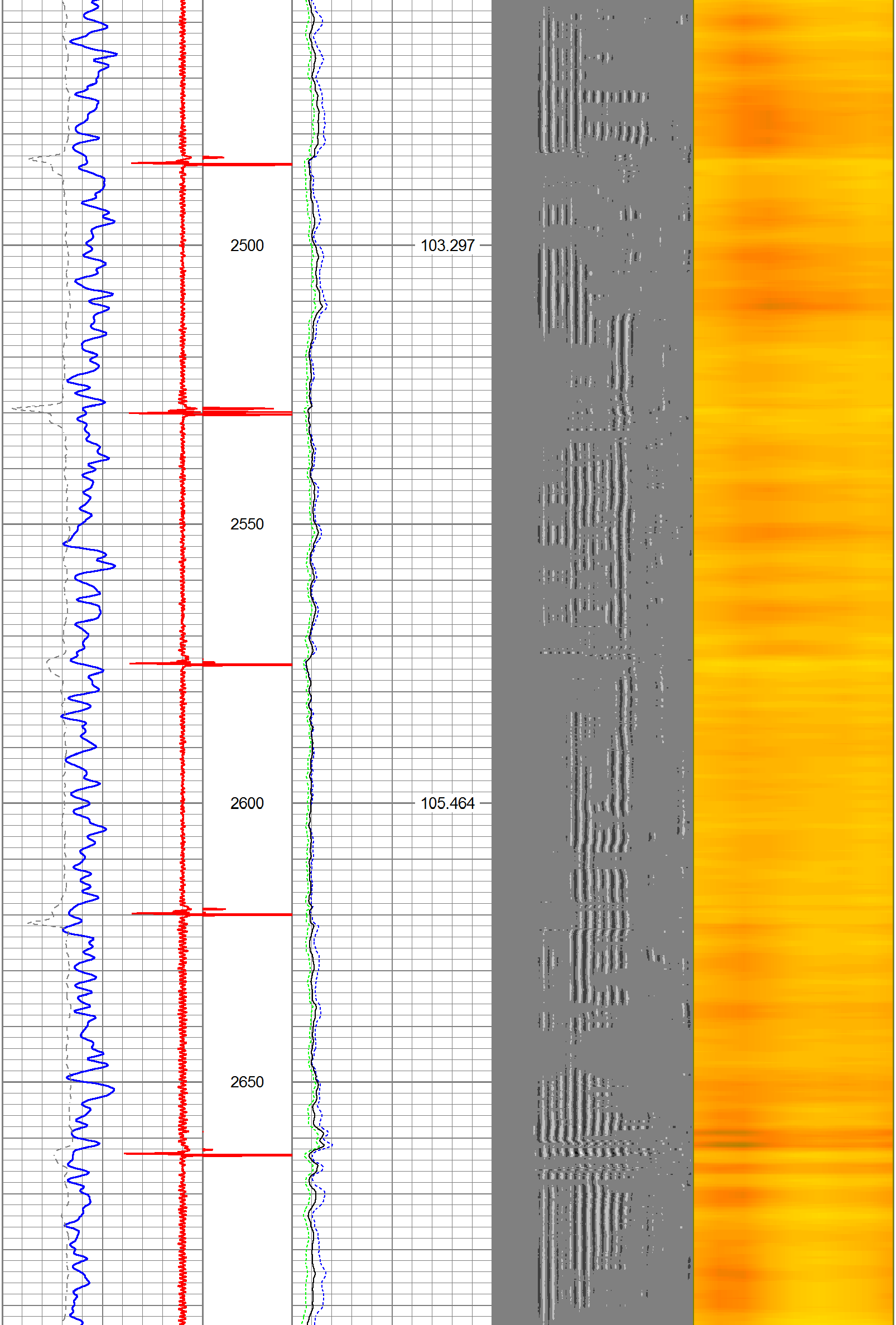

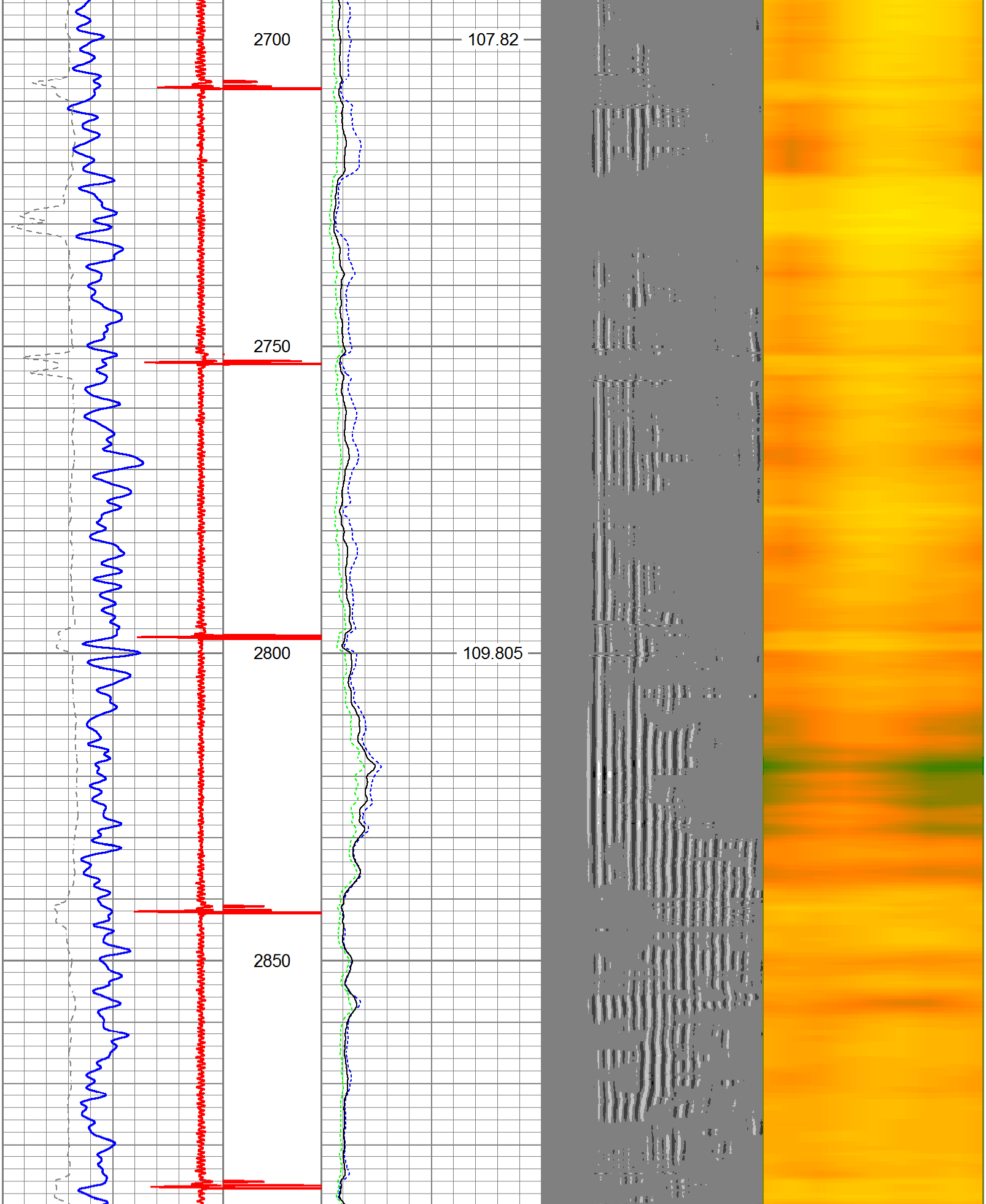

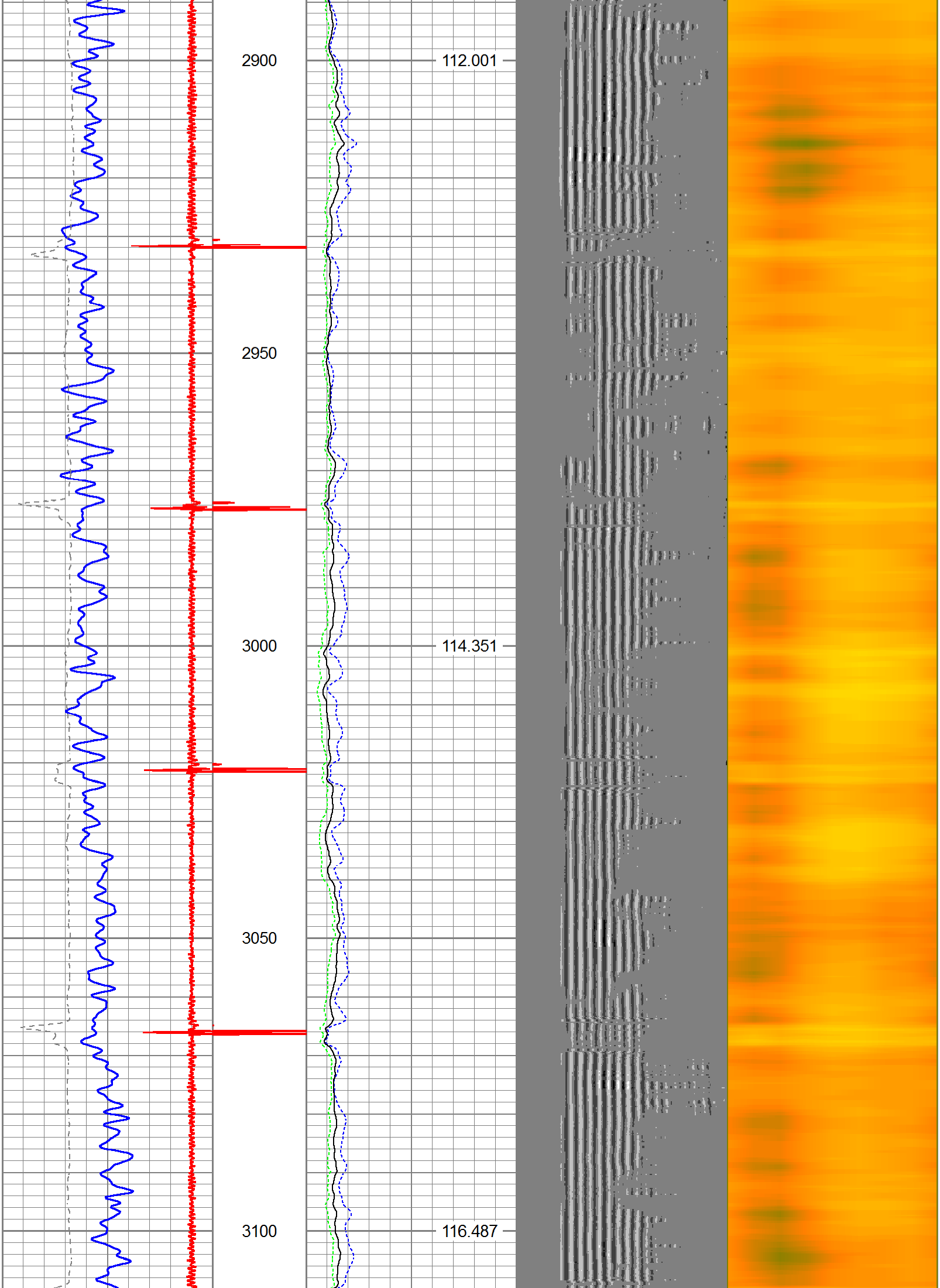

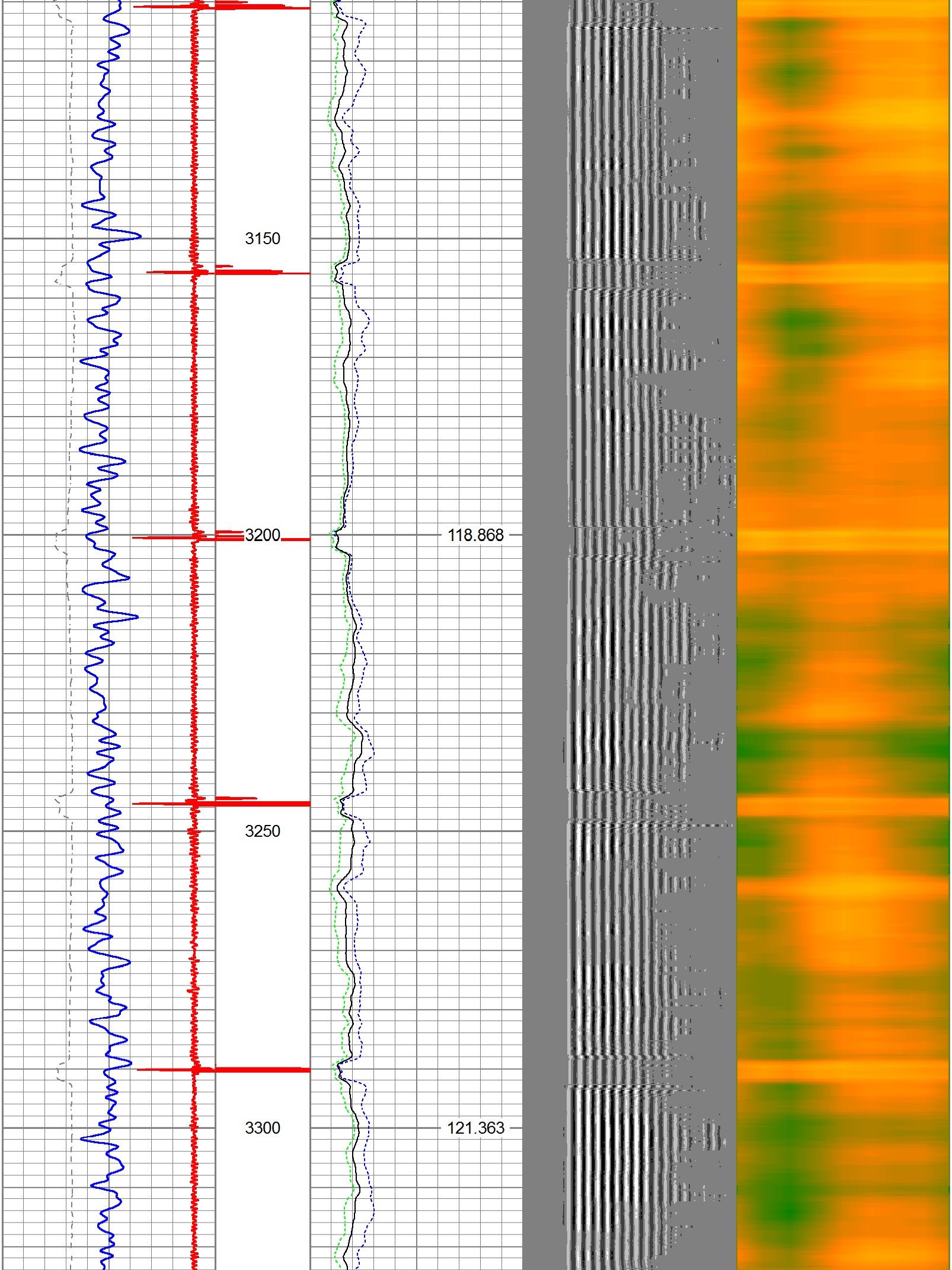

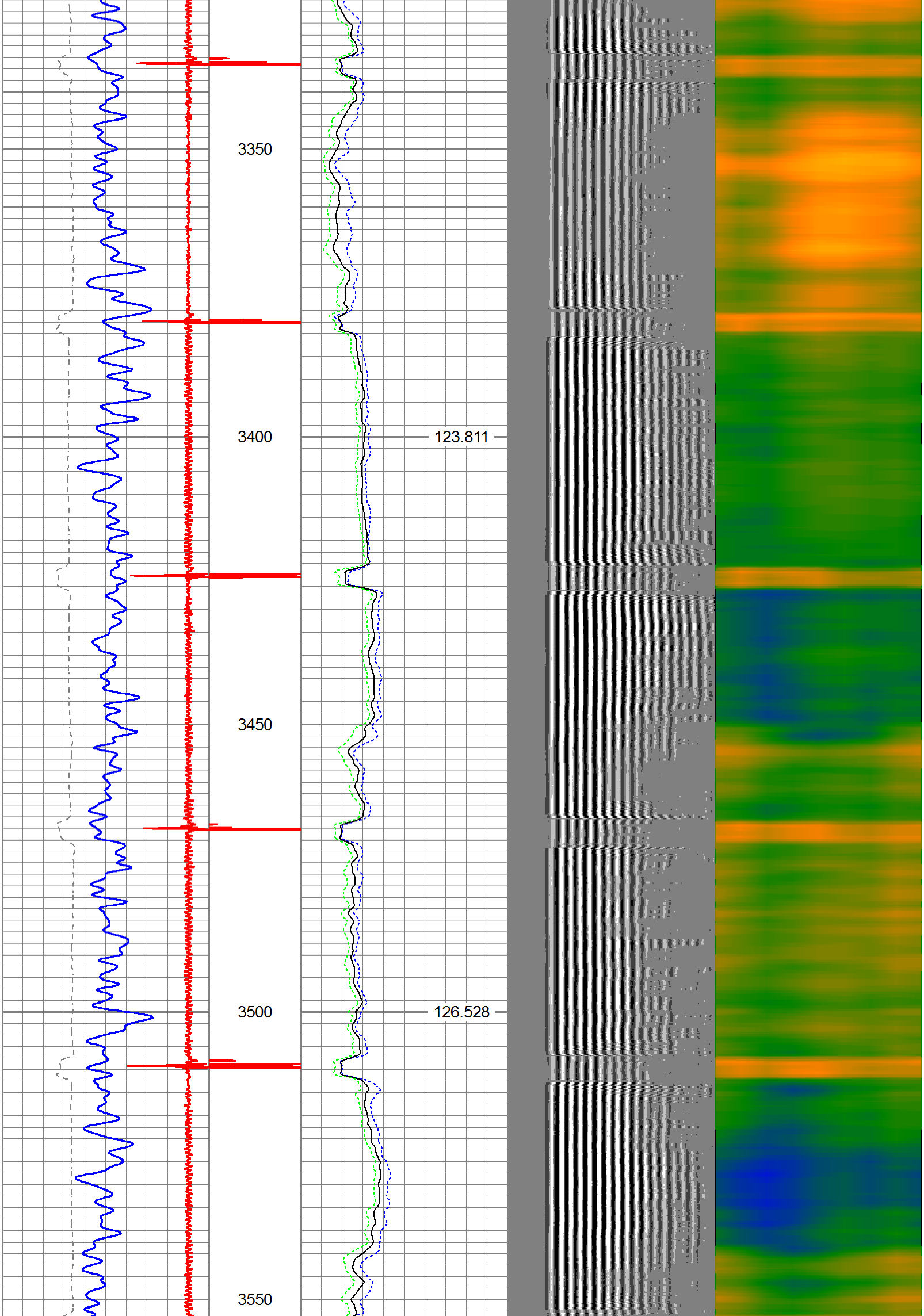

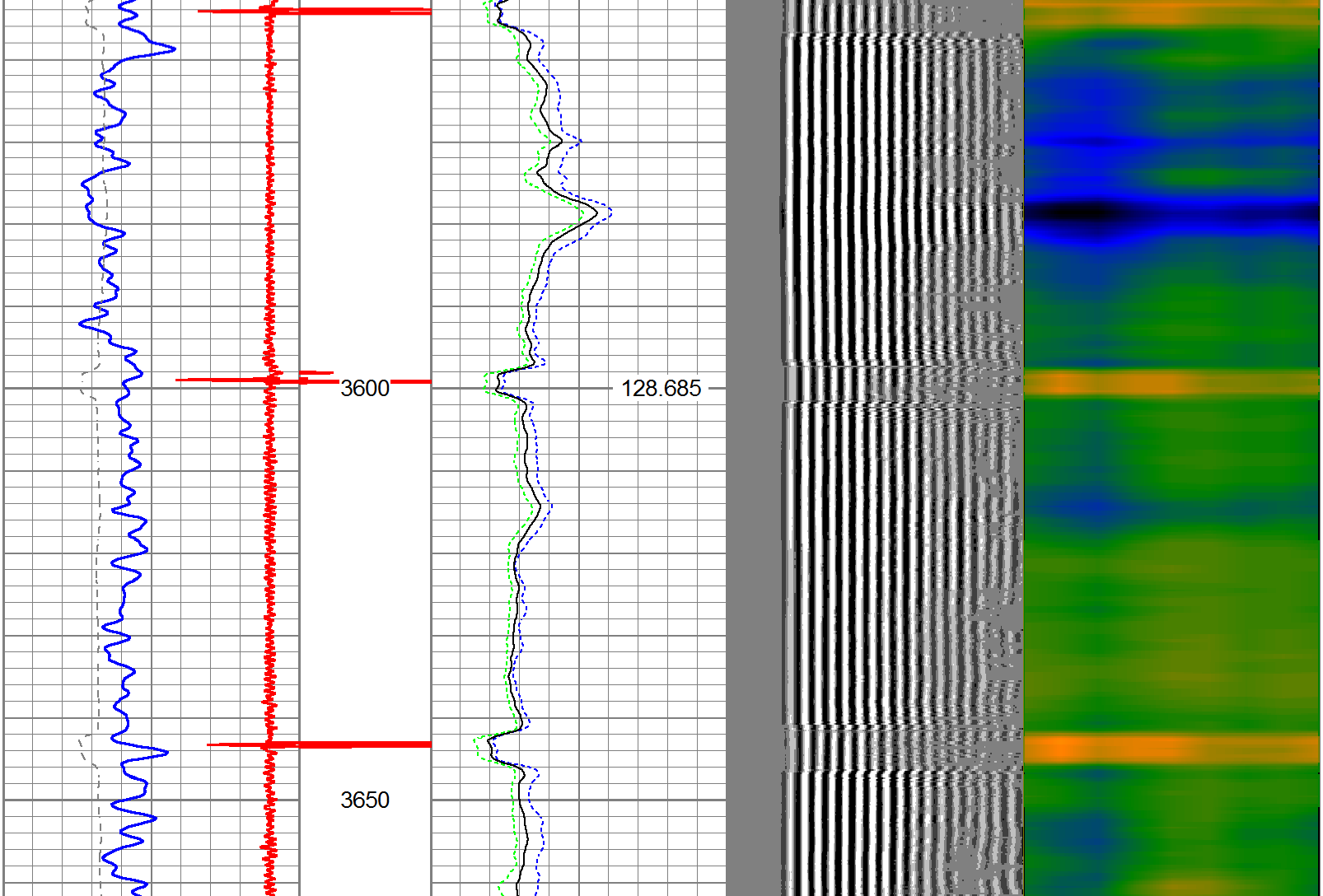

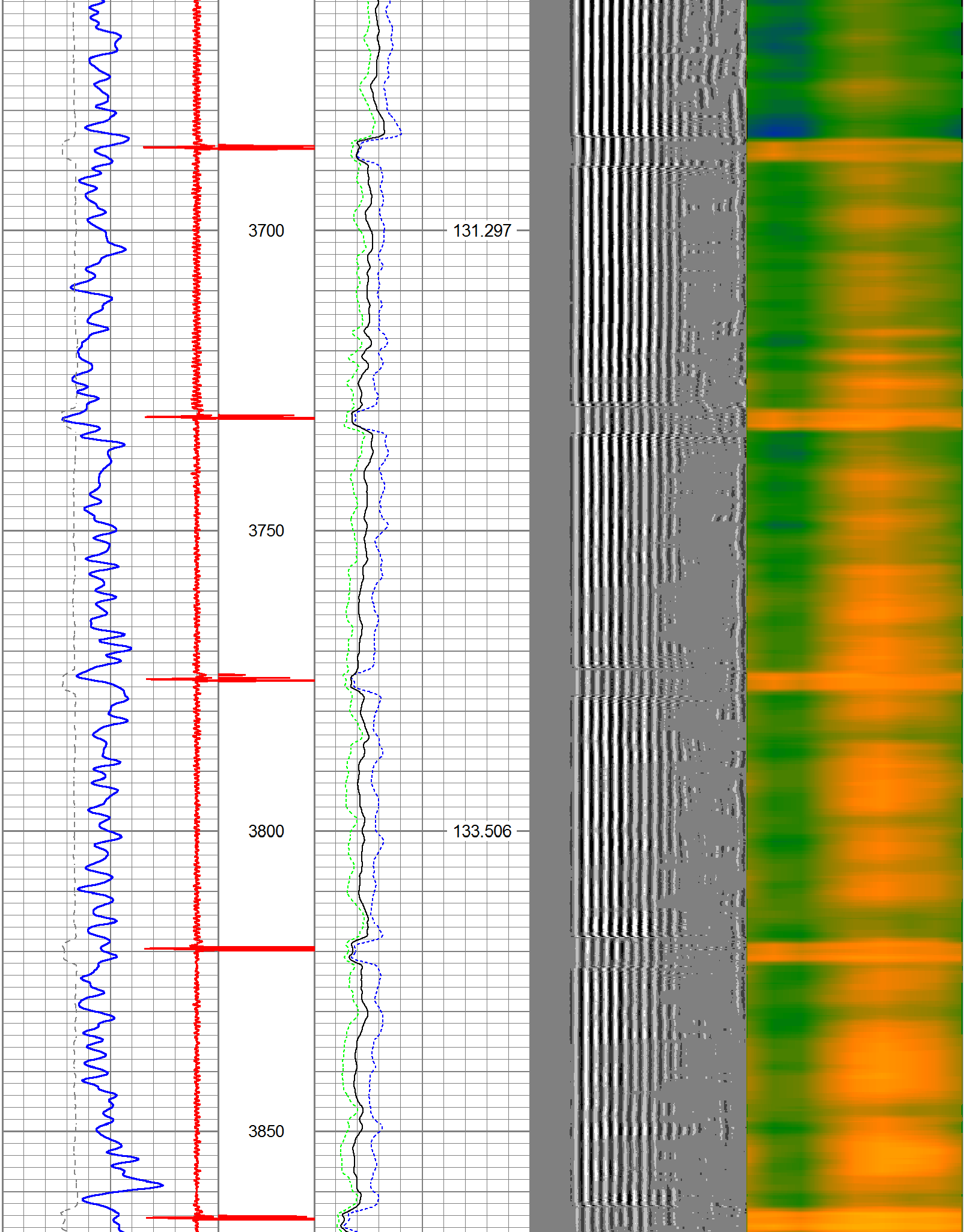
3700
131.297
3750
3800
133.506
3850

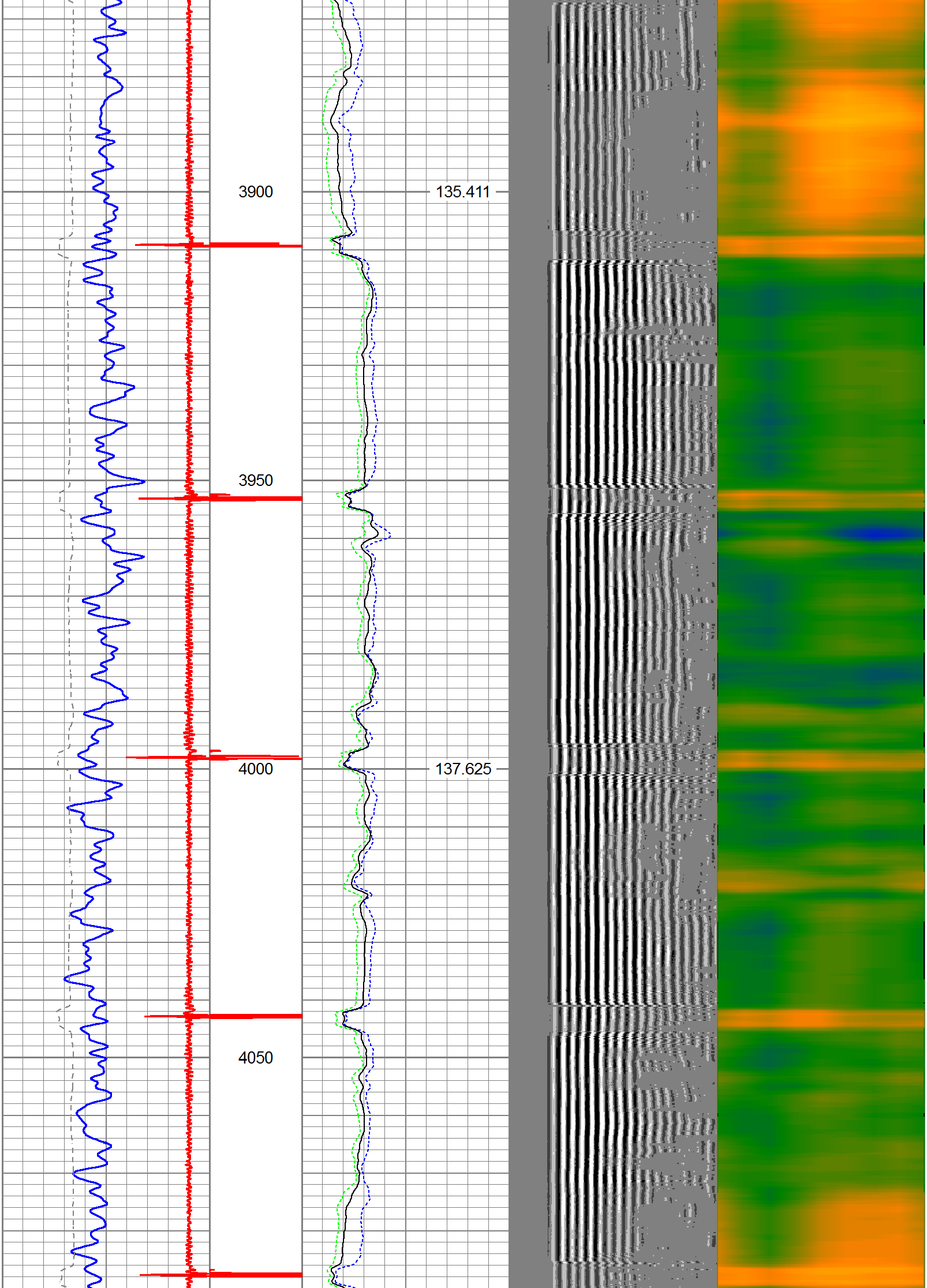
3900
135.411
3950
4000
137.625
4050

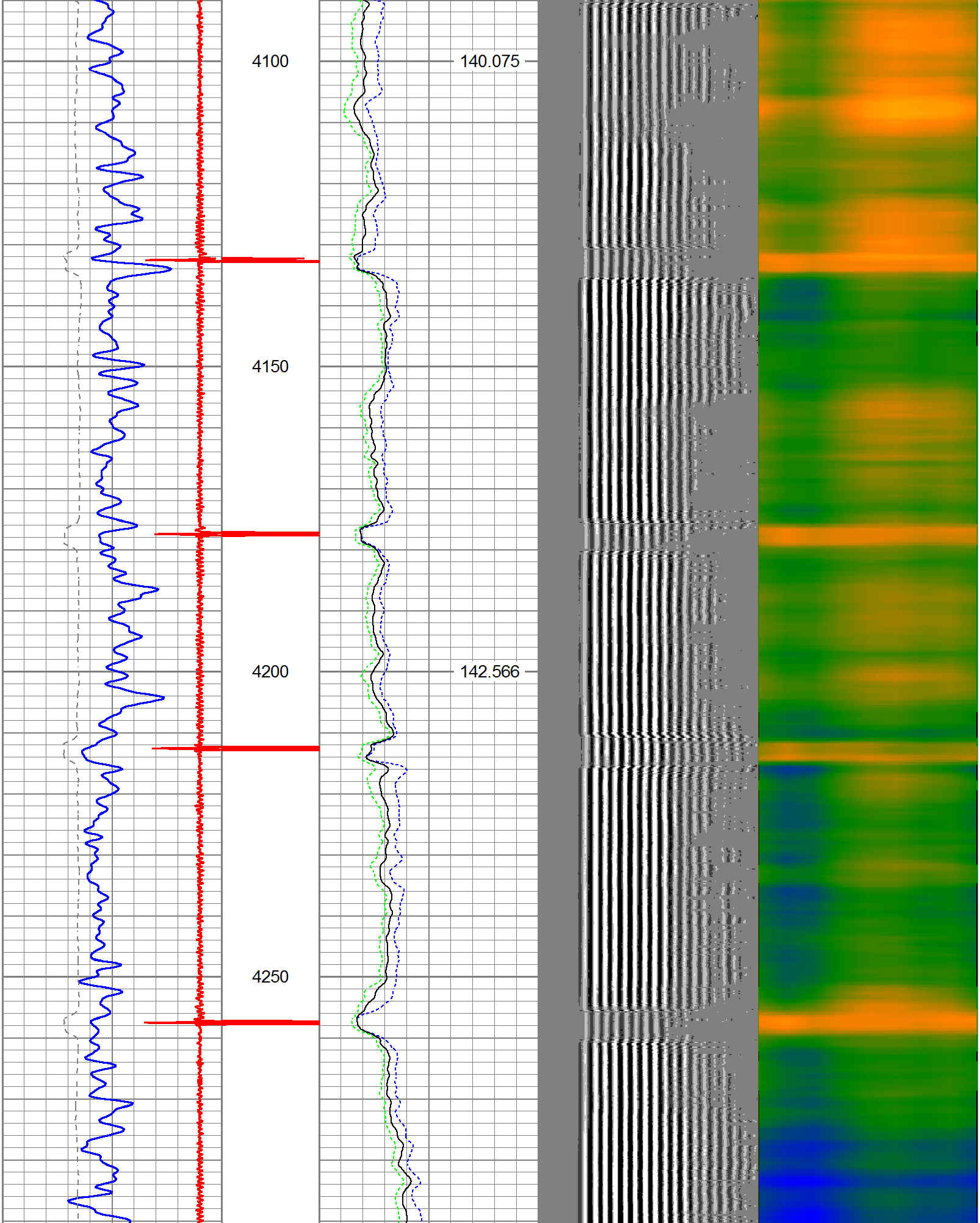
4100
140.075
4150
4200
142.566
4250

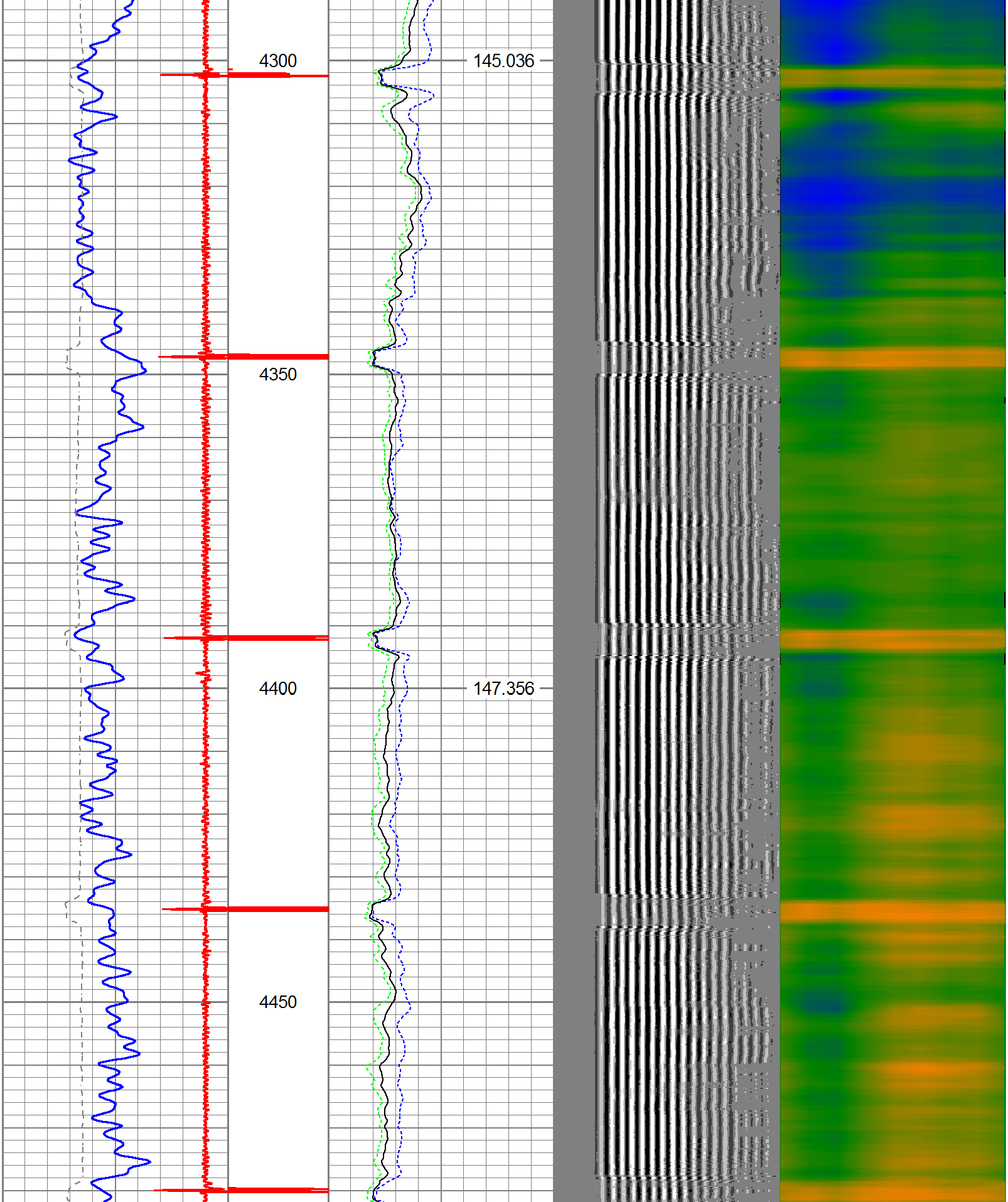
4300
145.036
4350
4400
147.356
4450

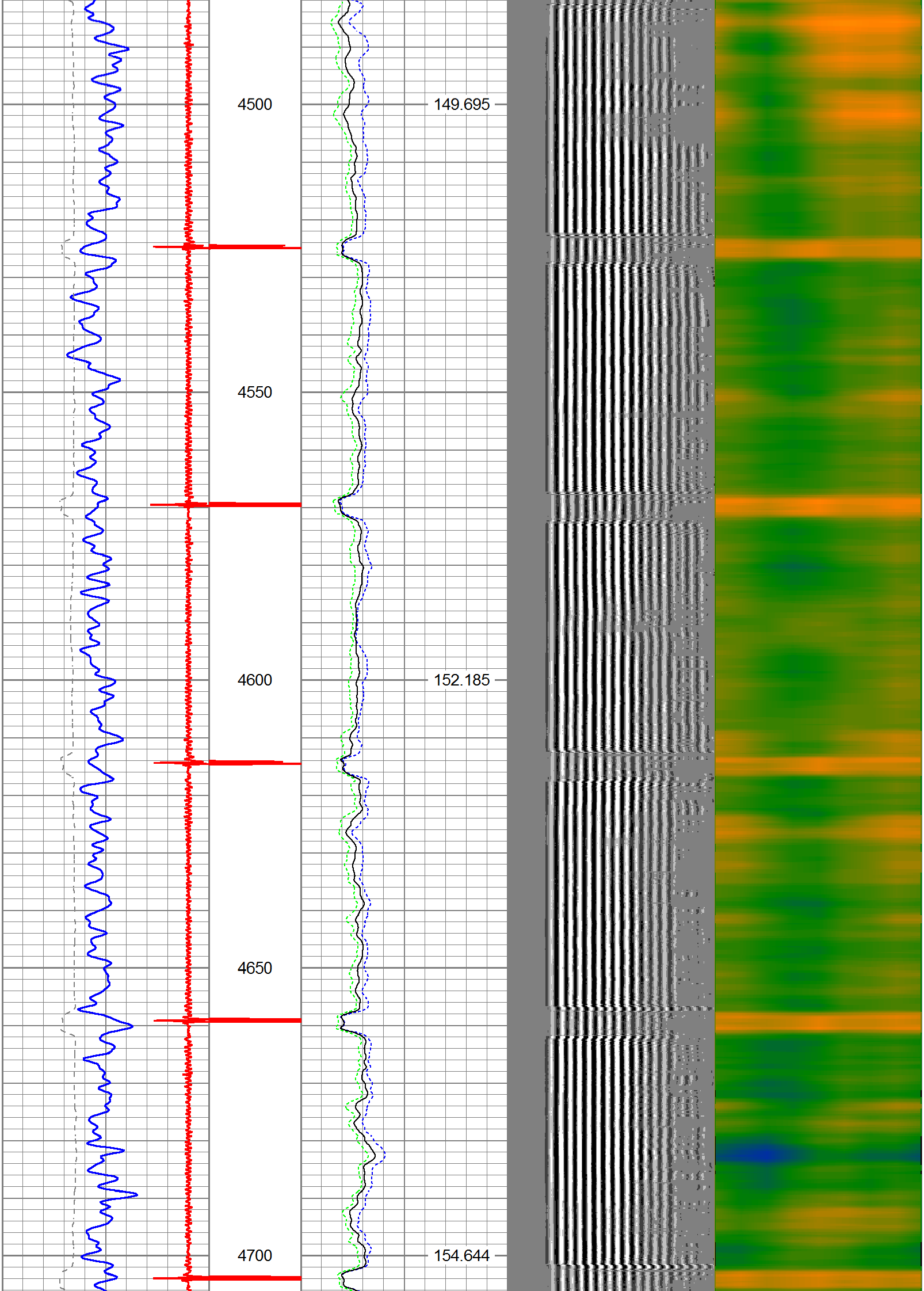
4500
149.695
4550
4600
152.185
4650
4700
154.644

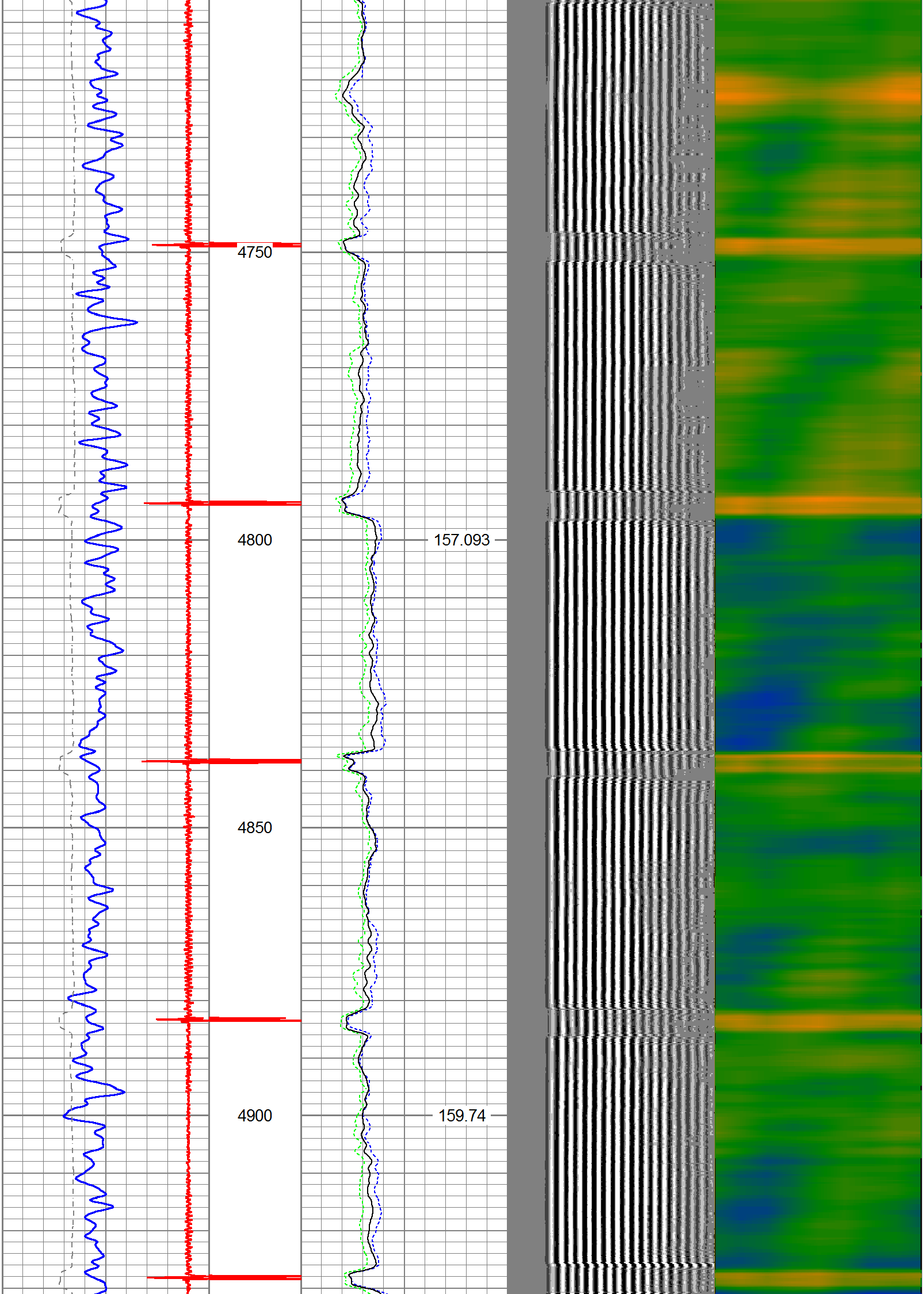
4750
4800
157.093
4850
4900
159.74

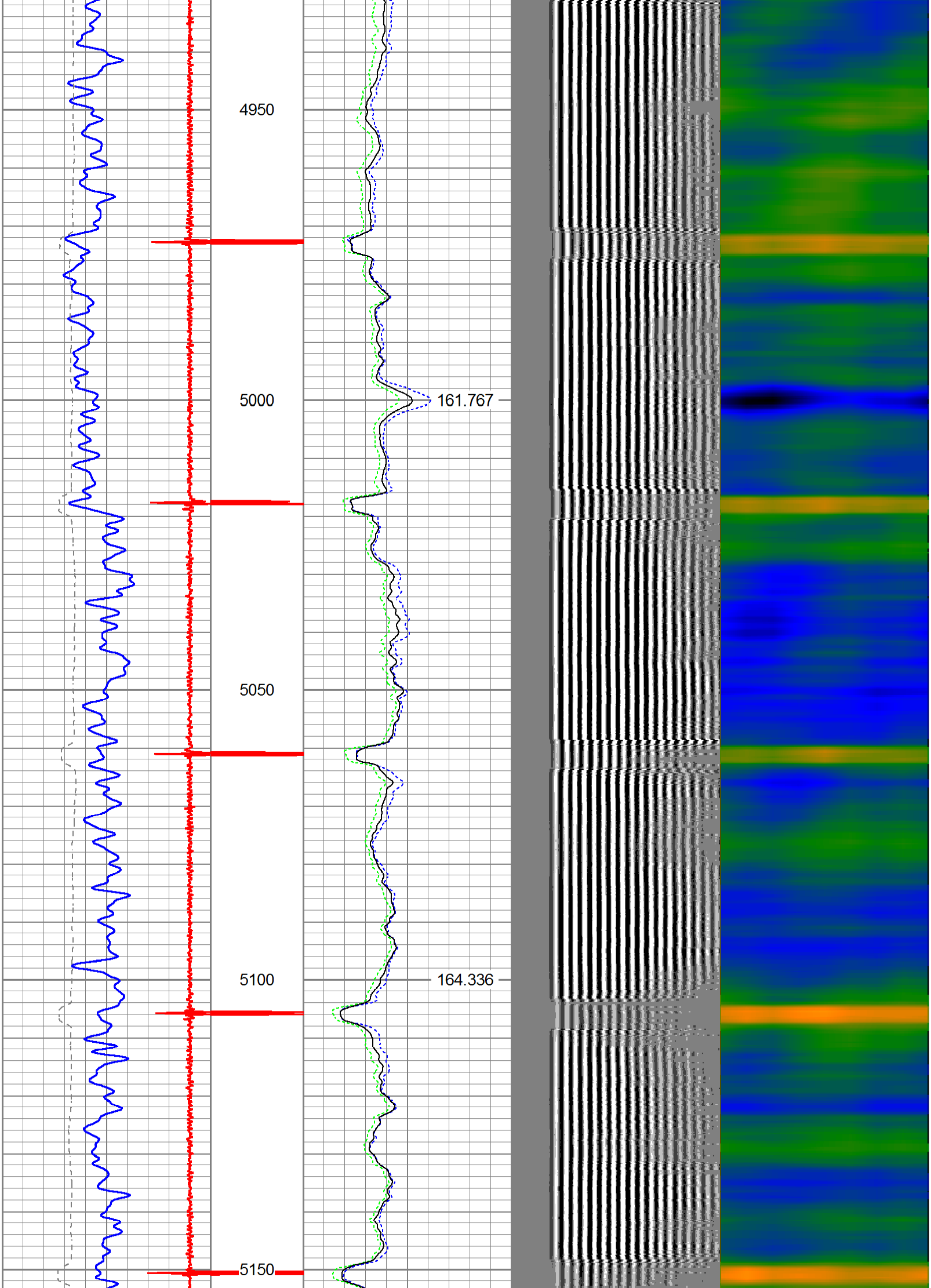
4950
5000
161.767
5050
5100
164.336
5150

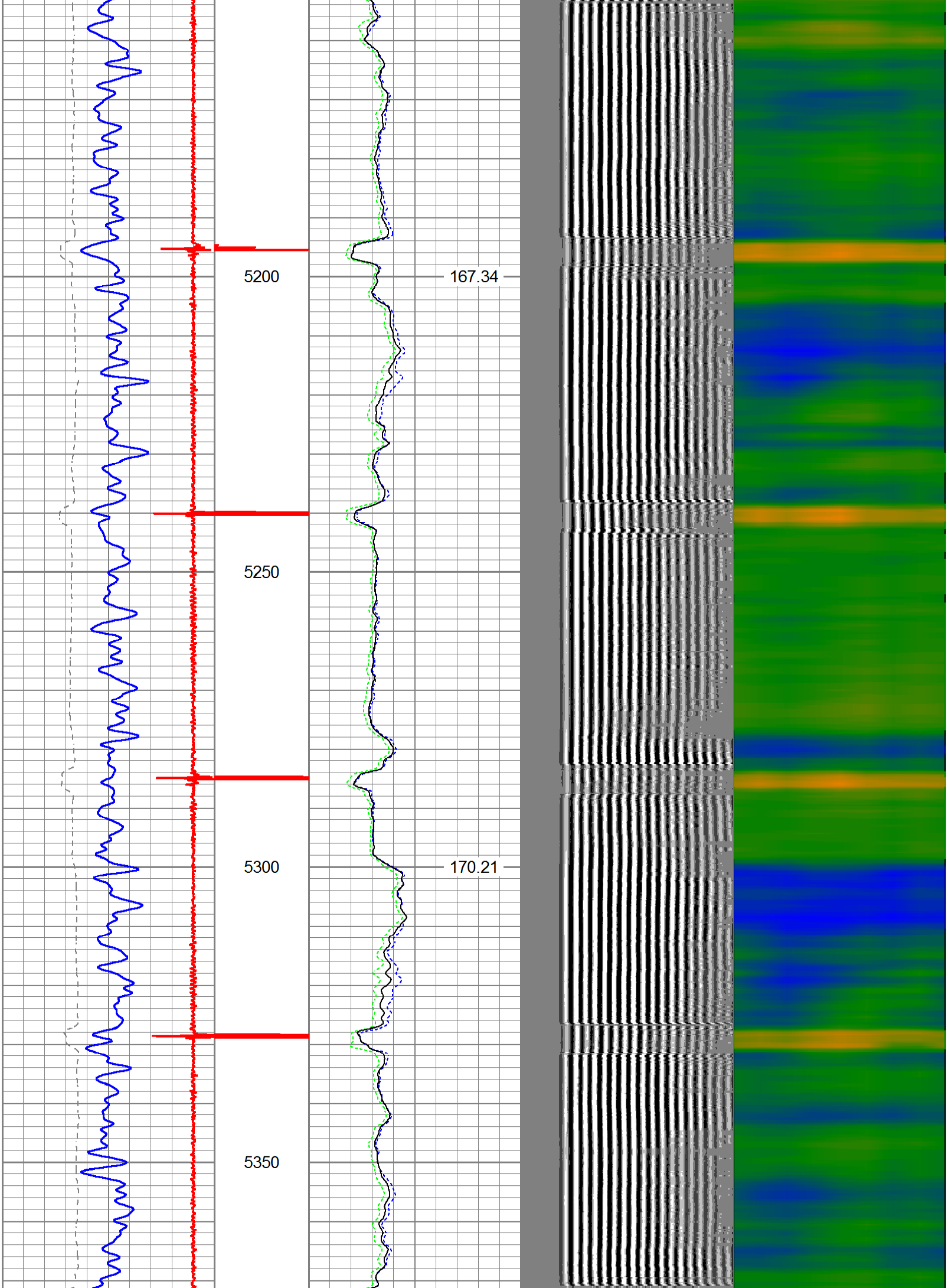
5200
167.34
5250
5300
170.21
5350

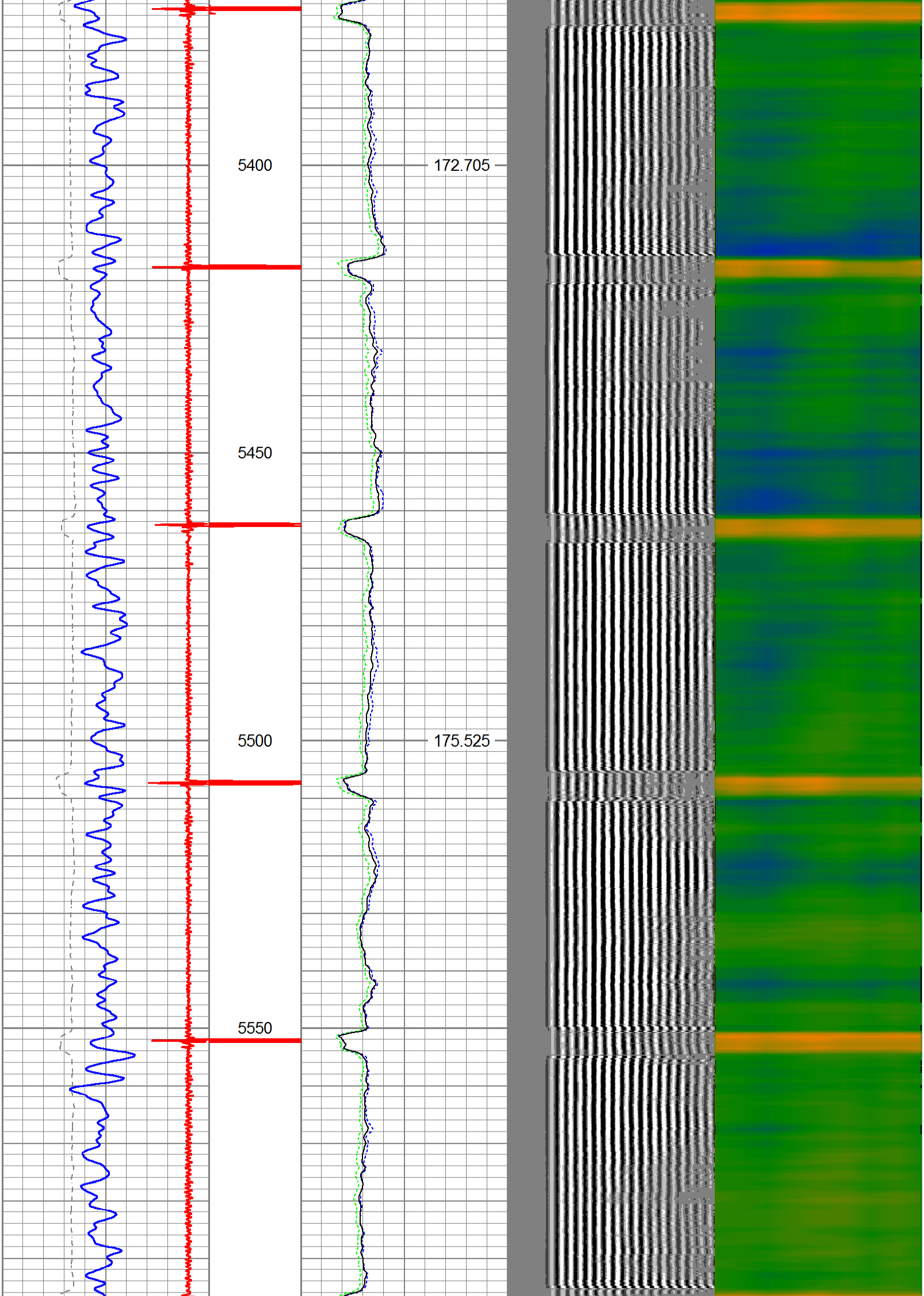
5400
172.705
5450
5500
175.525
5550

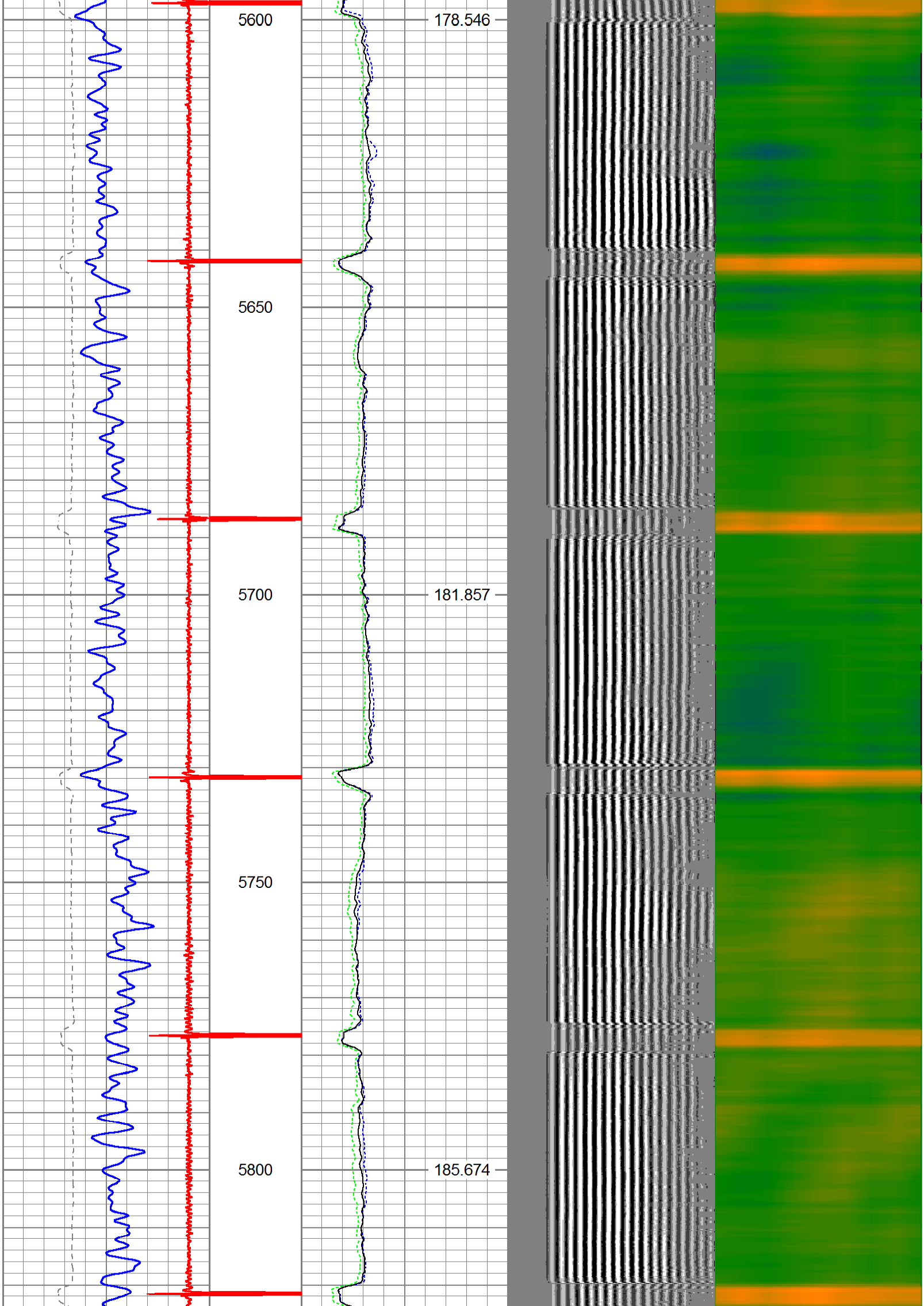
5600
178.546
5650
5700
181.857
5750
5800
185.674

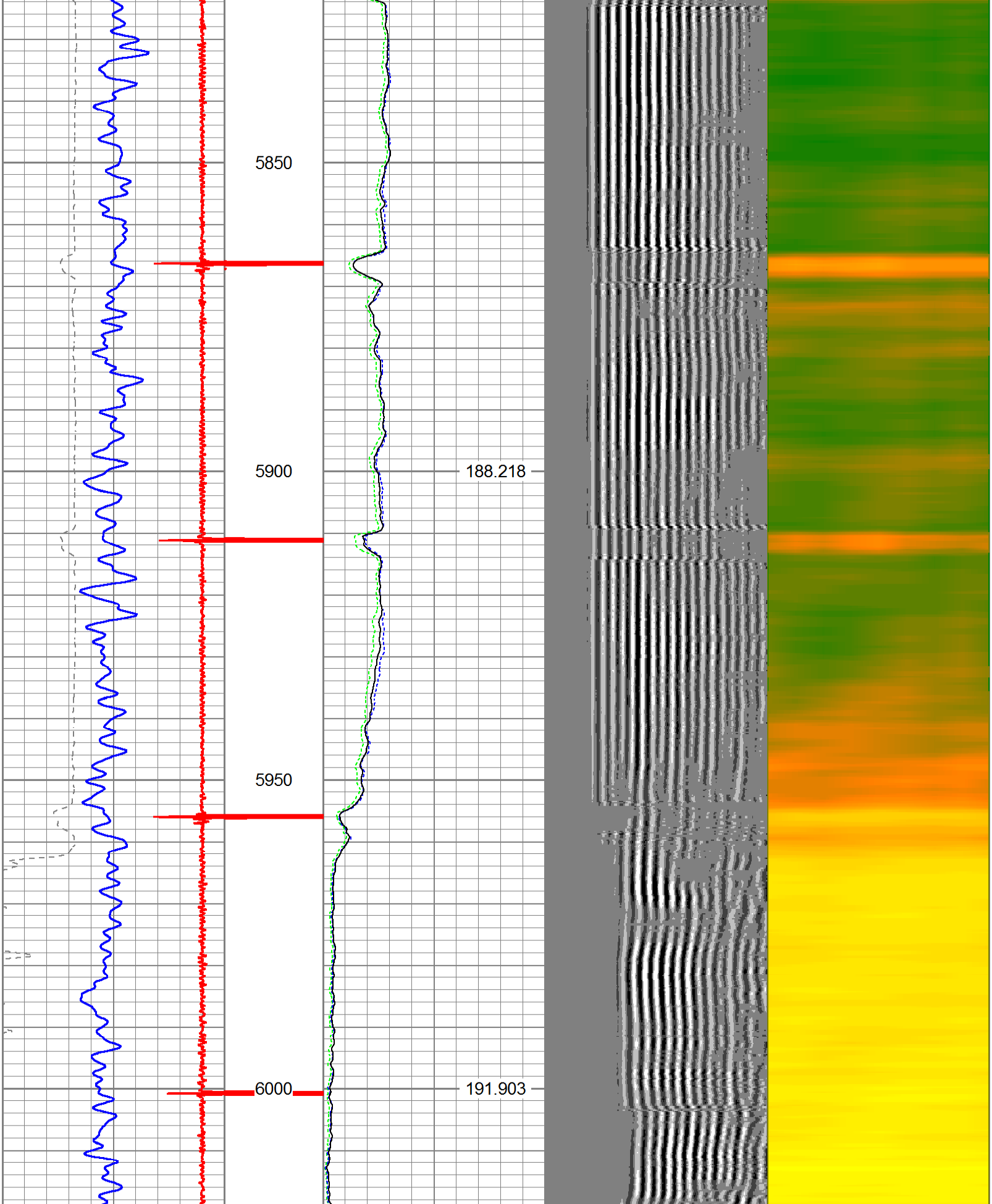
5850
5900
188.218
5950
6000
191.903

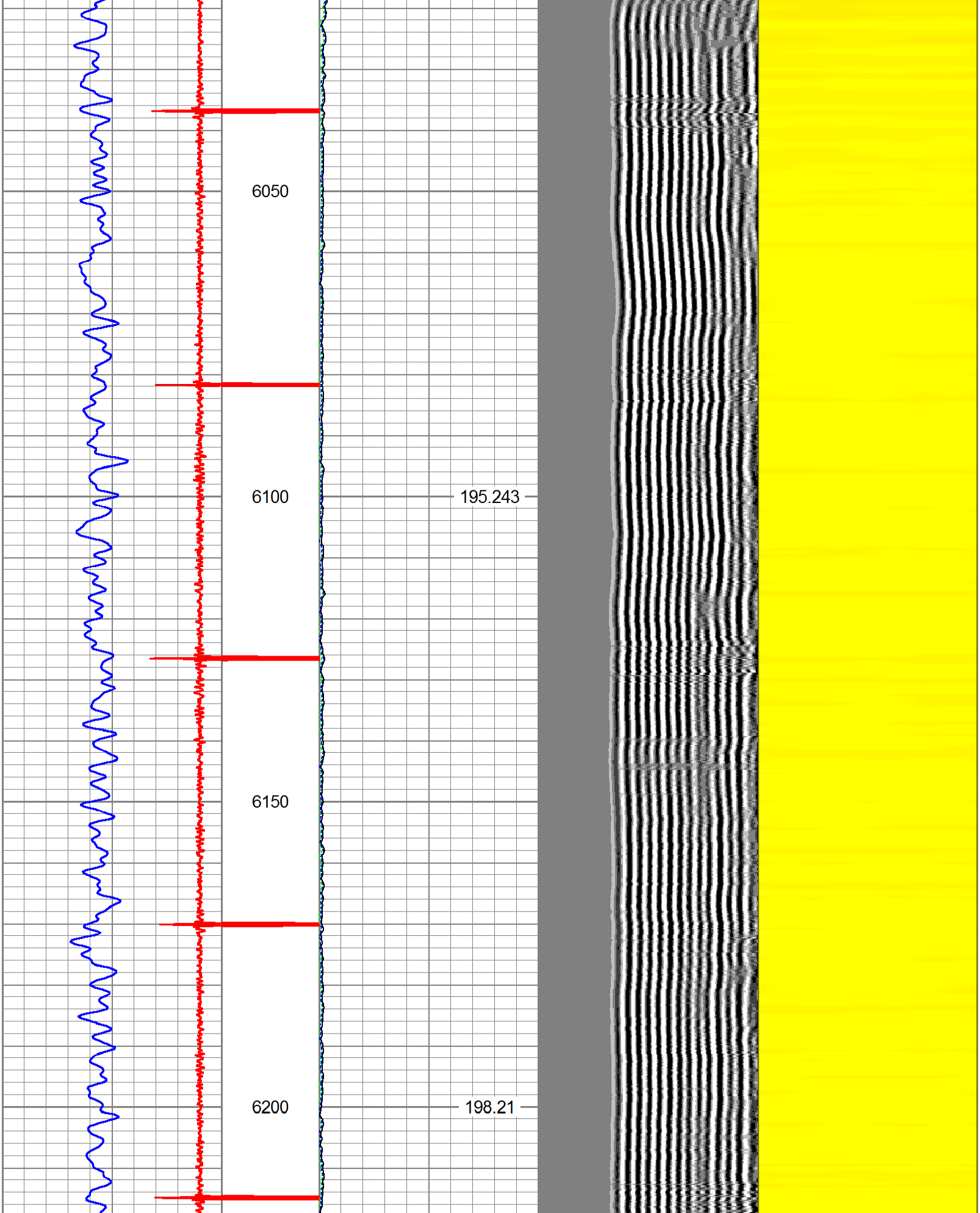
6050
6100
195.243
6150
6200
198.21

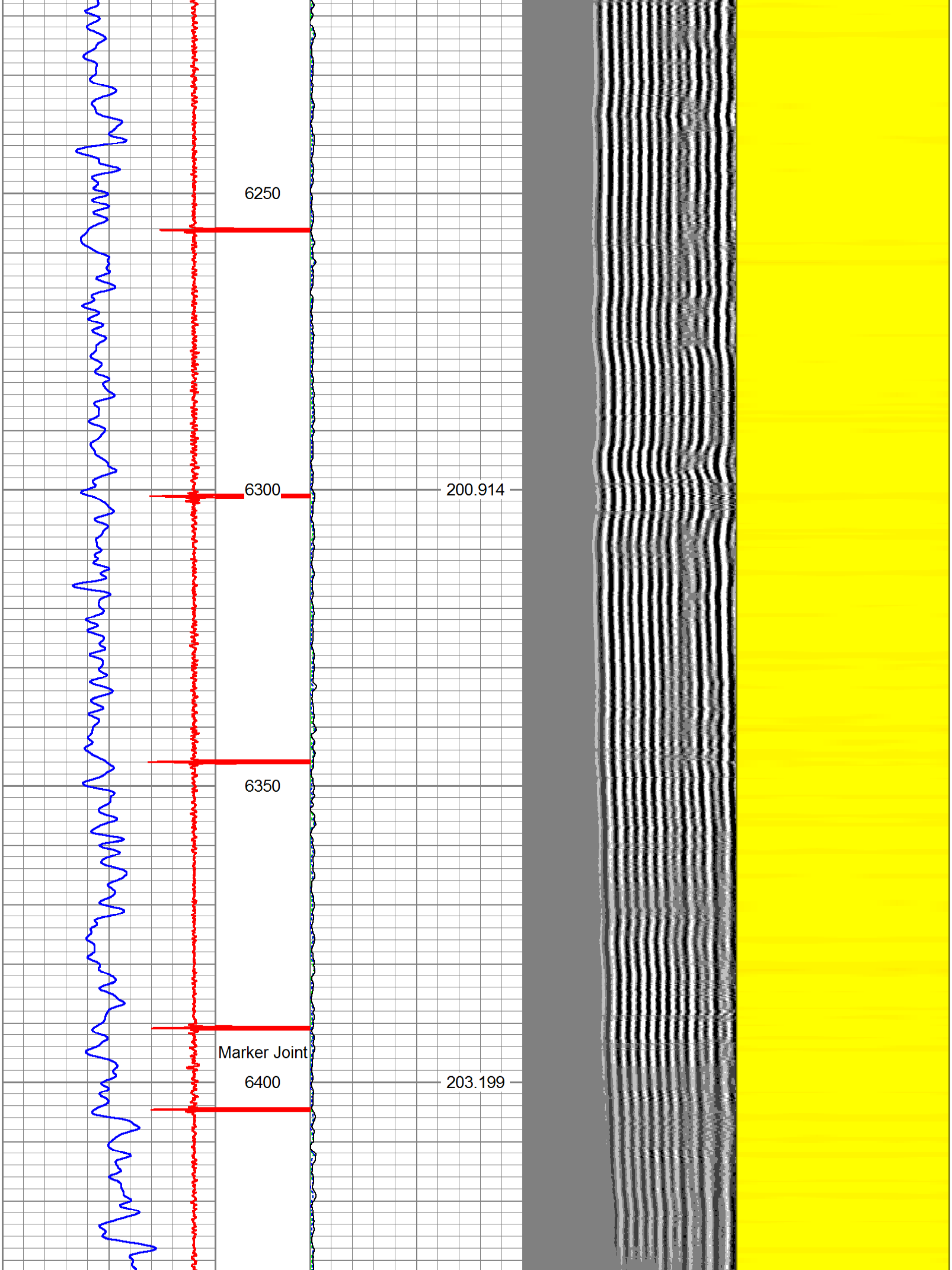
6250
6300
200.914
6350
Marker Joint
6400
203.199

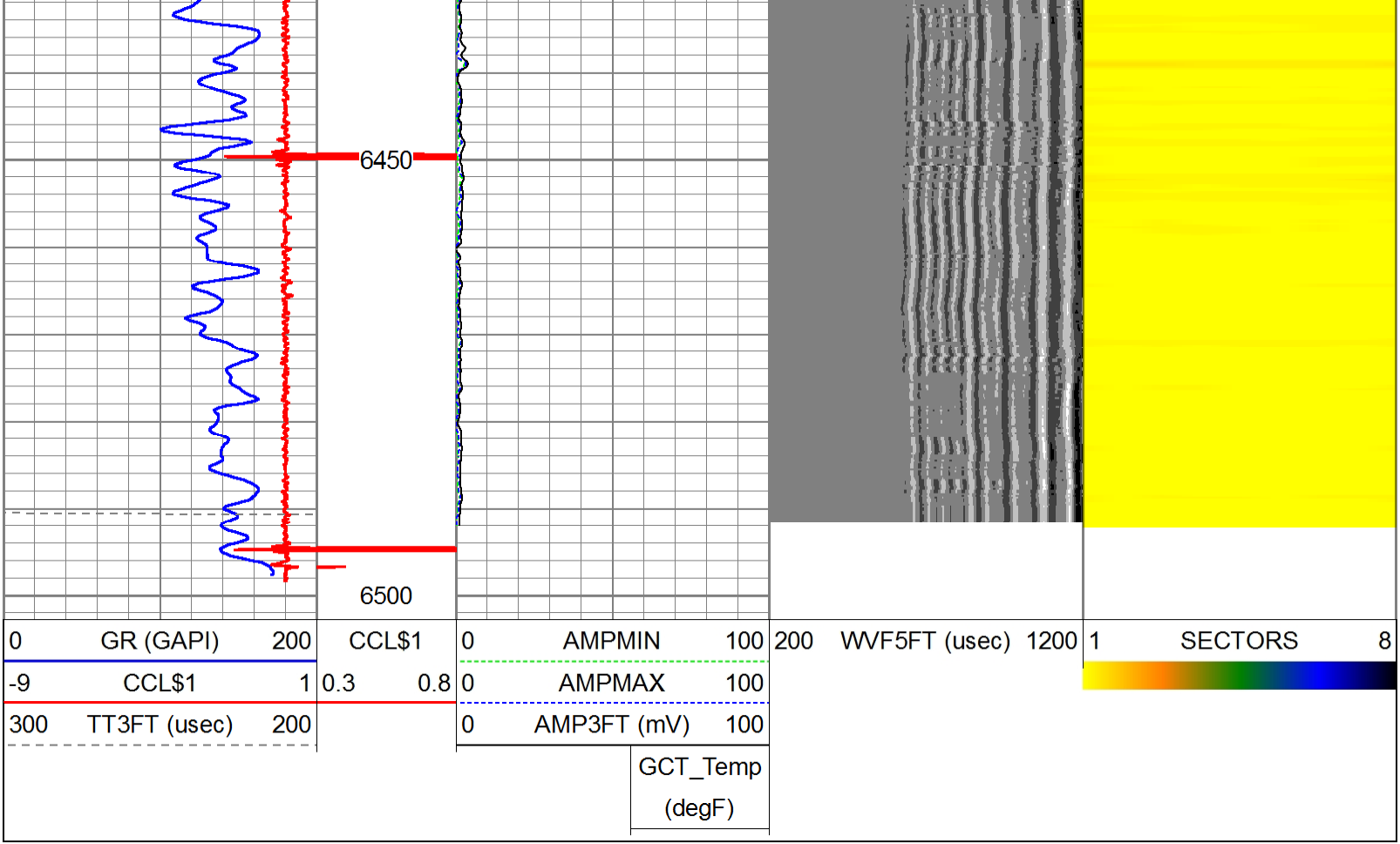
6450
6500
0 GR (GAPI) 200
-9 CCL$1 1
300 TT3FT (usec) 200
CCL$1
0.3 0.8
0 AMPMIN 100
0 AMPMAX 100
0 AMP3FT (mV) 100
GCT_Temp (degF)
200 WVF5FT (usec) 1200
1 SECTORS 8