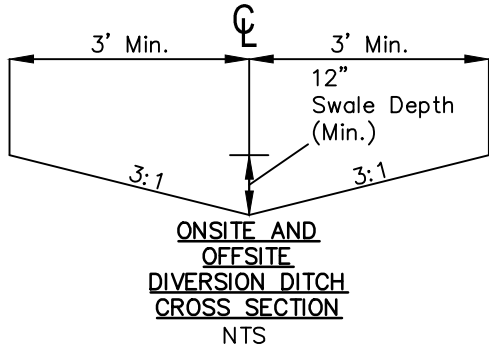
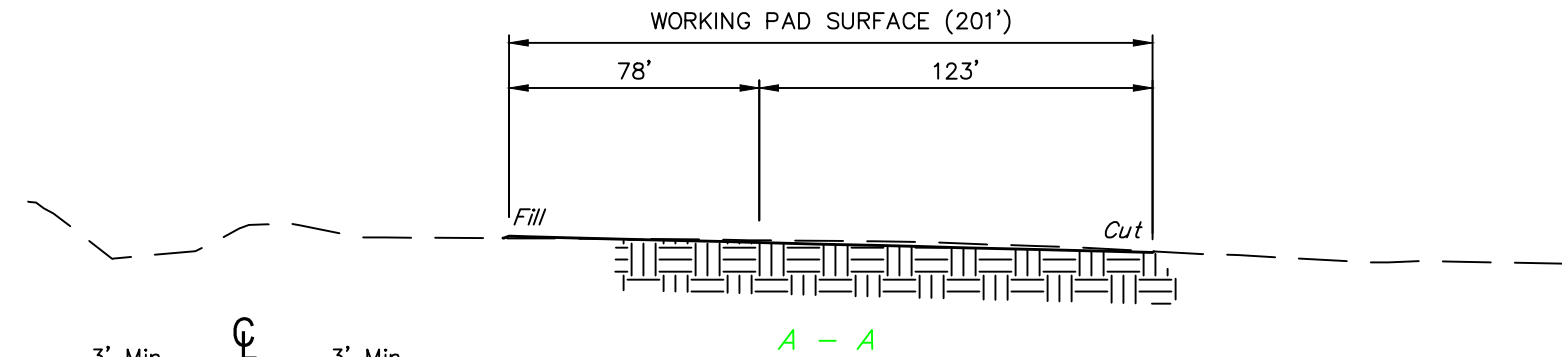
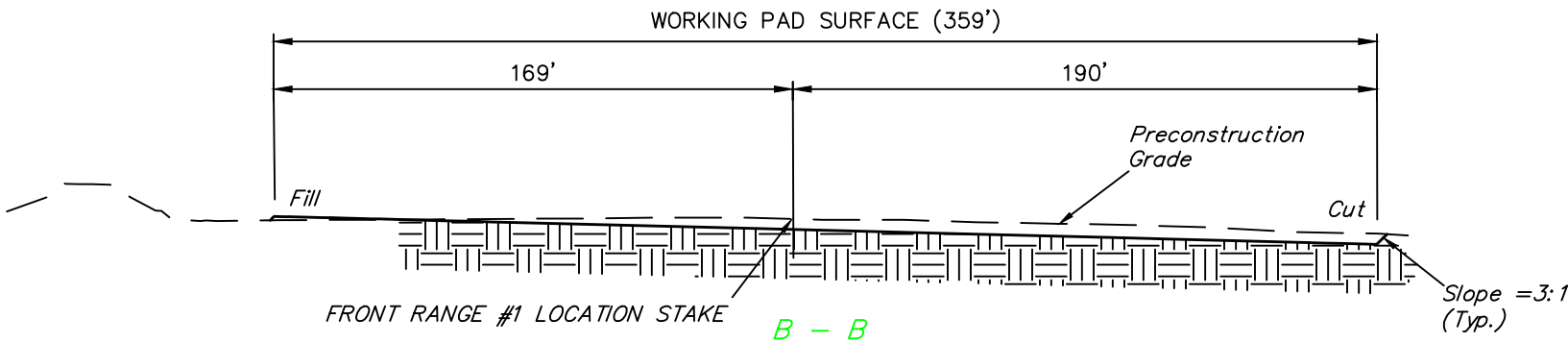
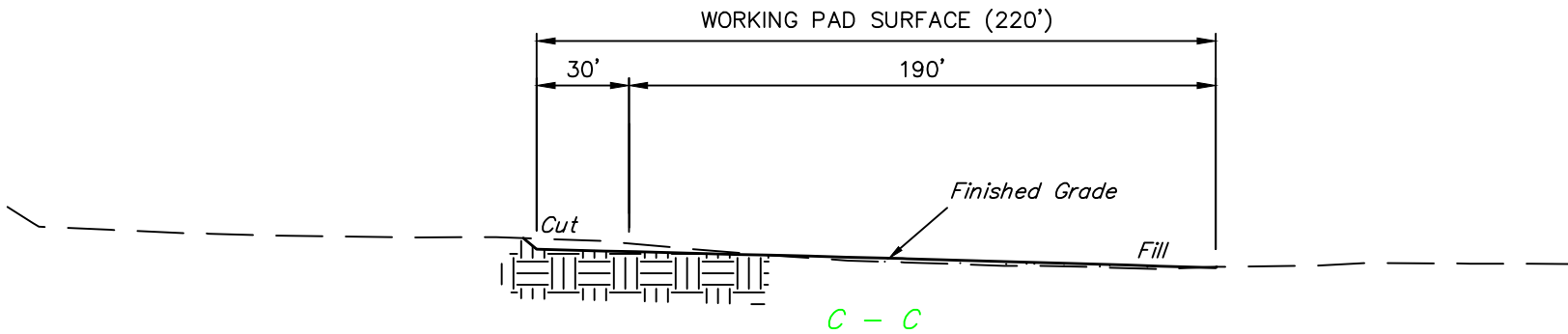
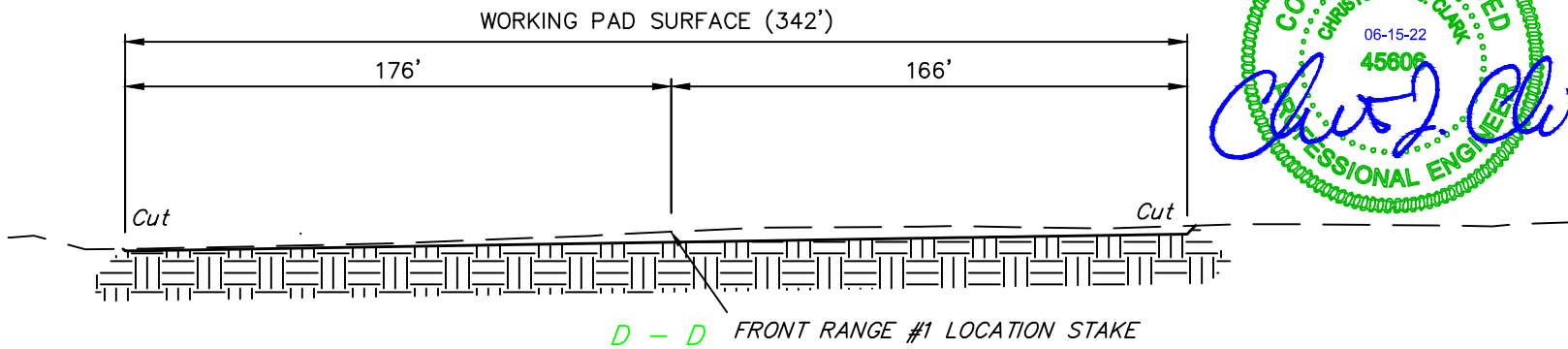




1" = 20'
X-Section
Scale
1" = 60'



APPROXIMATE EARTHWORK QUANTITIES	
(6") TOPSOIL STRIPPING	2,360 Cu. Yds.
REMAINING LOCATION	1,170 Cu. Yds.
TOTAL CUT	3,530 Cu. Yds.
FILL	1,170 Cu. Yds.
EXCESS MATERIAL	2,360 Cu. Yds.
TOPSOIL	2,360 Cu. Yds.
EXCESS UNBALANCE (After Interim Rehabilitation)	0 Cu. Yds.

APPROXIMATE SURFACE DISTURBANCE AREAS	
WORKING PAD SURFACE DISTURBANCE	±2.394
CONSTRUCTION DISTURBANCE	±0.977
TOTAL LOCATION	±3.371'

APPROXIMATE SURFACE DISTURBANCE AREAS		
	DISTANCE	ACRES
TOTAL LOCATION	NA	±3.371
30' WIDE ACCESS ROAD R-O-W DISTURBANCE	±473'	±0.326
TOTAL SURFACE USE AREA		±3.697

REV: 2 06-15-22 P.M. (TABLE TEXT CORRECTION)

- NOTES:**
- Fill quantity includes 10% for compaction.
 - Calculations based on 6" of topsoil stripping.
 - Cut/Fill slopes 3:1 (Typ.).

CARBON STORAGE SOLUTIONS

FRONT RANGE #1
1557' FSL 2320' FEL
NW 1/4 SE 1/4, SECTION 26, T6N, R67W, 6th P.M.
WELD COUNTY, COLORADO

SURVEYED BY	JARED CHRISTOPHER	04-08-22	SCALE
DRAWN BY	K.C.	04-12-22	AS SHOWN

CONSTRUCTION LAYOUT - CROSS SECTIONS



UELS, LLC
Corporate Office * 85 South 200 East
Vernal, UT 84078 * (435) 789-1017