

Inspection Photos

September 9, 2022

Operator: EOG Resources Inc - #27742

Location ID: 313209

Location Name: Kaline Unit-612N94W /23SENW

Inspection Document #: 702800687

Moffat County, CO

SENW Section 23 T12N R94W

Anna O'Malley
Reclamation Specialist, COGCC



COLORADO

**Oil & Gas Conservation
Commission**

Department of Natural Resources

Inspection Photos

Location Name: Bakers Peak-611N91W /12NWSE

Location ID: 313209



Photo 1. Photo taken to the northeast of the Location shows the access road is dominated by bare ground and kochia, an annual undesirable plant species/weed.



Photo 2. Photo taken to the west shows an overview of the Location. Note the red polygon shows where transects were conducted. This area has higher perennial cover than the rest of the Location, which can be seen from this photo. Perennial cover overall is lower than that calculated from transect data.



COLORADO
Oil & Gas Conservation
Commission

Department of Natural Resources

Inspection Number: 702800687

Inspection Photos
Location Name: Bakers Peak-611N91W /12NWSE
Location ID: 313209



Photo 3. Photos show examples of trash/debris on Location.



COLORADO
Oil & Gas Conservation
Commission

Department of Natural Resources

Inspection Number: 702800687

Inspection Photos
Location Name: Bakers Peak-611N91W /12NWSE
Location ID: 313209




Photo 4. Photos show examples of trash/debris on Location.



COLORADO
Oil & Gas Conservation
Commission

Department of Natural Resources

Inspection Number: 702800687

Inspection Photos
Location Name: Bakers Peak-611N91W /12NWSE
Location ID: 313209




Photo 5. Photos show examples of trash/debris on Location.



Inspection Photos

Location Name: Bakers Peak-611N91W /12NWSE

Location ID: 313209



Photo 6. Photo taken from the center of the Location shows the start of the disturbed area vegetation monitoring transect.



Photo 7. Photo taken from the center of the Location shows the ground surface at the midpoint of the disturbed area vegetation monitoring transect.



COLORADO
Oil & Gas Conservation
Commission

Department of Natural Resources

Inspection Number: 702800687

Inspection Photos

Location Name: Bakers Peak-611N91W /12NWSE

Location ID: 313209



Photo 8. Photo taken from the center of the Location shows the end of the disturbed area vegetation monitoring transect.



Photo 9. Photo taken from the center of the Location shows the ground surface at the end of the disturbed area vegetation monitoring transect.



COLORADO
Oil & Gas Conservation
Commission

Department of Natural Resources

Inspection Number: 702800687

Inspection Photos

Location Name: Bakers Peak-611N91W /12NWSE

Location ID: 313209




Photo 10. Photo taken to the east of the Location shows the start of the reference area vegetation monitoring transect.



Photo 11. Photo taken to the east of the Location shows the ground surface at the start of the reference area vegetation monitoring transect.



COLORADO
Oil & Gas Conservation
Commission

Department of Natural Resources

Inspection Number: 702800687

Inspection Photos

Location Name: Bakers Peak-611N91W /12NWSE

Location ID: 313209



Photo 12. Photo taken to the east of the Location shows the end of the reference area vegetation monitoring transect.



Photo 13. Photo taken to the east of the Location shows the ground surface at the end of the reference area vegetation monitoring transect.



COLORADO
Oil & Gas Conservation
Commission

Department of Natural Resources

Inspection Number: 702800687

Inspection Photos
Location Name: Bakers Peak-611N91W /12NWSE
Location ID: 313209



Photo 14. Photo shows areas of the Location with less perennial establishment than at the interior, where transects were conducted. Transects were placed in areas with the greatest amount of perennial cover. Vegetation in this photo consists of kochia, halogeton and annual wheatgrass (annual undesirable plant species and noxious weeds.)



Photo 15. Refer to Photo 14 comment.