



**OIL AND GAS CONSERVATION COMMISSION  
OF THE STATE OF COLORADO**

RECEIVED

NOV 12 1969

## PLUGGING RECORD

**COLO. OIL & GAS CONS. COMM.**

## INSTRUCTIONS




Within thirty (30) days after the plugging of any well, the owner or operator thereof shall file this form in duplicate for wells on Patented or Federal lands, and in triplicate for wells on State lands, give a detailed account of the manner in which the abandonment or plugging work was carried out, including the nature and quantities of materials used in plugging and the location and extent (by depths) of the plugs of different materials; records of the amount, size and location (by depths) of casings and junk left in the well; and a detailed statement of the volume and weight of mud fluid used.

Operator Chandler & Associates, Inc. Field Peavy Wildeat             
Lease Name Durland-Phillips Well No. 1 County Logan  
Location SW SW Section 20 Township 12N Range 55W Meridian 6th  
(Quarter Quarter)  
660 feet from S Section line and 660 feet from W Section Line  
N or S E or W

TOTAL DEPTH 6274' DATE OF PLUGGING 9-11-69

## DETAILS OF WORK

1. 5258.31' of 5½" casing was pulled.
2. Gravel was placed from PBTD to above perms (6204-05' & 6198'-6204') with a 5 sack cement plug on top.
3. A 15 sack cement plug was set at bottom of surface casing (502').
4. A 10 sack cement plug was set at top of surface.
5. Casing cut off below ground level with steel welded cap.
6. Work was done by Steel Casing Pulling, Kimball, Nebraska

DVR	
FJP	
HHM	
JAM	
JJD	

(Ex. Oil Prod.)

I/we hereby swear (or affirm) that the statements herein made are a full and correct report:

Approved: \_\_\_\_\_ Date: NOV 20 1969

Company: Chandler & Associates, Inc. Date: 11-11-69

Date: \_\_\_\_\_ Address: 1401 Denver Club Bldg. Phone No. 222-7911

Director: W. Rogers By: R. Veghte Title: Petr. Engr.

(Signature) Richard Veghte