



WELLHEAD ABANDONMENT FORM

SITE NAME: West Farms 2-14 A							DATE: 9/8/2021	REM. PROJECT #:	WEATHER:	
SITE DIRECTIONS: CR 23 and 23.5, west 0.2 and north 0.2 into							CLIENT: Oxy			
LEGALS AND LAT/LONG: 40.2279486, -104.8547085							TASMAN PERSONNEL: Brandon LeVasseur			
SOIL TYPES: Well Graded Sand - SW							SURFACE GRADIENT: North			
SOIL SAMPLING							FACILITY INFRASTRUCTURE			
Date/Time	Soil Sample ID	PID (ppm)	Visual	Olfactory	Photo?	Grab or Lab Sample?	EQUIPMENT		Quantity	
							Above Ground Storage Tank (AST)			
9/8/2021 12:43	WH-B01 @4'	31.8	No Staining	No Odor	Yes	Lab	Buried or Partially Buried Vessel			
9/8/2021 12:44	WH-N01 @2'	38.9	Organic Content	Slight Organic Odor	Yes	On-Hold	Separator			
9/8/2021 12:45	WH-S01 @2'	28.7	No Staining	No Odor	Yes	On-Hold	Emission Control Device (ECD)			
9/8/2021 12:46	WH-E01 @2'	30.9	No Staining	No Odor	Yes	On-Hold	Dump Line			
9/8/2021 12:47	WH-W01 @2'	46.9	Organic Content	Slight Organic Odor	Yes	Lab	Wellhead			
9/8/2021 12:48	WHS-N01 @3"	24.7	No Staining	No Odor	Yes	N/A	Flowline			
9/8/2021 12:49	WHS-S01 @3"	22.5	No Staining	No Odor	Yes	N/A	Other:			
9/8/2021 12:50	WHS-E01 @3"	28.7	No Staining	No Odor	Yes	N/A	Soil Loads Removed			
9/8/2021 12:51	WHS-W01 @3"	20.3	No Staining	No Odor	Yes	N/A	IMPACTED SOIL IDENTIFIED?			
9/8/2021 12:48	WH-BG01 @2'	16.8	No Staining	No Odor	Yes	Lab	ESTIMATED VOLUME OF IMPACTS:			
9/8/2021 12:49	WH-BG01 @4'	16.2	No Staining	No Odor	Yes	Lab	Date	Number	CY	
9/8/2021 12:54	WH-BG02 @2'	17.3	No Staining	No Odor	Yes	Lab				
9/8/2021 12:55	WH-BG02 @4'	20.2	No Staining	No Odor	Yes	Lab				
9/8/2021 12:56	WH-BG03 @2'	15.4	No Staining	No Odor	Yes	Lab				
9/8/2021 12:57	WH-BG03 @4'	16.9	No Staining	No Odor	Yes	Lab				
9/8/2021 12:58	WH-BG04 @2'	17.5	No Staining	No Odor	Yes	Lab	Total Removed		0	0
9/8/2021 12:59	WH-BG04 @4'	18.1	No Staining	No Odor	Yes	Lab	Disposal Facility:			
							Groundwater Recovery			
							DATE GW ENCOUNTERED:		DEPTH:	
							GROUNDWATER IN CONTACT WITH IMPACTED SOIL?			
							LNAPL OR SHEEN OBSERVED ON GW?			
GROUNDWATER SAMPLING							Date		BBLS	
Date/Time	Groundwater Sample ID	Depth Collected	Turbid?	Sheen?	Odor?	Photo?				
9/8/2021 14:00	GW01	3	Low Turbidity	No Sheen	None	Yes				
							Total Removed		0	
							Disposal Facility:			



FLOWLINE ABANDONMENT FORM

SITE NAME: WEST FARMS							DATE: 11/19/2021	REM. PROJECT #: 90406875		WEATHER: SUNNY 65F	
SITE DIRECTIONS: CR 32.5 and CR 23, W 0.3,							CLIENT: Oxy				
LEGALS AND LAT/LONG: 40.227163, -104.854144							TASMAN PERSONNEL: Matt Rianda				
SOIL TYPES: Clayey Sand - SC							SURFACE GRADIENT: West				
SOIL SAMPLING							FACILITY INFRASTRUCTURE				
Date/Time	Soil Sample ID	PID (ppm)	Visual	Olfactory	Photo?	Grab or Lab Sample?	EQUIPMENT		Quantity		
							Above Ground Storage Tank (AST)				
11/19/2021 13:05	FL-B01@3'	0.0	No Staining	No Odor	Yes	N/A	Buried or Partially Buried Vessel				
11/19/2021 13:07	FL-B02@3'	1.4	No Staining	No Odor	Yes	N/A	Separator				
11/19/2021 13:09	FL-B03@4'	5.2	Organic Content	Organic Odor	Yes	N/A	Emission Control Device (ECD)				
11/19/2021 13:11	FL-B04@4'	53.9	HC Staining	HC Odor	Yes	Lab	Dump Line				
11/19/2021 13:13	FL-B05@3'	1.1	No Staining	No Odor	Yes	N/A	Wellhead				
							Flowline		1		
							Other:				
							Soil Loads Removed				
							IMPACTED SOIL IDENTIFIED?				
							ESTIMATED VOLUME OF IMPACTS:				
							Date		Number	CY	
							Total Removed		0	0	
							Disposal Facility:				
							Groundwater Recovery				
							DATE GW ENCOUNTERED:		DEPTH:		
							GROUNDWATER IN CONTACT WITH IMPACTED SOIL?				
							LNAPL OR SHEEN OBSERVED ON GW?				
GROUNDWATER SAMPLING							Date		BBLS		
Date/Time	Groundwater Sample ID	Depth Collected	Turbid?	Sheen?	Odor?	Photo?					
11/19/2021 13:45	FL-GW01	4	Medium Turbidity	No Sheen	None	Yes					
							Total Removed		0		
							Disposal Facility:				

SITE NAME: West farms 2-14A							DATE: 1/14/2022	REM. PROJECT #:	WEATHER: SUNNY 60		
SITE DIRECTIONS: CR 32.5 and 23, W 0.1 and N 0.1							CLIENT: Oxy				
LEGALS AND LAT/LONG: 40.2279486, -104.8547085							TASMAN PERSONNEL: Brandon LeVasseur				
SOIL TYPES: Well Graded Sand - SW							SURFACE GRADIENT: North				
SOIL SAMPLING							FACILITY INFRASTRUCTURE				
Date/Time	Soil Sample ID	PID (ppm)	Visual	Olfactory	Photo?	Grab or Lab Sample?	EQUIPMENT		Quantity		
							Above Ground Storage Tank (AST)				
1/13/2022 16:10	PIT-B01 @5'	10.1	No Staining	No Odor	Yes	Lab	Buried or Partially Buried Vessel				
1/13/2022 16:12	PIT-N01 @4'	3161	HC Staining	Strong HC Odor	Yes	Lab	Separator				
1/13/2022 16:14	PIT-S01 @4'	1887	HC Staining	Strong HC Odor	Yes	Lab	Emission Control Device (ECD)				
1/13/2022 16:16	PIT-E01 @4'	2105	HC Staining	Strong HC Odor	Yes	Lab	Dump Line				
1/13/2022 16:18	PIT-W01 @4'	1767	HC Staining	Strong HC Odor	Yes	Lab	Wellhead				
2/1/2022 09:34	PIT-N02 @4'	1917	HC Staining	HC Odor	Yes	Lab	Flowline				
2/1/2022 09:36	PIT-N03 @4'	1637	HC Staining	HC Odor	Yes	Lab	Other:				
2/1/2022 09:30	PIT-B02 @5'	2.8	No Staining	No Odor	Yes	Lab	Soil Loads Removed				
2/1/2022 09:32	PIT-B03 @5'	0.7	No Staining	No Odor	Yes	Lab	IMPACTED SOIL IDENTIFIED?				
2/9/2022 09:00	PIT-B04 @5'	4.7	No Staining	No Odor	Yes	Lab	ESTIMATED VOLUME OF IMPACTS:				
2/9/2022 09:02	PIT-S02 @4'	5000	HC Staining	Strong HC Odor	Yes	Lab	Date	Number	CY		
2/9/2022 09:04	PIT-S03 @4'	4407	HC Staining	Strong HC Odor	Yes	Lab					
2/9/2022 09:06	PIT-W02 @4'	63.3	HC Staining	Slight HC Odor	Yes	Lab					
2/9/2022 09:08	PIT-W03 @4'	53.9	HC Staining	Slight HC Odor	Yes	Lab					
2/9/2022 09:10	PIT-W04 @4'	4431	HC Staining	Strong HC Odor	Yes	Lab					
2/15/2022 15:15	PIT-B05 @5'	38.9	No Staining	No Odor	Yes	Lab	Total Removed		0	0	
2/15/2022 15:17	PIT-B06 @5'	110.9	No Staining	No Odor	Yes	Lab	Disposal Facility:				
2/15/2022 15:19	PIT-B07 @5'	4.3	No Staining	No Odor	Yes	Lab	Groundwater Recovery				
2/15/2022 15:21	PIT-B08 @5'	203.2	No Staining	No Odor	Yes	Lab	DATE GW ENCOUNTERED:		DEPTH:		
2/15/2022 15:23	PIT-B09 @5'	5.9	No Staining	No Odor	Yes	Lab	GROUNDWATER IN CONTACT WITH IMPACTED SOIL?				
2/15/2022 15:25	PIT-B10 @5'	7.4	Organic Content	No Odor	Yes	Lab					
2/15/2022 15:44	PIT-N04 @4'	2.6	No Staining	No Odor	Yes	Lab	LNAPL OR SHEEN OBSERVED ON GW?				
GROUNDWATER SAMPLING							Date		BBLs		
Date/Time	Groundwater Sample ID	Depth Collected	Turbid?	Sheen?	Odor?	Photo?					
1/13/2022 16:00	Pit-GW01	5	Medium Turbidity	Light Sheen	None	Yes					
							Total Removed		0		
							Disposal Facility:				

SITE NAME: West Farm 2-14A							DATE: 2/15/2022	REM. PROJECT #:	WEATHER: Sunny 40 degrees		
SITE DIRECTIONS: CR 32.5 and 23, W 0.1 and N 0.1							CLIENT: Oxy				
LEGALS AND LAT/LONG: 40.2279486, -104.8547085							TASMAN PERSONNEL: Sierra Kirylo				
SOIL TYPES: Well Graded Sand - SW							SURFACE GRADIENT: North				
SOIL SAMPLING							FACILITY INFRASTRUCTURE				
Date/Time	Soil Sample ID	PID (ppm)	Visual	Olfactory	Photo?	Grab or Lab Sample?	EQUIPMENT		Quantity		
							Above Ground Storage Tank (AST)				
2/15/2022 15:46	PIT-S04@4'	2.2	Organic Content	No Odor	Yes	Lab	Buried or Partially Buried Vessel				
2/15/2022 15:48	PIT-S05@4'	1.4	No Staining	No Odor	Yes	Lab	Separator				
2/15/2022 15:50	PIT-S06@4'	1.9	No Staining	No Odor	Yes	Lab	Emission Control Device (ECD)				
2/15/2022 15:52	PIT-E02@4'	2.4	No Staining	No Odor	Yes	Lab	Dump Line				
2/15/2022 15:54	PIT-E03@4'	2.5	No Staining	No Odor	Yes	Lab	Wellhead				
2/15/2022 15:56	PIT-E04@4'	2.3	No Staining	No Odor	Yes	Lab	Flowline				
2/15/2022 15:58	PIT-W05@4'	309.8	HC Staining	HC Odor	Yes	Lab	Other:				
2/15/2022 16:00	PIT-W06@4'	1854	HC Staining	Strong HC Odor	Yes	Lab	Soil Loads Removed				
3/3/2022 14:40	PIT-N05@4'	0.0	No Staining	No Odor	Yes	Lab	IMPACTED SOIL IDENTIFIED?				
3/3/2022 14:42	PIT-N06@4'	0.8	No Staining	No Odor	Yes	Lab	ESTIMATED VOLUME OF IMPACTS:				
3/3/2022 14:44	PIT-N07@4'	1.5	No Staining	No Odor	Yes	Lab	Date	Number	CY		
3/3/2022 14:46	PIT-N08@4'	102.4	HC Staining	HC Odor	Yes	Lab					
3/3/2022 14:48	PIT-W07@4'	0.0	No Staining	No Odor	Yes	Lab					
3/3/2022 14:50	PIT-W08@4'	0.7	No Staining	No Odor	Yes	Lab					
3/3/2022 14:52	PIT-W09@4'	2.6	No Staining	No Odor	Yes	Lab					
3/3/2022 02:52	PIT-W10@4'	40.2	HC Staining	Slight HC Odor	Yes	Lab	Total Removed		0	0	
3/15/2022 15:00	PIT-B11@8'	1.8	Organic Content	Organic Odor	Yes	Lab	Disposal Facility:				
3/15/2022 15:02	PIT-B12@8'	6.2	Organic Content	Organic Odor	Yes	Lab	Groundwater Recovery				
3/15/2022 15:04	PIT-B13@8'	2.7	Organic Content	Organic Odor	Yes	Lab	DATE GW ENCOUNTERED:		DEPTH:		
3/15/2022 15:06	PIT-B14@8'	3.3	Organic Content	Organic Odor	Yes	Lab	GROUNDWATER IN CONTACT WITH IMPACTED SOIL?				
3/15/2022 15:08	PIT-B15@8'	6.1	Organic Content	Organic Odor	Yes	Lab					
3/15/2022 15:10	PIT-B16@8'	72.5	HC Staining	Slight HC Odor	Yes	Lab	LNAPL OR SHEEN OBSERVED ON GW?				
GROUNDWATER SAMPLING							Date		BBLs		
Date/Time	Groundwater Sample ID	Depth Collected	Turbid?	Sheen?	Odor?	Photo?					
							Total Removed		0		
							Disposal Facility:				

SITE NAME: West Farm 2-14A							DATE: 3/15/2022	REM. PROJECT #:	WEATHER: Sunny 50 degrees		
SITE DIRECTIONS: CR 23 and 23.5, west 0.2 and north 0.2 into							CLIENT: Oxy				
LEGALS AND LAT/LONG: 40.2279486, -104.8547085							TASMAN PERSONNEL: Sierra Kirylo				
SOIL TYPES: Well Graded Sand - SW							SURFACE GRADIENT: North				
SOIL SAMPLING							FACILITY INFRASTRUCTURE				
Date/Time	Soil Sample ID	PID (ppm)	Visual	Olfactory	Photo?	Grab or Lab Sample?	EQUIPMENT		Quantity		
							Above Ground Storage Tank (AST)				
3/15/2022 15:12	PIT-B17@8'	58.7	No Staining	Slight HC Odor	Yes	Lab	Buried or Partially Buried Vessel				
3/15/2022 15:14	PIT-B18@8'	46.9	HC Staining	Slight HC Odor	Yes	Lab	Separator				
3/15/2022 15:16	PIT-B19@8'	179.6	HC Staining	HC Odor	Yes	Lab	Emission Control Device (ECD)				
3/15/2022 15:18	PIT-N09@4'	1.1	Organic Content	Slight HC Odor	Yes	Lab	Dump Line				
3/15/2022 15:20	PIT-E05@4'	3.8	Organic Content	Slight HC Odor	Yes	Lab	Wellhead				
3/15/2022 15:22	PIT-E06@4'	1.0	No Staining	No Odor	Yes	Lab	Flowline				
3/15/2022 15:24	PIT-E07@4'	1.0	No Staining	No Odor	Yes	Lab	Other:				
3/15/2022 15:26	PIT-E08@4'	1.5	Organic Content	No Odor	Yes	Lab	Soil Loads Removed				
3/15/2022 15:28	PIT-E09@4'	1.4	Organic Content	Organic Odor	Yes	Lab	IMPACTED SOIL IDENTIFIED?				
3/15/2022 15:30	PIT-E10@4'	3.5	No Staining	No Odor	Yes	Lab	ESTIMATED VOLUME OF IMPACTS:				
3/22/2022 10:30	PIT-B20@8'	14.7	HC Staining	No Odor	Yes	Lab	Date	Number	CY		
3/22/2022 10:35	PIT-B21@8'	2.1	Organic Content	No Odor	Yes	Lab					
3/22/2022 10:40	PIT-B22@8'	0.0	Organic Content	No Odor	Yes	Lab					
3/22/2022 10:45	PIT-B23@10'	164.3	HC Staining	HC Odor	Yes	Lab					
3/22/2022 10:50	PIT-B24@8'	65.2	HC Staining	HC Odor	Yes	Lab					
3/22/2022 10:55	PIT-B25@8'	0.0	Organic Content	No Odor	Yes	Lab	Total Removed		0	0	
3/22/2022 11:00	PIT-B26@8'	0.0	Organic Content	No Odor	Yes	Lab	Disposal Facility:				
3/22/2022 11:05	PIT-B27@8'	1.0	No Staining	No Odor	Yes	Lab	Groundwater Recovery				
3/22/2022 11:10	PIT-B28@8'	0.1	Organic Content	No Odor	Yes	Lab	DATE GW ENCOUNTERED:		DEPTH:		
3/22/2022 11:15	PIT-N10@5'	0.0	No Staining	No Odor	Yes	Lab	GROUNDWATER IN CONTACT WITH IMPACTED SOIL?				
3/22/2022 11:20	PIT-S07@5'	0.0	Organic Content	No Odor	Yes	Lab					
3/22/2022 11:25	PIT-S08@5'	0.0	Organic Content	No Odor	Yes	Lab	LNAPL OR SHEEN OBSERVED ON GW?				
GROUNDWATER SAMPLING							Date		BBLs		
Date/Time	Groundwater Sample ID	Depth Collected	Turbid?	Sheen?	Odor?	Photo?					
							Total Removed		0		
							Disposal Facility:				





SITE NAME: West Farm 2-14A							DATE: 3/22/2022	REM. PROJECT #:	WEATHER: Windy 30 degrees	
SITE DIRECTIONS: CR 23 and 23.5, west 0.2 and north 0.2 into							CLIENT: Oxy			
LEGALS AND LAT/LONG: 40.2279486, -104.8547085							TASMAN PERSONNEL: Sierra Kirylo			
SOIL TYPES: Well Graded Sand - SW							SURFACE GRADIENT: North			
SOIL SAMPLING							FACILITY INFRASTRUCTURE			
Date/Time	Soil Sample ID	PID (ppm)	Visual	Olfactory	Photo?	Grab or Lab Sample?	EQUIPMENT		Quantity	
							Above Ground Storage Tank (AST)			
3/22/2022 11:30	PIT-S09@5'	0.0	No Staining	No Odor	Yes	Lab	Buried or Partially Buried Vessel			
3/22/2022 11:35	PIT-S10@5'	0.0	No Staining	No Odor	Yes	Lab	Separator			
3/22/2022 11:40	PIT-W11@5'	0.0	No Staining	No Odor	Yes	Lab	Emission Control Device (ECD)			
3/22/2022 11:45	PIT-W12@5'	667.8	HC Staining	Strong HC Odor	Yes	Lab	Dump Line			
3/22/2022 11:50	PIT-W13@5'	0.0	No Staining	No Odor	Yes	Lab	Wellhead			
3/22/2022 11:55	PIT-W14@5'	14.1	HC Staining	No Odor	Yes	Lab	Flowline			
7/21/2022 11:30	PIT-B29@10'	1.5	No Staining	No Odor	Yes	Lab	Other:			
7/21/2022 11:32	PIT-B30@10'	0.9	No Staining	No Odor	Yes	Lab	Soil Loads Removed			
7/21/2022 11:34	PIT-B31@10'	0.3	No Staining	No Odor	Yes	Lab	IMPACTED SOIL IDENTIFIED?			
7/21/2022 11:36	PIT-S11@5'	1.0	No Staining	No Odor	Yes	Lab	ESTIMATED VOLUME OF IMPACTS:			
7/21/2022 11:38	PIT-S12@5'	1.5	No Staining	No Odor	Yes	Lab	Date		Number	CY
7/21/2022 11:40	PIT-S13@5'	2.2	No Staining	No Odor	Yes	Lab				
7/21/2022 11:42	PIT-S14@5'	1063	HC Staining	HC Odor	Yes	Lab				
7/21/2022 11:44	PIT-E11@5'	21.2	No Staining	No Odor	Yes	Lab				
7/26/2022 14:00	PIT-B32@10'	11.1	No Staining	No Odor	Yes	Lab				
7/26/2022 14:02	PIT-B33@10'	53.5	HC Staining	No Odor	Yes	Lab	Total Removed		0	0
7/26/2022 14:04	PIT-B34@10'	4.2	No Staining	No Odor	Yes	Lab	Disposal Facility:			
7/26/2022 14:06	PIT-B35@10'	0.2	No Staining	No Odor	Yes	Lab	Groundwater Recovery			
7/26/2022 14:08	PIT-B36@12'	5.0	No Staining	No Odor	Yes	Lab	DATE GW ENCOUNTERED:		DEPTH:	
7/26/2022 14:10	PIT-B37@12'	0.3	No Staining	No Odor	Yes	Lab	GROUNDWATER IN CONTACT WITH IMPACTED SOIL?			
7/26/2022 14:12	PIT-B38@12'	11.6	No Staining	No Odor	Yes	Lab				
7/26/2022 14:14	PIT-N11@5'	479	HC Staining	Slight HC Odor	Yes	Lab	LNAPL OR SHEEN OBSERVED ON GW?			
GROUNDWATER SAMPLING							Date		BBLS	
Date/Time	Groundwater Sample ID	Depth Collected	Turbid?	Sheen?	Odor?	Photo?				
							Total Removed		0	
							Disposal Facility:			





SITE NAME: West Farm 2-14A							DATE: 7/26/2022	REM. PROJECT #:	WEATHER: Sunny, 90 F	
SITE DIRECTIONS: CR 23 and 23.5, west 0.2 and north 0.2 into							CLIENT: Oxy			
LEGALS AND LAT/LONG: 40.2279486, -104.8547085							TASMAN PERSONNEL: Patrick Downs			
SOIL TYPES: Well Graded Sand - SW							SURFACE GRADIENT: North			
SOIL SAMPLING							FACILITY INFRASTRUCTURE			
Date/Time	Soil Sample ID	PID (ppm)	Visual	Olfactory	Photo?	Grab or Lab Sample?	EQUIPMENT		Quantity	
							Above Ground Storage Tank (AST)			
7/26/2022 14:16	PIT-BG01 @5'	0.8	No Staining	No Odor	Yes	Lab	Buried or Partially Buried Vessel			
7/26/2022 14:18	PIT-BG01 @10'	20.4	No Staining	No Odor	Yes	Lab	Separator			
7/26/2022 14:20	PIT-BG02 @5'	0.8	No Staining	No Odor	Yes	Lab	Emission Control Device (ECD)			
7/26/2022 14:22	PIT-BG02 @10'	0.4	No Staining	No Odor	Yes	Lab	Dump Line			
7/29/2022 08:30	PIT-B39 @12'	11.4	No Staining	No Odor	Yes	Lab	Wellhead			
7/29/2022 08:33	PIT-B40 @12'	9.8	No Staining	No Odor	Yes	Lab	Flowline			
7/29/2022 08:36	PIT-B41 @12'	15.3	No Staining	No Odor	Yes	Lab	Other:			
							Soil Loads Removed			
							IMPACTED SOIL IDENTIFIED?			
							ESTIMATED VOLUME OF IMPACTS:			
							Date		Number	CY
							Total Removed		0	0
							Disposal Facility:			
							Groundwater Recovery			
							DATE GW ENCOUNTERED:		DEPTH:	
							GROUNDWATER IN CONTACT WITH IMPACTED SOIL?			
							LNAPL OR SHEEN OBSERVED ON GW?			
GROUNDWATER SAMPLING							Date		BBLS	
Date/Time	Groundwater Sample ID	Depth Collected	Turbid?	Sheen?	Odor?	Photo?				
							Total Removed		0	
							Disposal Facility:			

Photographic Log

							
Equipment ID:		Equipment Type:		Equipment ID:		Equipment Type:	
Material:	Volume:	Contents:		Material:	Volume:	Contents:	
Notes/Conditions:				Notes/Conditions:			

Photographic Log

							
Equipment ID:		Equipment Type:		Equipment ID:		Equipment Type:	
Material:		Volume:		Material:		Volume:	
Contents:				Contents:			
Notes/Conditions:				Notes/Conditions:			



Photographic Log


Equipment ID:		Equipment Type:		Equipment ID:		Equipment Type:	
Material:	Volume:	Contents:		Material:	Volume:	Contents:	
Notes/Conditions:				Notes/Conditions:			


Photographic Log


Equipment ID:		Equipment Type:		Equipment ID:		Equipment Type:	
Material:	Volume:	Contents:		Material:	Volume:	Contents:	
Notes/Conditions:				Notes/Conditions:			



Photographic Log

							
Equipment ID:		Equipment Type:		Equipment ID:		Equipment Type:	
Material:		Volume:		Material:		Volume:	
Contents:				Contents:			
Notes/Conditions:				Notes/Conditions:			



Photographic Log

									
						Equipment ID:		Equipment Type:	
						Material:	Volume:	Contents:	
						Notes/Conditions:			
Equipment ID:			Equipment Type:						
Material:	Volume:	Contents:							
Notes/Conditions:									

Photographic Log

							
Equipment ID:		Equipment Type:		Equipment ID:		Equipment Type:	
Material:	Volume:	Contents:		Material:	Volume:	Contents:	
Notes/Conditions:				Notes/Conditions:			


Photographic Log

							
Equipment ID:		Equipment Type:		Equipment ID:		Equipment Type:	
Material:	Volume:	Contents:		Material:	Volume:	Contents:	
Notes/Conditions:				Notes/Conditions:			


Photographic Log

							
Equipment ID:		Equipment Type:		Equipment ID:		Equipment Type:	
Material:	Volume:	Contents:		Material:	Volume:	Contents:	
Notes/Conditions:				Notes/Conditions:			

Photographic Log

											
Equipment ID:		Equipment Type:		Equipment ID:		Equipment Type:					
Material:		Volume:		Contents:		Material:		Volume:		Contents:	
Notes/Conditions:						Notes/Conditions:					

Photographic Log

											
Equipment ID:			Equipment Type:			Equipment ID:			Equipment Type:		
Material:		Volume:	Contents:		Material:		Volume:		Contents:		
Notes/Conditions:					Notes/Conditions:						

Photographic Log

								
Equipment ID:		Equipment Type:		Equipment ID:		Equipment Type:		
Material:	Volume:	Contents:	Material:	Volume:	Contents:	Material:	Volume:	Contents:
Notes/Conditions:			Notes/Conditions:					

Photographic Log

							
Equipment ID:		Equipment Type:		Equipment ID:		Equipment Type:	
Material:	Volume:	Contents:		Material:	Volume:	Contents:	
Notes/Conditions:				Notes/Conditions:			

Photographic Log

								
Equipment ID:		Equipment Type:		Equipment ID:		Equipment Type:		
Material:	Volume:	Contents:	Material:	Volume:	Contents:	Material:	Volume:	Contents:
Notes/Conditions:			Notes/Conditions:			Notes/Conditions:		

Photographic Log





Equipment ID:		Equipment Type:		Equipment ID:		Equipment Type:	
Material:	Volume:	Contents:		Material:	Volume:	Contents:	
Notes/Conditions:				Notes/Conditions:			

Photographic Log



Equipment ID:		Equipment Type:		Equipment ID:		Equipment Type:	
Material:	Volume:	Contents:		Material:	Volume:	Contents:	
Notes/Conditions:				Notes/Conditions: Soil sampling and screening locations 3/15/22			



Photographic Log

					
Equipment ID:		Equipment Type:	Equipment ID:		Equipment Type:
Material:	Volume:	Contents:	Material:	Volume:	Contents:
Notes/Conditions: Soil sampling and screening locations 3/15/22			Notes/Conditions: Soil sampling and screening location 3/15/22		


Photographic Log

 <p> PIT-N10@5' X XPIT-B20@8' XPIT-B21@8' X PIT-B22@8' X PIT-B24@8' </p>			 <p> PIT-S10@5' PIT-S09@5' PIT-S08@5' PIT-S07@5' X X X X X X X X PIT-B28@8' PIT-B27@8' PIT-B26@8' PIT-B25@8' X X X X </p>		
Equipment ID:			Equipment Type:		
Material:	Volume:	Contents:	Material:	Volume:	Contents:
Notes/Conditions:			Notes/Conditions:		

Photographic Log

 <p>PIT-W11@5' X</p>			 <p>PIT-W12@5' X PIT-W13@5' X PIT-W14@5'</p>				
Equipment ID:		Equipment Type:		Equipment ID:		Equipment Type:	
Material:	Volume:	Contents:		Material:	Volume:	Contents:	
Notes/Conditions:				Notes/Conditions:			

Photographic Log



											
Equipment ID:		Equipment Type:		Equipment ID:		Equipment Type:					
Material:		Volume:		Contents:		Material:		Volume:		Contents:	
Notes/Conditions:						Notes/Conditions:					

Photographic Log



Equipment ID:		Equipment Type:		Equipment ID:		Equipment Type:	
Material:	Volume:	Contents:		Material:	Volume:	Contents:	
Notes/Conditions:				Notes/Conditions:			

Photographic Log

							
Equipment ID:		Equipment Type:		Equipment ID:		Equipment Type:	
Material:	Volume:	Contents:		Material:	Volume:	Contents:	
Notes/Conditions:				Notes/Conditions:			

Photographic Log

									
						Equipment ID:		Equipment Type:	
						Material:	Volume:	Contents:	
						Notes/Conditions: LOOKING WEST			
			Equipment ID:		Equipment Type:				
Material:		Volume:	Contents:						
Notes/Conditions:									