






Legend				
 Proposed Location of Field Screening Sample		 Flowline		<div><div><div>0</div><div>40</div><div>80</div></div><div>Feet</div></div> <div>1 inch = 40 Feet</div> <div></div>
 Proposed Location of Field Screening and Laboratory Sample				
Project No: 022-089	PROPOSED SOIL SAMPLING LOCATIONS MERSHON/PAD 1 PRODUCTION FACILITY AND GREAT WESTERN 35-13, 41, 26-44 WELLHEADS PDC ENERGY SW 1/4 SE 1/4 SECTION 26, T6N R67W, 6TH PM WELD COUNTY, COLORADO	 <div>1843 Sunlight Drive Longmont, CO 80504 303.378.4036</div>	Figure	
Map By: JW			1	
Date: 08/15/2022				