






Approximate Flowline Length = 1,788 Feet

Legend

-  Flowline Alignment (Sourced from PDC GIS Department)
-  Proposed Location of Field Screening Sample
-  Proposed Location of Field Screening and Laboratory Sample

Notes

Sample collection is contingent on field screening results and/or visual observation of impacts.

0 ft. 175 ft. 350 ft.

Image Source: Google Earth; July 2019
Projection: WGS 84 UTM Zone 13 North



DATE: August 22, 2022

DESIGNED BY: C. Hamlin

DRAWN BY: L. Reed



Tasman, Inc.
6855 W. 119th Ave.
Broomfield, CO 80020

PDC Energy, Inc. – DJ Basin
White 27-6 Wellhead
SWNW, Section 27, Township 5 North, Range 64 West
Weld County, Colorado

**WELLHEAD AND FLOWLINE
LOCATION MAP**

**FIGURE
1**