







IMAGE COURTESY OF GOOGLE EARTH (2021)

LEGEND

-  MONITORING WELL
-  BACKGROUND MONITORING WELL
-  GROUNDWATER SAMPLE
-  FORMER WELLHEAD
-  SURVEYED GROUNDWATER FLOW DIRECTION
-  EXCAVATION EXTENT

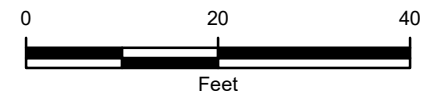


FIGURE 1
WELLHEAD SITE MAP
DORIS ACKERSON B 1
SWNE SEC 11-T1N-R67W
WELD COUNTY, COLORADO
KERR-MCGEE OIL & GAS ONSHORE, LP

