



Photo 1: View of release point and eastern portion of spill pathway. (7/24/22)



Photo 2: View of release from the west side of the spill pathway looking east. (7/24/22)



Photo 3:
View of the
western extent
of spill pathway.
(7/24/22)




Photo 4:
View of area
west of release
point and former
pooling area on
the access road
observed in
Photo 1.
Looking
northeast with
the release point
in the
background.
(7/26/22)



	<p>Photo 5: View of spill pathway area and release point located in the foreground on the right side of the photograph. Looking west along the access road from approximately 15-feet east of the release point. (7/26/22)</p>
	<p>Photo 6: View of possible oil dispersal/misting northwest of the release point, Area is between the electrical lines and earthen berm. Looking west with sample location O_24_@ 0". (7/26/22)</p>



Photo 7:
View of possible oil dispersal/misting deposition northwest of the release point. View is looking northwest from the top of the earthen berm. (7/26/22)