

LEGEND

— — — ASSOCIATED WELLHEAD LOCATION

● FORMER PIT LOCATION*

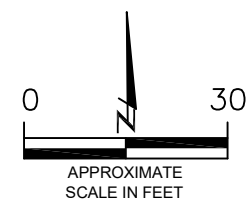

● PROPOSED SOIL BORING LOCATION*
SB-01 (40.263553/ -104.534732)

● PROPOSED BACKGROUND SAMPLE LOCATION

*PIT LOCATION BASED ON AVAILABLE COGIS INFORMATION

AERIAL SOURCE – GOOGLE EARTH (2016)

FORMER ALOYSIAS #C34-15 WELLHEAD (P&A 2021)




PROPOSED ASSESSMENT MAP
POLLACK HADDIX 1
HISTORICAL PIT ASSESSMENT
40.263561 / -104.534751
SW¼ NE¼ SEC.34 T4N R64W 6PM
WELD COUNTY, COLORADO
FACILITY ID 118645

DATE:
07/25/22

DRAWN BY:
KM

FIG.
NO. 1



EAGLE
ENVIRONMENTAL
CONSULTING, INC.
8000 W 44th Ave, Wheat Ridge, CO 80033
Ph: 303-433-0479 • F: 303-325-5449