Company CIVITAS RESOURCES
Well ANTELOPE H-31 05-123-35303
Field WATTENBERG
County WELD
State COLORADO
Country USA

RADIAL BOND
GAMMA RAY
COLLAR LOG

Company	CIVITAS RESOURCES
Well	ANTELOPE H-31
Field	WATTENBERG
County	WELD
State	COLORADO
Country	USA

Location: API # :

SE/NW

SEC 31 TWP 5N RGE 62W

Other Services

Permanent Datum	GROUND LEVEL	Elevation	NA
Log Measured From	KELLY BUSHING		
Drilling Measured From	KELLY BUSHING		

Elevation
K.B.
D.F.
G.L.

Date	20-MAY-2022		
Run Number	ONE		
Depth Driller	NA		
Depth Logger	3064		
Bottom Logged Interval	3060		
Top Log Interval	SURFACE		
Open Hole Size	7 7/8		
Type Fluid	WATER		
Density / Viscosity	---		
Max. Recorded Temp.	119 F		
Estimated Cement Top			
Time Well Ready	ROA		
Time Logger on Bottom	0845		
Equipment Number	803		
Location	KERSEY		
Recorded By	JIM McKIE		
Witnessed By	MR. TRAVIS FRY		

Borehole Record				Tubing Record			
Run Number	Bit	From	To	Size	Weight	From	To

Casing Record	Size	Wgt/Ft	Top	Bottom
Surface String				
Prot. String				
Production String	4 1/2	11.6	SURFACE	TOTAL DEPTH
Liner				

<<< Fold Here >>>

All interpretations are opinions based on inferences from electrical or other measurements and we cannot and do not guarantee the accuracy or correctness of any interpretation, and we shall not, except in the case of gross or willful negligence on our part, be liable or responsible for any loss, costs, damages, or expenses incurred or sustained by anyone resulting from any interpretation made by any of our officers, agents or employees. These interpretations are also subject to our general terms and conditions set out in our current Price Schedule.

Comments

LOG RECORED USING 10 KB ESTIMATE

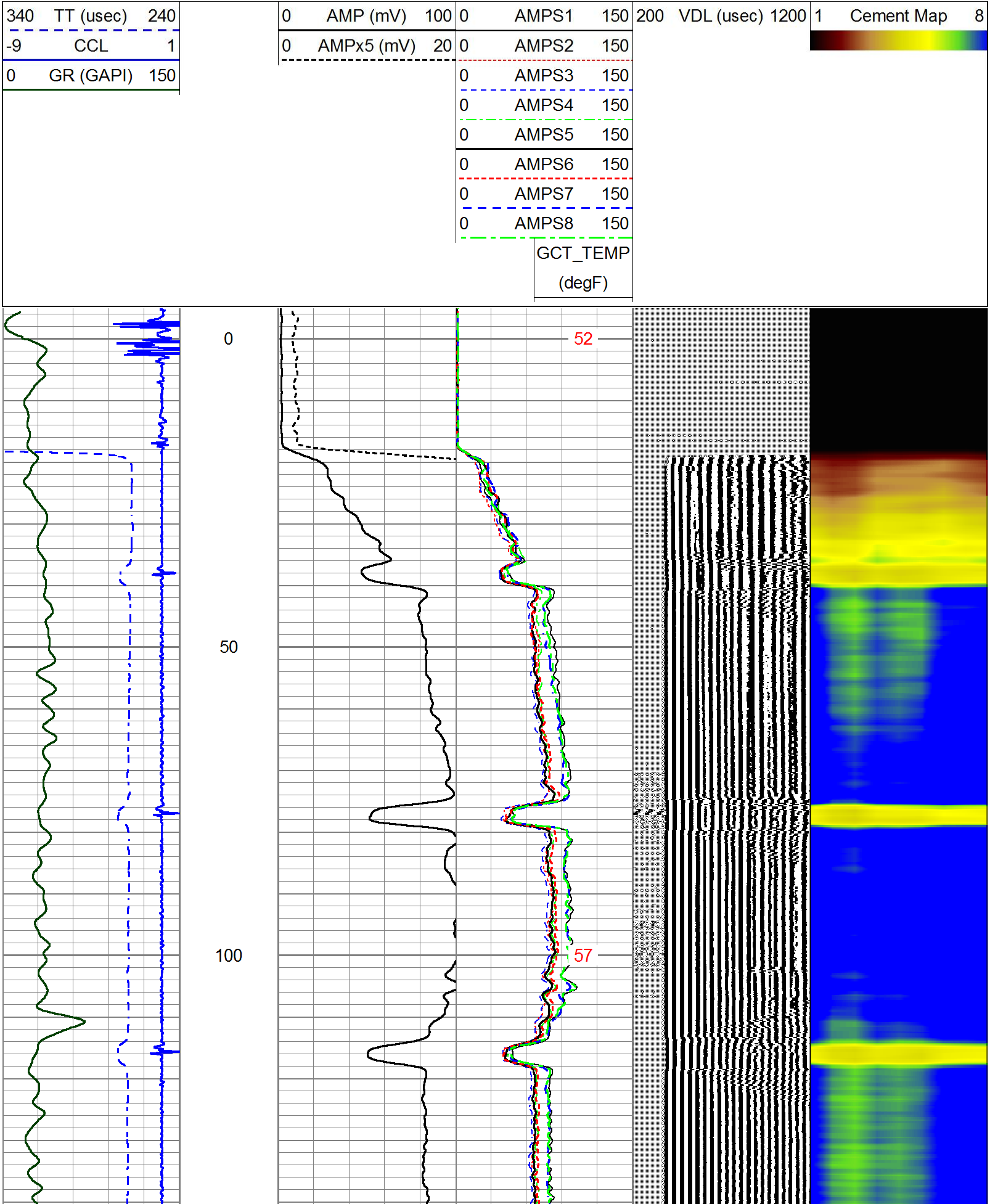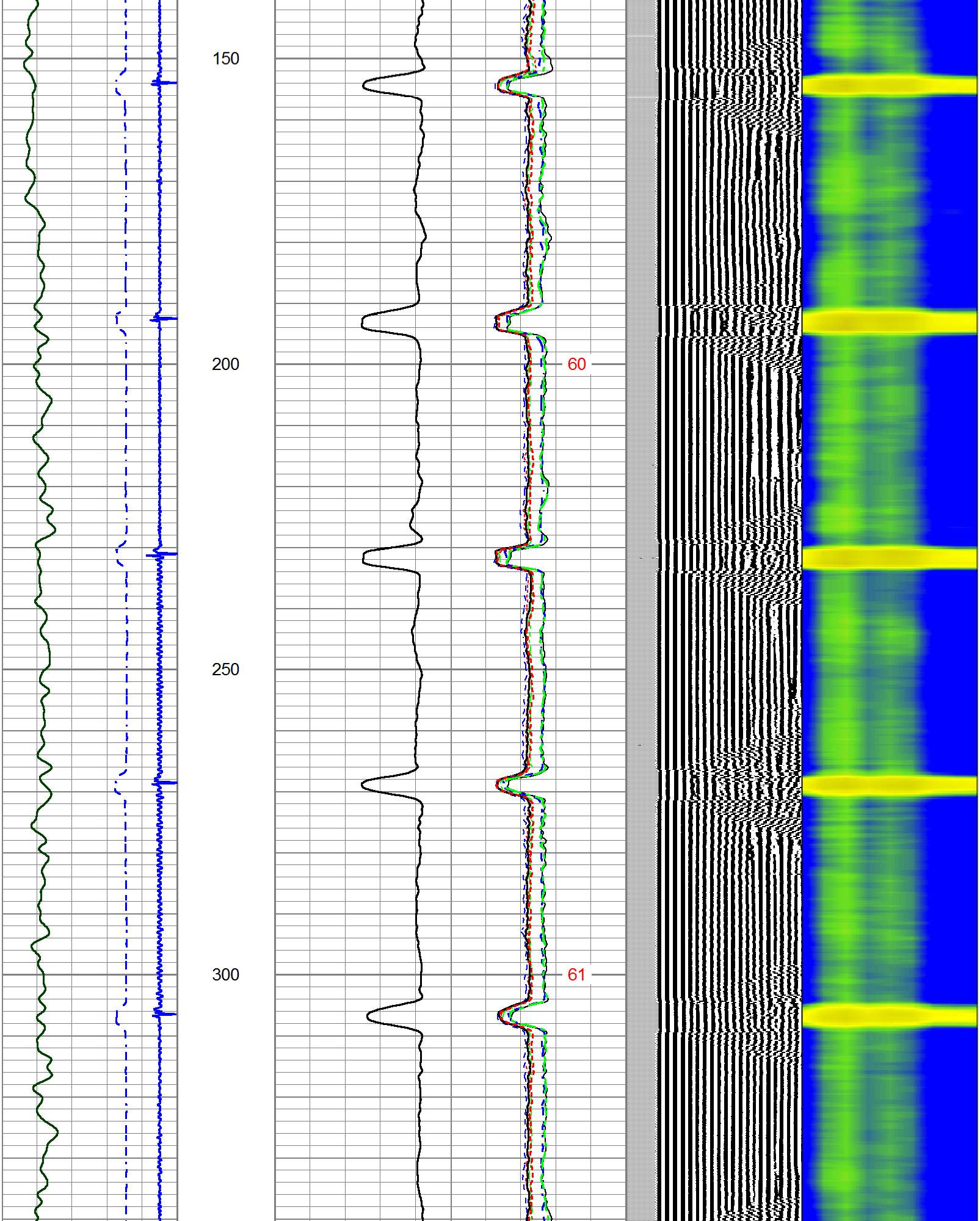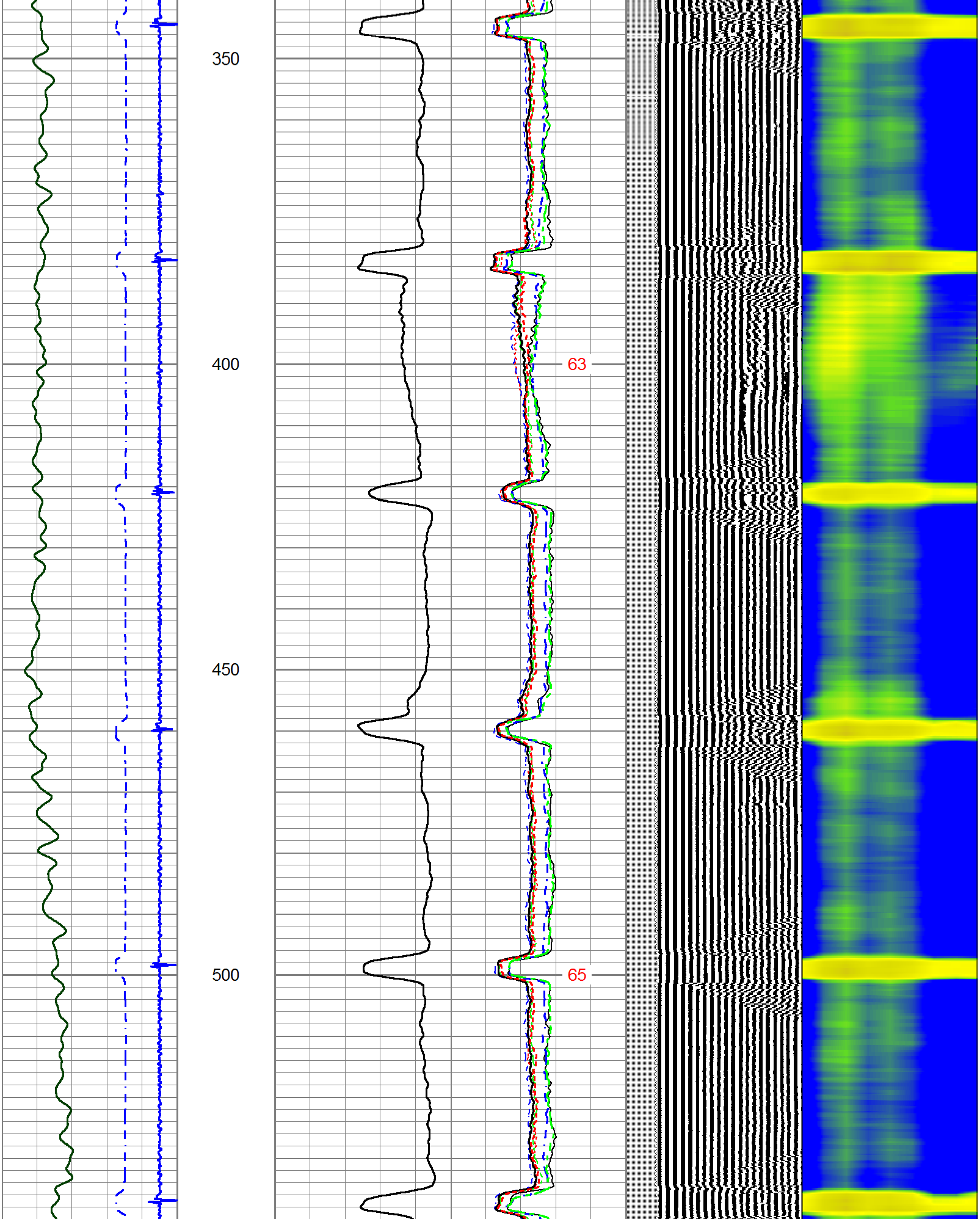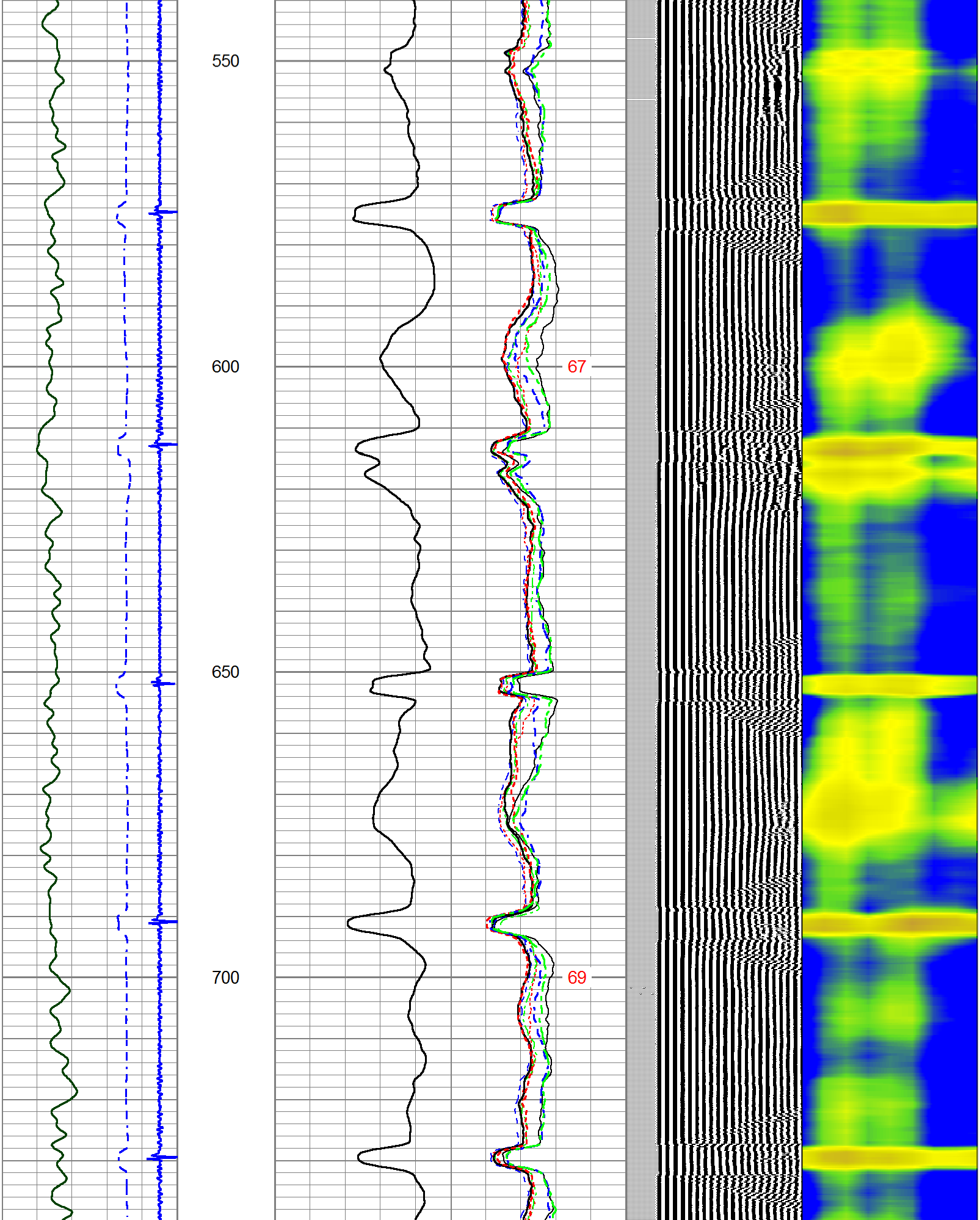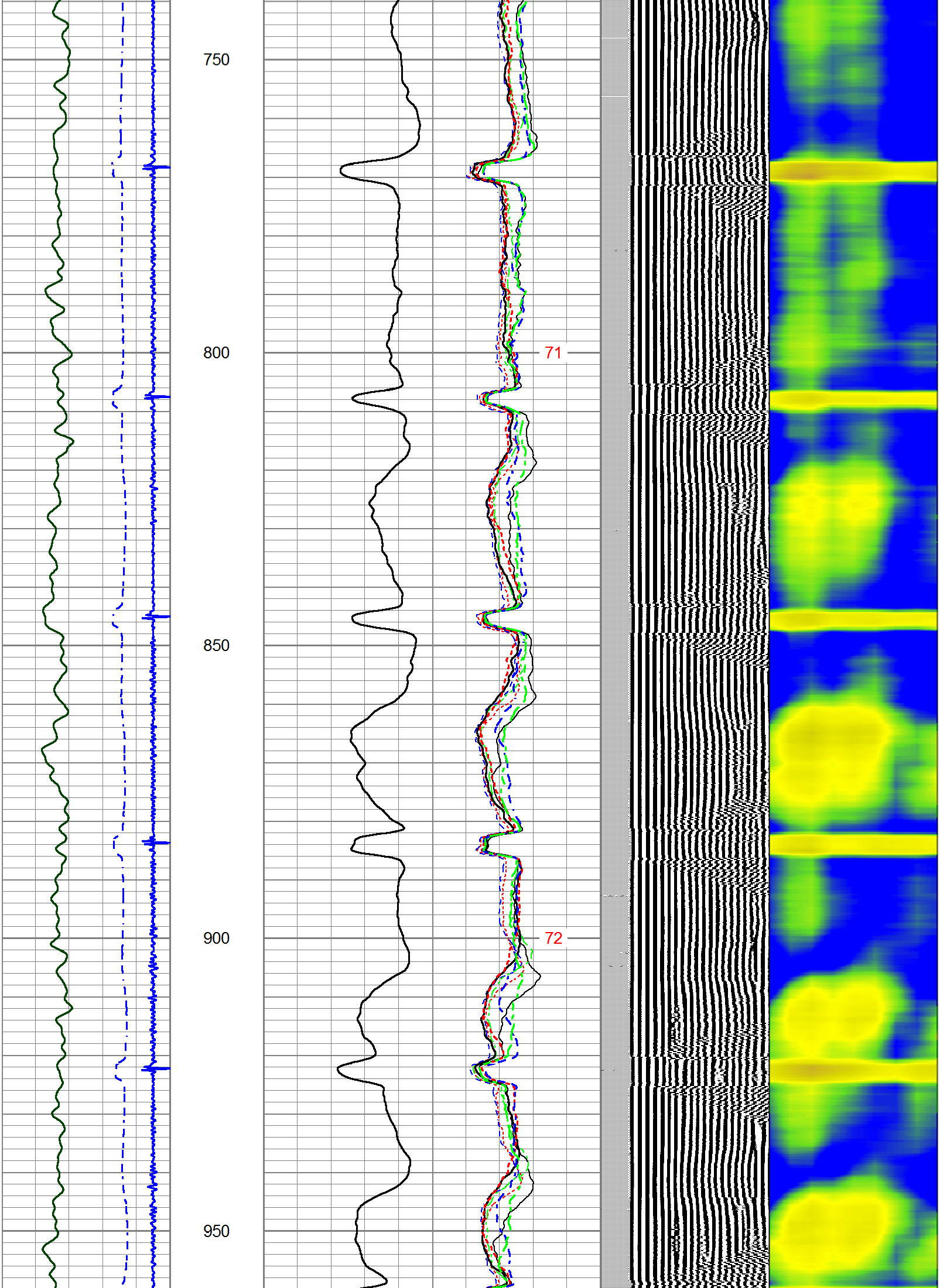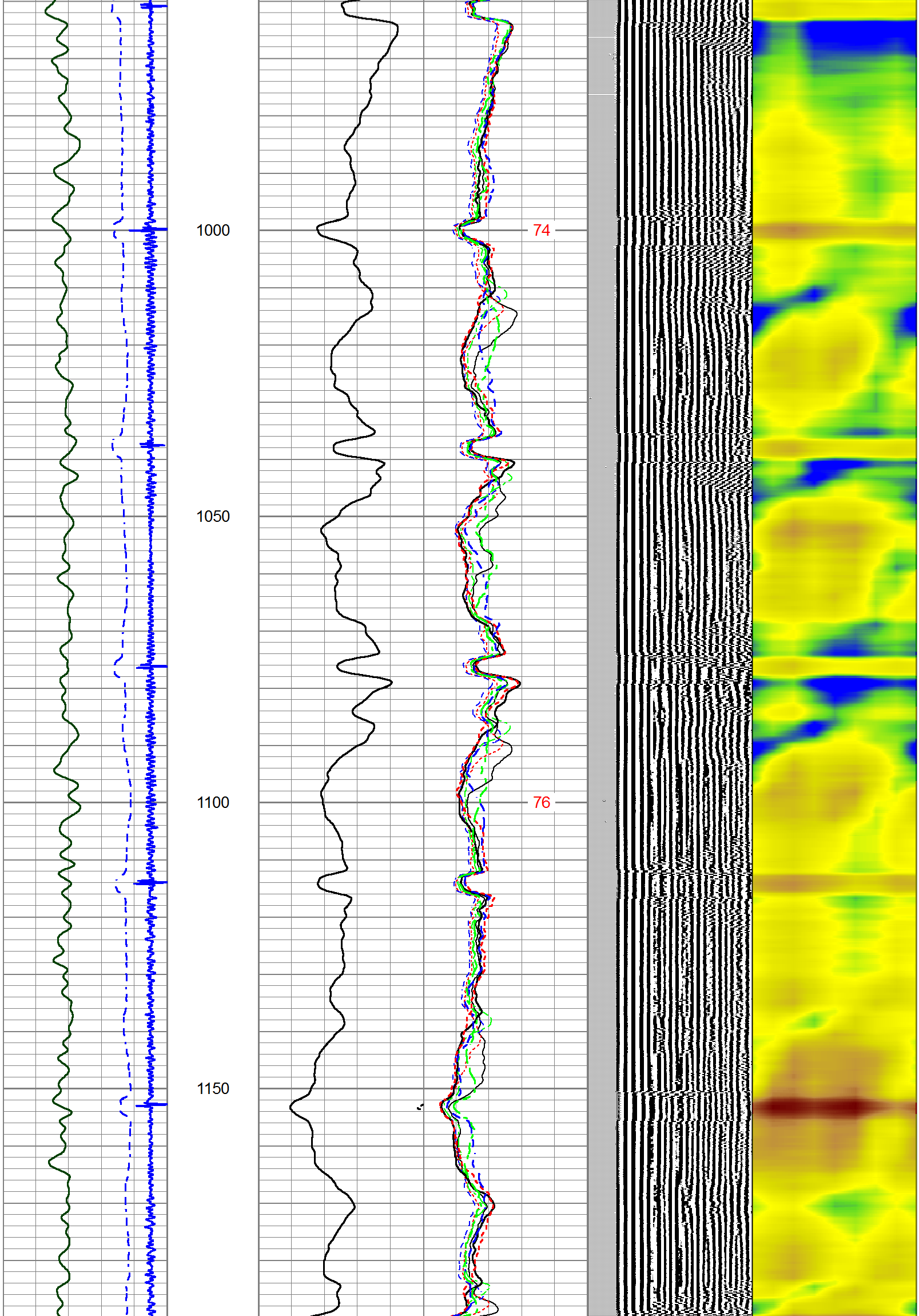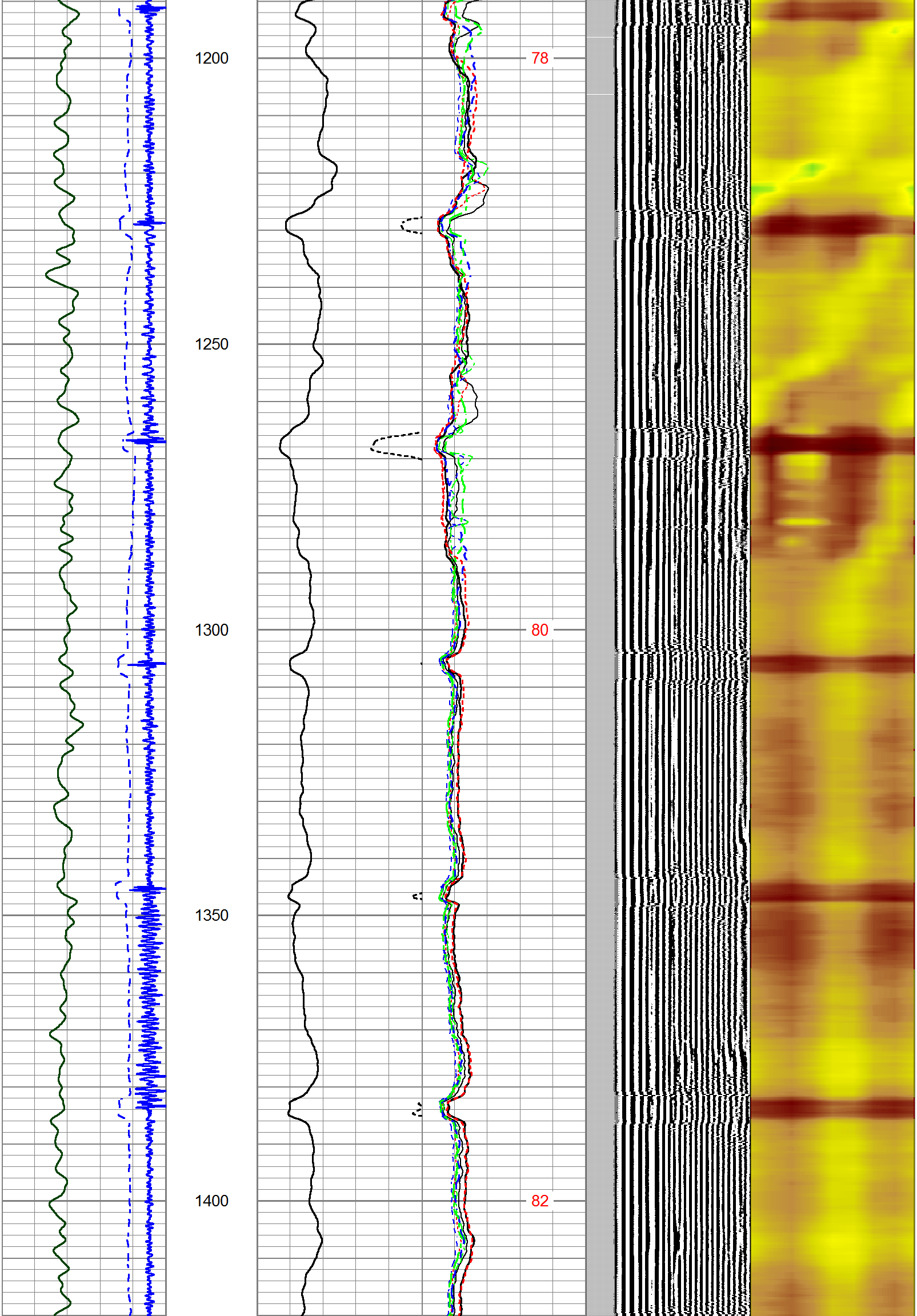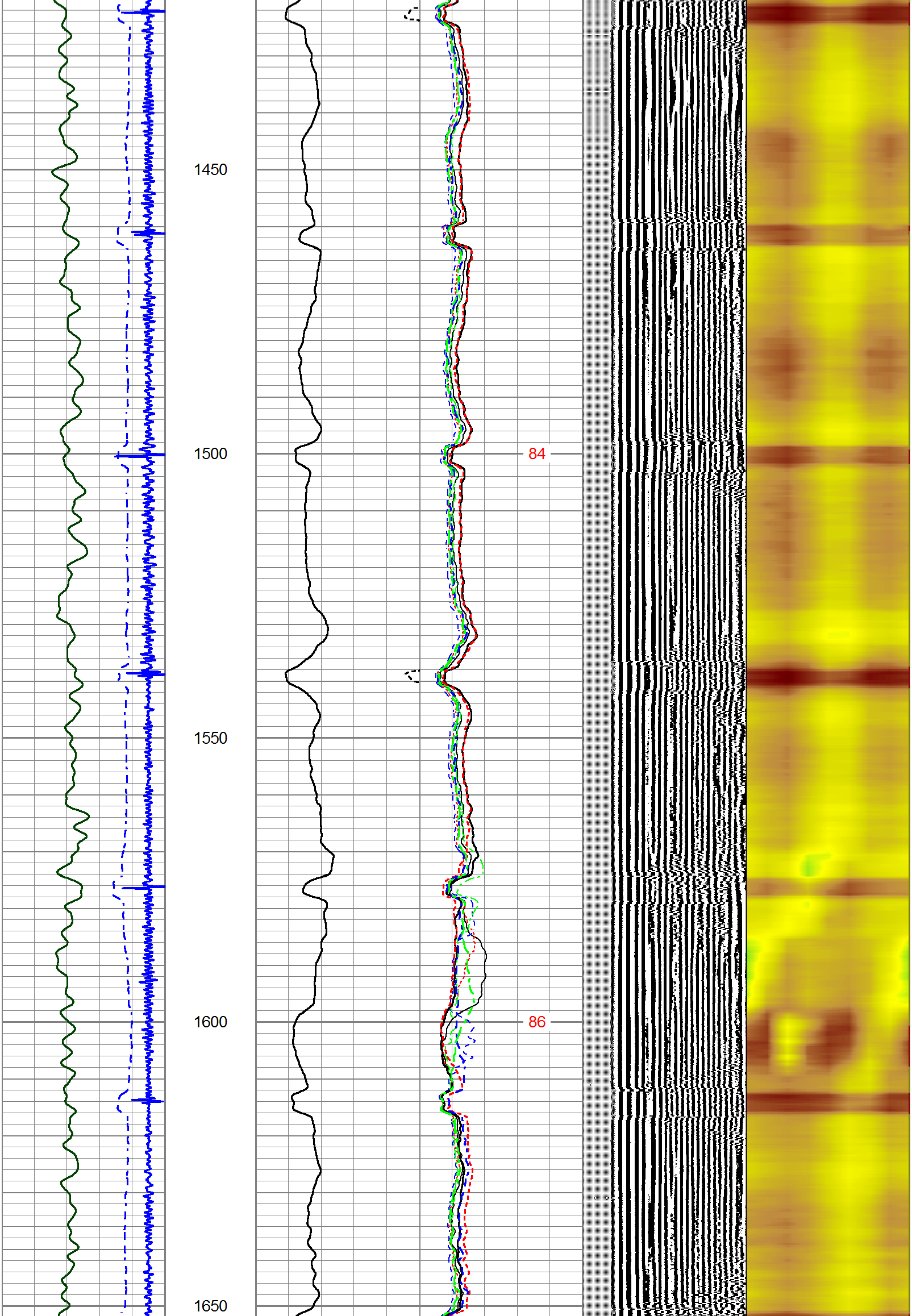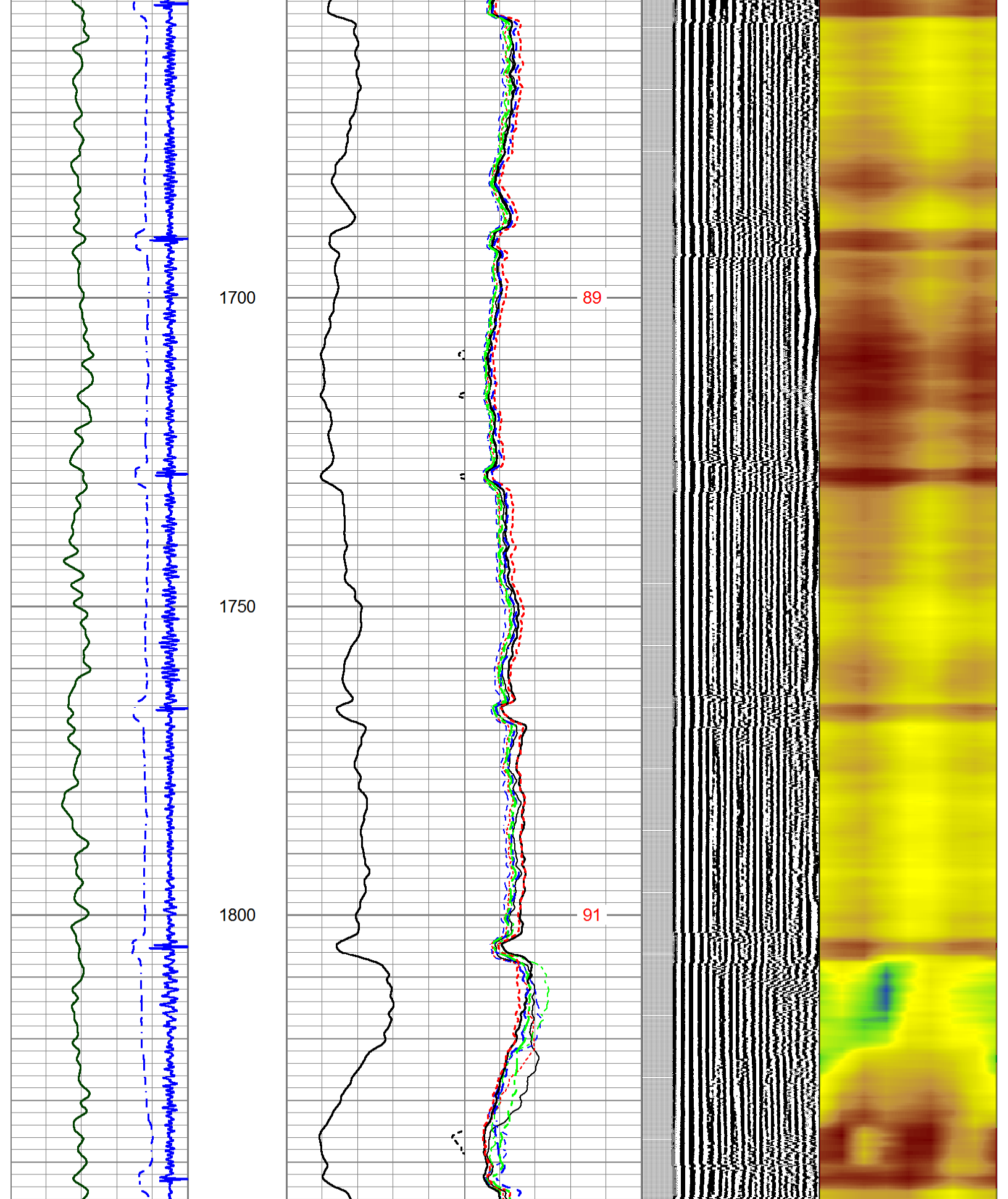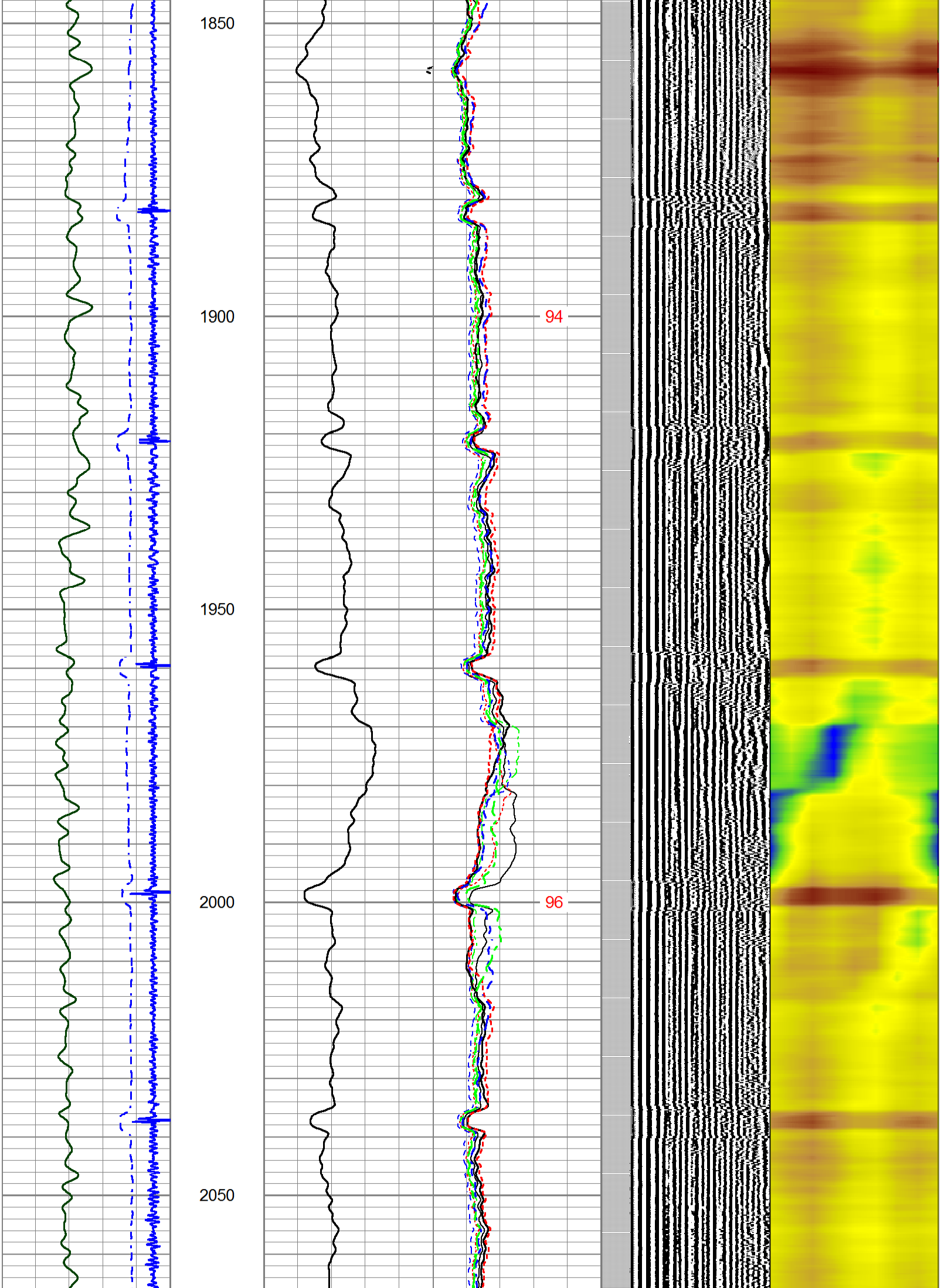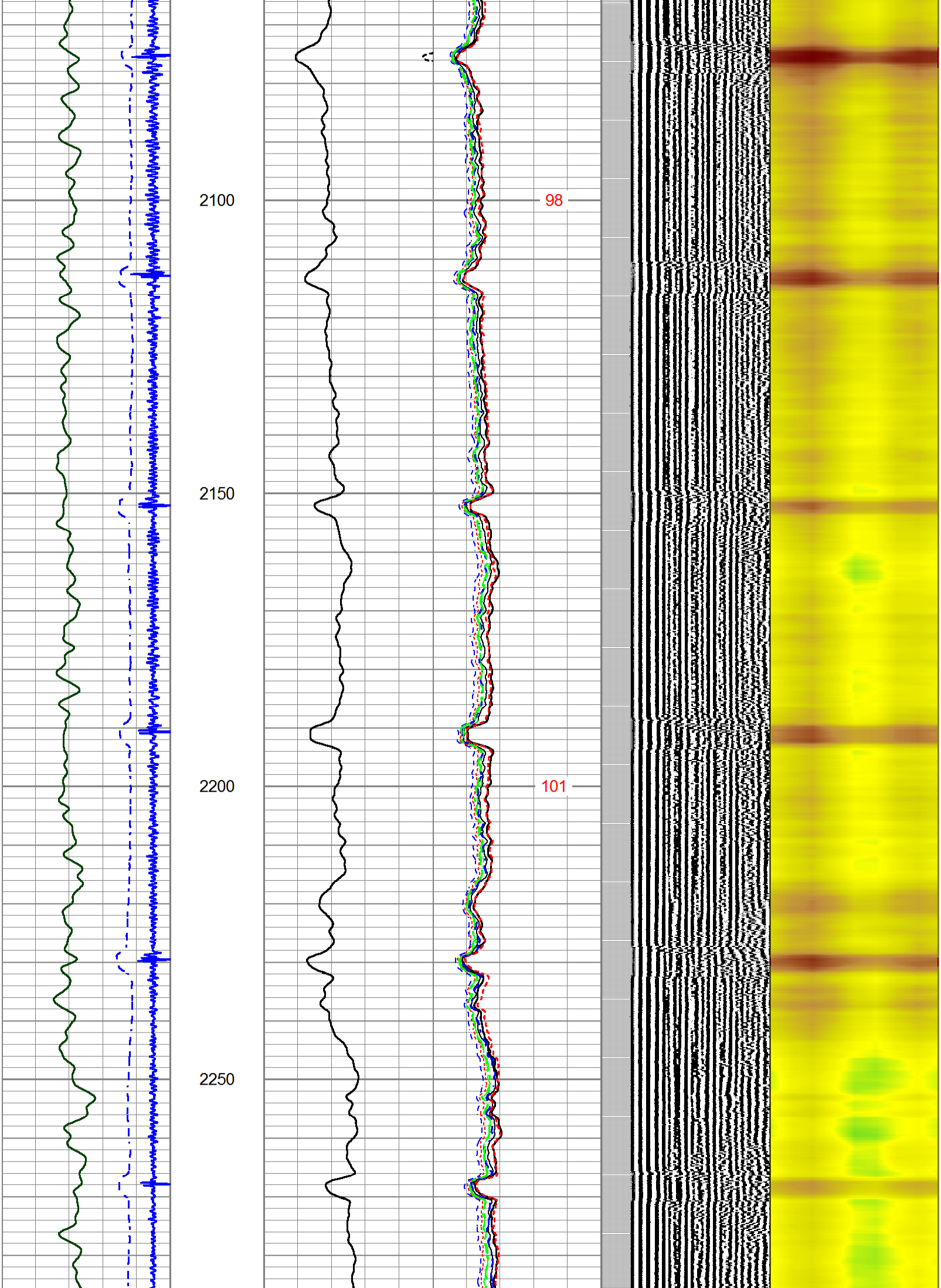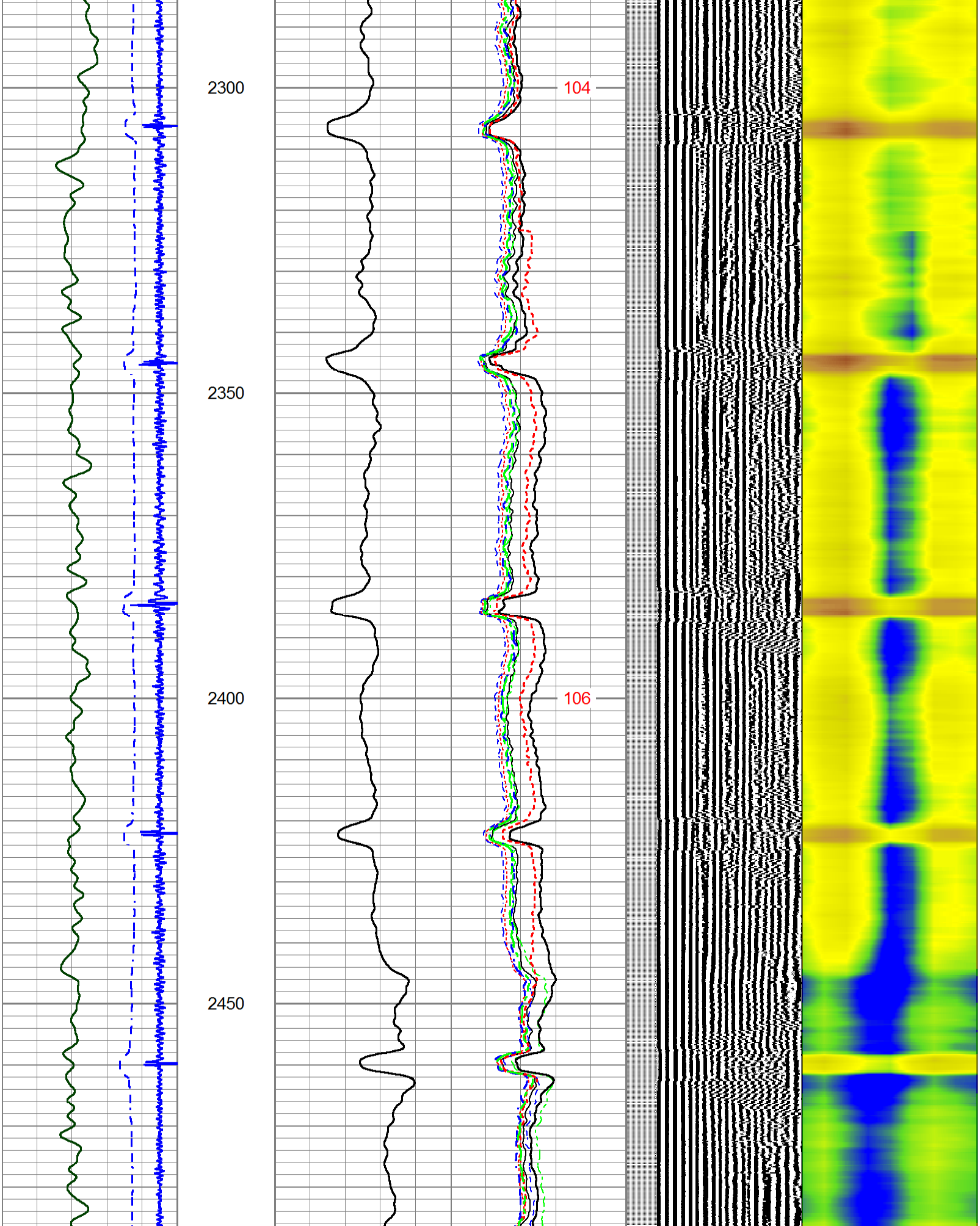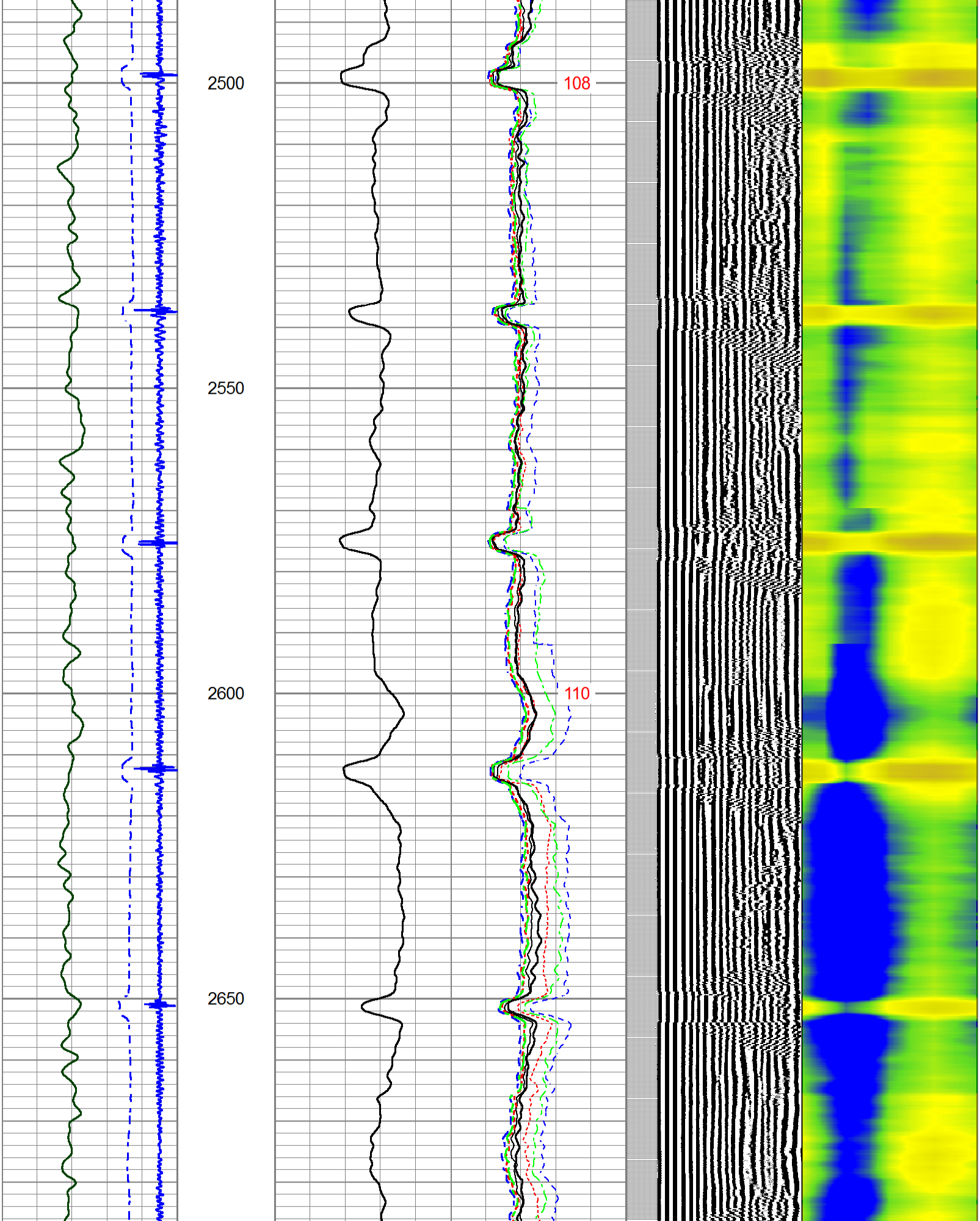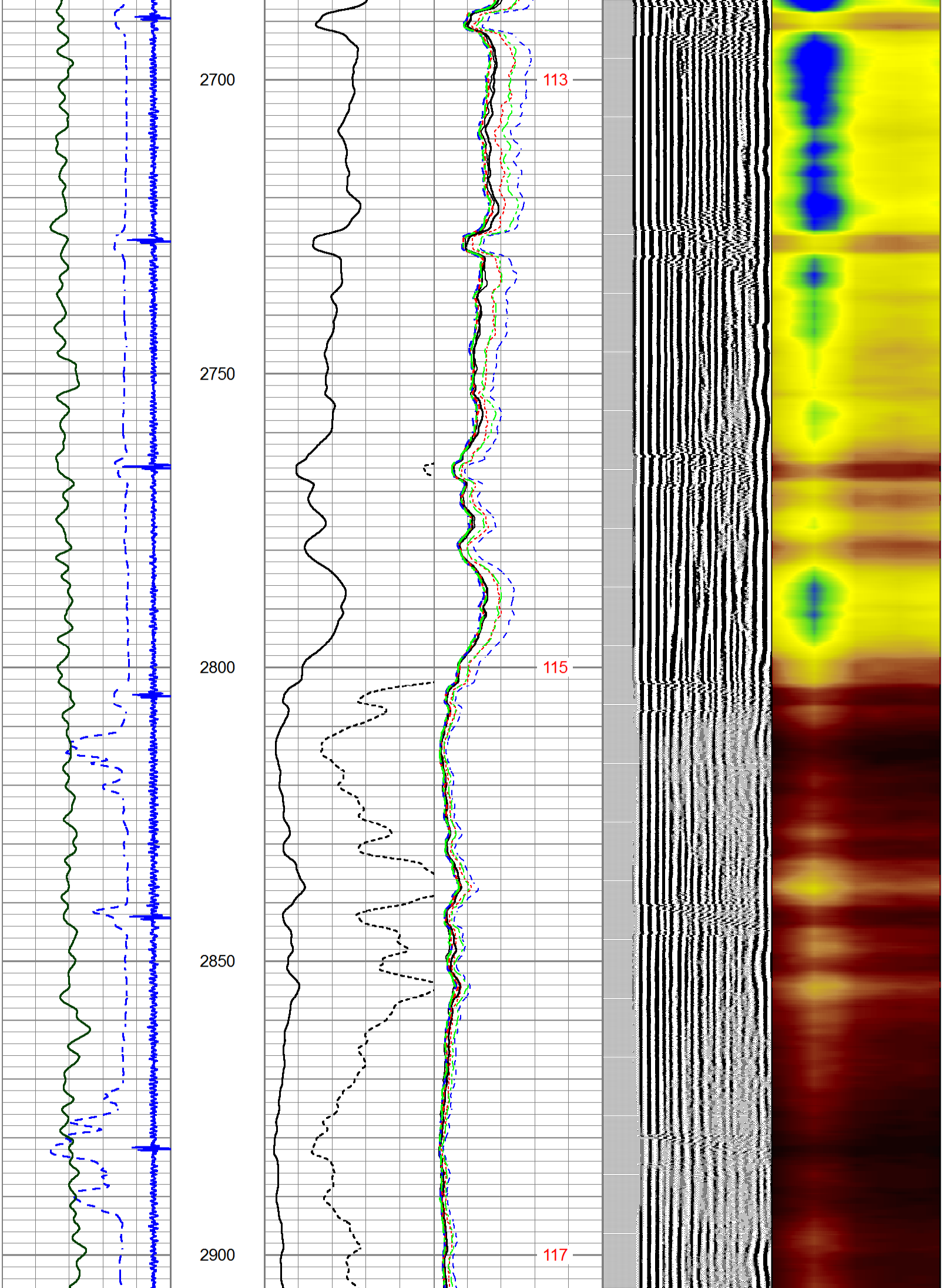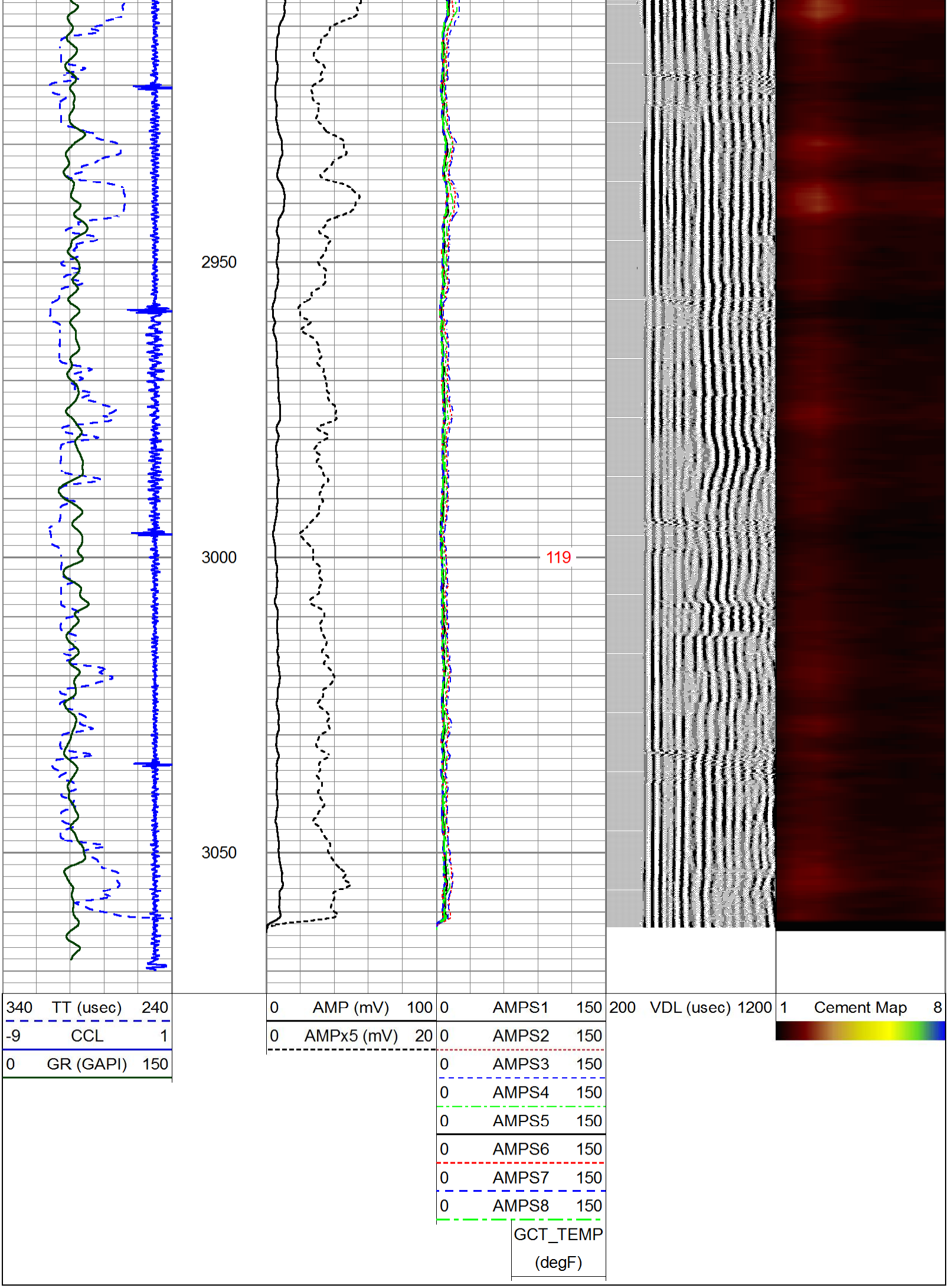Database File	civitas antelope h-31.db
Dataset Pathname	pass4
Presentation Format	prb_rbt8_mod
Dataset Creation	Fri May 20 08:53:25 2022
Charted by	Depth in Feet scaled 1:240