







COGIS - PIT INFORMATION

Scout Card

 [Related](#)  [Insp](#)  [GIS](#)  [Doc](#)  [COA](#)  [Orders](#)

GM - #422332 Information

Status: AC - 3/22/2011

Facility ID:	422332	Facility Name/No:	GM / 11-1
Operator	TEP ROCKY MOUNTAIN	Facility Status/Date:	AC / (3/22/2011)
Name/No:	LLC/96850		
County Name/No:	GARFIELD / 045	Location:	NWNW 1 7 S96W
Field Name/No:	GRAND VALLEY / 31290	Lat/Long:	39.472210 / -108.065000
Pit Use:		Offsite Disposal:	N/A

Existing Site Conditions

Sensitive Area:	N	Land Use:	NON CROP LAND
Dist. to Surface	1600 ft.	Depth to Ground	200 ft.
Water:		Water:	
Dist. to Water	3700 ft.		
Wells:			

Pit Design and Construction Data

Size of Pit (feet):	Depth:	10 ft. ft.	
Length:	210 ft.	Width:	60 ft.
Calc. PIT Capacity (bbls/day):	15100		
Daily Disposal Rates (bbls/day)			
Evap:		Perc:	
Pit Type:	Lined	Liner Material:	SYNTHETIC POLYPROPYLENE
Thickness:	48	Treatment Method:	
Pit Covering		Net:	
Fence:	FENCED		

Comment: COA: Final Form 27 Submitted 3/2/2011. Awaiting COGCC review. FISCHER
3/28/2011