Crestone Peak Warner 2E 10H-E305

Operator: Crestone Peak Resources
Project: Wattenberg
Site: Warner 2E
Well: Warner 2E 10H-E305
Wellbore: Warner 2E 10H-E305
Design: Actual

Surface Location: SW SE Sec 10 T1N R65W
Latitude: 40.0000000
Longitude: -104.6666667
Ground Elevation: 4,900.0 ft
KB Elevation: 4,925.0 ft
Grid Convergence: 0.0000°
Magnetic Declination: 7.0000°
Dip: 0.0000°
Field Strength: 0.0000 nT
Magnetic Model: IGRF2020
Date: 0.0000
Grid Scale Factor: 1.0000000

Grid Coordinates	
Easting	1,000,000.000 ft
Northing	0.000 ft

Geographic Coordinates	
Latitude	40.0000000
Longitude	-104.6666667

Vertical Section	
Azimuth	0.000°
Vertical Depth	0.000 ft
Reference Point	KB

Measured Depth	Inclination	Azimuth	True Vertical Depth	Vertical Section	Northing	Easting	Dogleg Severity	Build Rate	Turn Rate
0.000	0.000	0.000	0.000	0.000	0.000	0.000	0.000	0.000	0.000

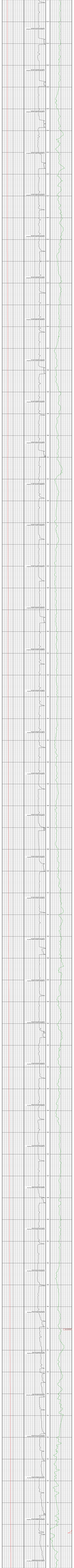

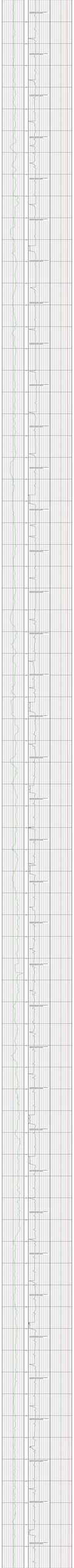

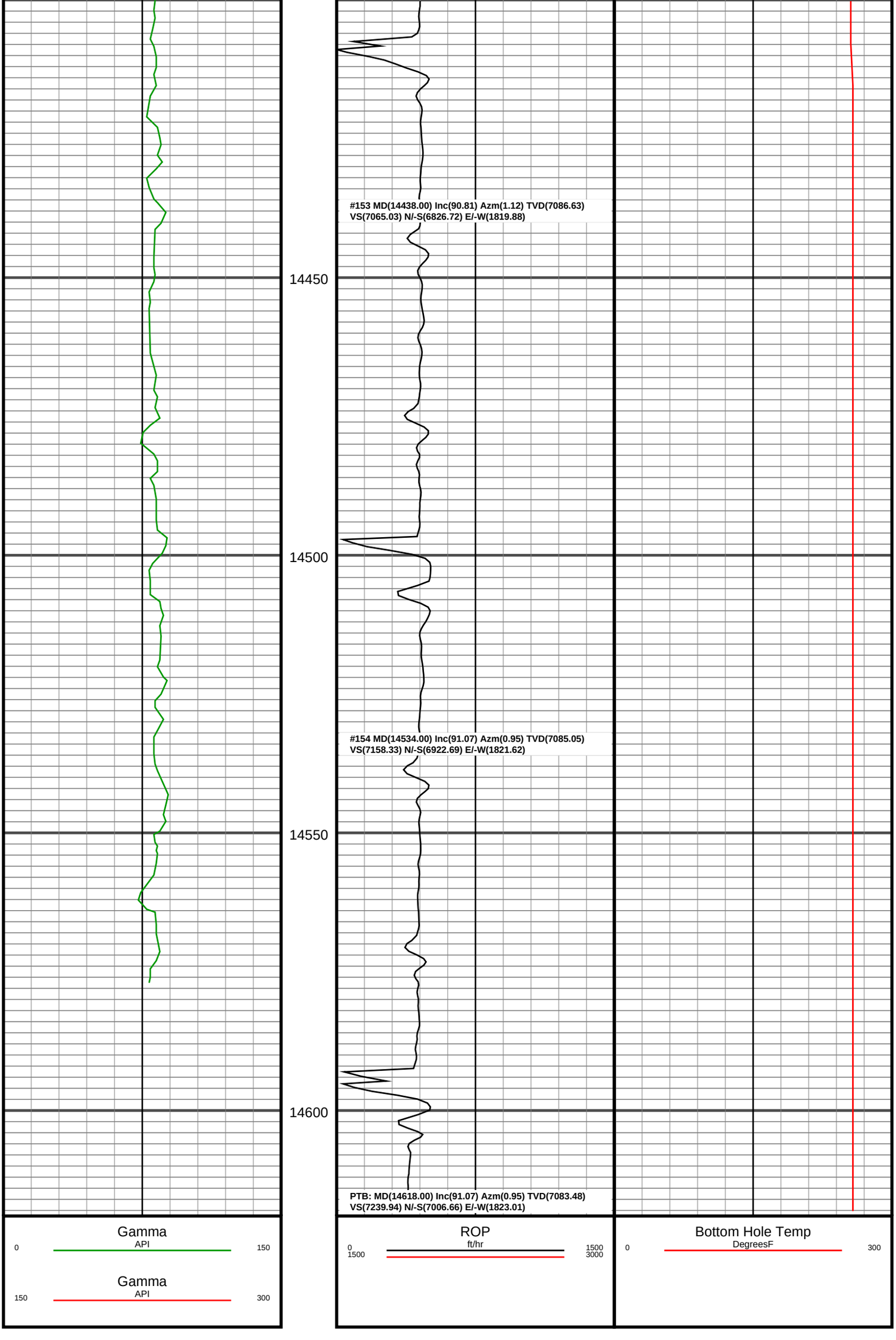
#153 MD(14438.00) Inc(90.81) Azm(1.12) TVD(7086.63)
VS(7065.03) N/-S(6826.72) E/-W(1819.88)
14450
14500
#154 MD(14534.00) Inc(91.07) Azm(0.95) TVD(7085.05)
VS(7158.33) N/-S(6922.69) E/-W(1821.62)
14550
14600
PTB: MD(14618.00) Inc(91.07) Azm(0.95) TVD(7083.48)
VS(7239.94) N/-S(7006.66) E/-W(1823.01)
Gamma
API
0
150
Gamma
API
150
300
ROP
ft/hr
0
1500
1500
3000
Bottom Hole Temp
DegreesF
0
300