



Legend

 Estimated Release Extent
(Collected via Trimble GPS)

 Laboratory Soil Sample Location
(Collected via Trimble GPS)


Notes

All locations are approximate unless otherwise noted.

GPS – Global Positioning System

0 ft. 15 ft. 30 ft.

Image Source: Google Earth; July 2019
Projection: WGS 84 UTM Zone 13 North



DATE: July 21, 2022	 Tasman, Inc. 6855 W. 119 th Ave. Broomfield, CO 80020	PDC Energy, Inc. – DJ Basin Wacker 10G-302 Wellhead SWNW, Section 10, Township 5 North, Range 64 West Weld County, Colorado	SOIL SAMPLE LOCATION MAP	FIGURE 2
DESIGNED BY: C. Hamlin				
DRAWN BY: D. Vigil				