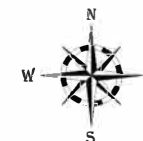




Site Diagram Silt Traps

Caerus Oil and Gas LLC

Garden Gulch 8" Pipeline
Latham Laydown Yard
(MOC Water Storage Facility)
COGCC Location ID: 425128
Garfield County
SWSE Sec. 32 T5S-R96W



Legend

-  Soil Sample – 04/15/2022
-  Excavation Extent – 04/19/2022

Spatial data was collected using a handheld GPS unit with submeter accuracy. Illustration discrepancies may be present in this diagram due to the inherent limitations of data accuracy for both project data and the underlying aerial imagery. The position of illustrated data may have been manually adjusted to align with the aerial imagery in a manner more representative of field conditions for presentation purposes only.

Map created by: Alex Slorby on 04/21/2022.

20220415-Garden_Gulch_8"-SILT_TRAP_3

20220415-Garden_Gulch_8"-SILT_TRAP_2

20220415-Garden_Gulch_8"-SILT_TRAP_1

20220415-Garden_Gulch_8"-SILT_TRAP_4

20220415-Garden_Gulch_8"-SILT_TRAP_5