


Attachment B



WELLHEAD ABANDONMENT FORM

SITE NAME: Uyemura 34-31 WH							DATE: 4/6/2022	REM. PROJECT #: 21619	WEATHER: 50s windy	
SITE DIRECTIONS:							CLIENT: PDC			
LEGALS AND LAT/LONG: (40.523767, -104.590630)							TASMAN PERSONNEL: David vigil			
SOIL TYPES: Silty Sand - SM							SURFACE GRADIENT: West			
SOIL SAMPLING							FACILITY INFRASTRUCTURE			
Date/Time	Soil Sample ID	PID (ppm)	Visual	Olfactory	Photo?	Grab or Lab Sample?	EQUIPMENT		Quantity	
							Above Ground Storage Tank (AST)			
4/6/2022 10:00	WHS01-N @ 0-6"	0.1	No Staining	No Odor	Yes	Grab	Buried or Partially Buried Vessel			
4/6/2022 10:02	WHS01-W @ 0-6"	0.1	No Staining	No Odor	Yes	Grab	Separator			
4/6/2022 10:04	WHS01-S @ 0-6"	0.0	No Staining	No Odor	Yes	Grab	Emission Control Device (ECD)			
4/6/2022 10:06	WHS01-E @ 0-6"	0.0	No Staining	No Odor	Yes	Grab	Dump Line			
4/6/2022 10:10	WH01 @ 6'	1.6	No Staining	No Odor	Yes	Lab	Wellhead		1	
4/6/2022 10:15	FLR01 @ 4'	0.3	No Staining	No Odor	Yes	Lab	Flowline		1	
4/6/2022 10:50	SEP01-FL @ 4'	0.3	No Staining	No Odor	Yes	Lab	Other:			
4/6/2022 10:20	BKG01 @ 4'	0.0	No Staining	No Odor	Yes	On-Hold	Soil Loads Removed			
4/6/2022 10:25	BKG01 @ 6'	0.0	No Staining	No Odor	Yes	On-Hold	IMPACTED SOIL IDENTIFIED?			
							ESTIMATED VOLUME OF IMPACTS:			
							Date		Number	CY
							Total Removed		0	0
							Disposal Facility:			
							Groundwater Recovery			
							DATE GW ENCOUNTERED:		DEPTH:	
							GROUNDWATER IN CONTACT WITH IMPACTED SOIL?			
							LNAPL OR SHEEN OBSERVED ON GW?			
GROUNDWATER SAMPLING							Date		BBLS	
Date/Time	Groundwater Sample ID	Depth Collected	Turbid?	Sheen?	Odor?	Photo?				
							Total Removed		0	
							Disposal Facility:			



Photographic Log

					
Equipment ID: WHS01-N @ 0-6"		Equipment Type:	Equipment ID: WHS01-W @ 0-6"		Equipment Type:
Material:	Volume:	Contents:	Material:	Volume:	Contents:
Notes/Conditions:			Notes/Conditions:		

Photographic Log

					
Equipment ID: WH01 @ 6'		Equipment Type:		Equipment ID: FLR01 @ 4'	
Equipment Type:				Equipment Type:	
Material:	Volume:	Contents:		Material:	Volume:
				Contents:	
Notes/Conditions: Sample collected adjacent to wellhead at excavation base.					
Notes/Conditions: Sample collected below flowline riser.					

Photographic Log

							
Equipment ID: BKG01		Equipment Type:		Equipment ID:		Equipment Type:	
Material:	Volume:	Contents:	Material:	Volume:	Contents:		
Notes/Conditions: BKG01 @ 4' BKG01 @ 6'			Notes/Conditions: Wellhead cut and capped.				

Photographic Log



Equipment ID: SEP01-FL @ 4'		Equipment Type:		Equipment ID:		Equipment Type:	
Material:	Volume:	Contents:		Material:	Volume:	Contents:	
Notes/Conditions:				Notes/Conditions:			