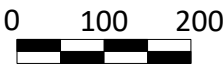






4750.5




Approximate Scale: 1" = 200'

Base Map adapted from the Adams County Assessor's Website IT/GIS DRCOG – Adams County IT/GIS

LEGEND:

-  Site Location
-  Oil and Gas Well Location
GREEN (OWP) 2
-  Streets
-  Approximate Flowline Location

-  Proposed Soil Sample Location
- Soil Samples will be collected and submitted for laboratory analysis of Table 915-1 parameters.



Adams County Index Map

Location ID: 320267
Coordinates: 39.970119 -104.938059

FIGURE 2
PROPOSED SOIL SAMPLE MAP
Energy Search Company LLC
Green (OWP) 2 Well and Tank Battery
Production Facility
NW ¼ Section 18 T1S, R67W, 6
Adams County Colorado

Drawing Date: 11/05/2021	Drawn By: JWH	Facility ID: 203295
Revision: 0	Revised By:	Related: Green (OWP) 3