

Attachment B

Field Notes

Former Eckhardt 43-34 Wellhead

(Wellhead Release)



<b>SITE NAME:</b> Eckhardt 43-34 Wellhead							<b>DATE:</b> 3/11/2022	<b>REM. PROJECT #:</b> 21647		<b>WEATHER:</b> Cold, sunny 5 degrees	
<b>SITE DIRECTIONS:</b> WCR 52 x 47, S 3/4 W into							<b>CLIENT:</b> PDC				
<b>LEGALS AND LAT/LONG:</b> 40.35040, -104.528645							<b>TASMAN PERSONNEL:</b> Brock Nelson				
<b>SOIL TYPES:</b> Lean Clay - CL							<b>SURFACE GRADIENT:</b> West				
SOIL SAMPLING							FACILITY INFRASTRUCTURE				
Date/Time	Soil Sample ID	PID (ppm)	Visual	Olfactory	Photo?	Grab or Lab Sample?	EQUIPMENT		Quantity		
							Above Ground Storage Tank (AST)				
3/11/2022 08:25	SS01 @ 6'	57.8	HC Staining	HC Odor	No	Lab	Buried or Partially Buried Vessel				
3/11/2022 10:45	FLR01 @ 4'	0.0	No Staining	No Odor	Yes	Lab	Separator				
3/11/2022 08:30	BKG01 @ 2.5'	0.0	No Staining	No Odor	Yes	On-Hold	Emission Control Device (ECD)				
3/11/2022 08:35	BKG01 @ 4'	0.0	No Staining	No Odor	Yes	On-Hold	Dump Line				
3/11/2022 08:40	BKG01 @ 6'	0.0	No Staining	No Odor	Yes	On-Hold	Wellhead		1		
3/11/2022 11:20	WHS01-N @ 0-6"	0.0	No Staining	No Odor	Yes	Grab	Flowline		1		
3/11/2022 11:23	WHS01-W @ 0-6"	0.0	No Staining	No Odor	Yes	Grab	Other:				
3/11/2022 11:25	WHS01-S @ 0-6"	0.0	No Staining	No Odor	Yes	Grab	Soil Loads Removed				
3/11/2022 11:28	WHS01-E @ 0-6"	0.0	No Staining	No Odor	Yes	Grab	IMPACTED SOIL IDENTIFIED? Yes				
3/11/2022 11:42	FL01-01 @ 4'	0.0	No Staining	No Odor	Yes	Lab	ESTIMATED VOLUME OF IMPACTS: 8 CY				
3/11/2022 13:50	FL01-02 @ 4'	0.0	No Staining	No Odor	Yes	Lab	Date		Number	CY	
3/11/2022 13:55	FL01-03 @ 4'	0.0	No Staining	No Odor	Yes	Lab	3/11/2022		1	8	
3/11/2022 10:05	SS02 @ 7'	0.6	No Staining	Slight HC Odor	Yes	Lab					
3/11/2022 10:10	SS03 @ 6'	0.0	No Staining	No Odor	Yes	Lab					
3/11/2022 10:15	SS04 @ 6'	0.0	No Staining	No Odor	Yes	Lab					
3/11/2022 10:20	SS05 @ 6'	0.0	No Staining	No Odor	Yes	Lab	Total Removed		1	8	
3/11/2022 10:25	SS06 @ 6'	0.0	HC Staining	No Odor	Yes	Lab	Disposal Facility: WM - Ault				
3/11/2022 12:05	SS07 @ 4'	0.0	No Staining	No Odor	Yes	Lab	Groundwater Recovery				
3/11/2022 12:10	SS08 @ 4'	0.0	No Staining	No Odor	Yes	Lab	DATE GW ENCOUNTERED:		DEPTH:		
3/11/2022 12:15	SS09 @ 4'	0.0	No Staining	No Odor	Yes	Lab	GROUNDWATER IN CONTACT WITH IMPACTED SOIL?				
3/11/2022 12:20	SS10 @ 4'	0.0	No Staining	No Odor	Yes	Lab					
3/11/2022 12:25	SS11 @ 2.5'	0.0	No Staining	No Odor	Yes	Lab	LNAPL OR SHEEN OBSERVED ON GW?				
GROUNDWATER SAMPLING							Date		BBLS		
Date/Time	Groundwater Sample ID	Depth Collected	Turbid?	Sheen?	Odor?	Photo?					
3/11/2022 10:00	GW01	6.5	Medium Turbidity	Light Sheen	None	Yes					
							Total Removed		0		
							Disposal Facility:				

## Photographic Log



Equipment ID:		Equipment Type:		Equipment ID:		Equipment Type:	
Material:	Volume:	Contents:		Material:	Volume:	Contents:	
Notes/Conditions: BKG01 @ 2.5', BKG01 @ 4', BKG01 @ 6'				Notes/Conditions: SS02 @ 7'			



## Photographic Log

											
Equipment ID:		Equipment Type:		Equipment ID:		Equipment Type:					
Material:		Volume:		Contents:		Material:		Volume:		Contents:	
Notes/Conditions: GW01						Notes/Conditions: SS02@6'					





## Photographic Log

											
Equipment ID:		Equipment Type:		Equipment ID:		Equipment Type:					
Material:		Volume:		Contents:		Material:		Volume:		Contents:	
Notes/Conditions: SS03@6'						Notes/Conditions: FLR01@4'					





## Photographic Log

											
Equipment ID:		Equipment Type:		Equipment ID:		Equipment Type:					
Material:		Volume:		Contents:		Material:		Volume:		Contents:	
Notes/Conditions: SS04@6'						Notes/Conditions: SS05@6'					





## Photographic Log

											
<b>Equipment ID:</b>		<b>Equipment Type:</b>		<b>Equipment ID:</b>		<b>Equipment Type:</b>					
<b>Material:</b>		<b>Volume:</b>		<b>Contents:</b>		<b>Material:</b>		<b>Volume:</b>		<b>Contents:</b>	
<b>Notes/Conditions:</b> SS07@4'						<b>Notes/Conditions:</b> SS08@4'					





## Photographic Log

											
<b>Equipment ID:</b>		<b>Equipment Type:</b>		<b>Equipment ID:</b>		<b>Equipment Type:</b>					
<b>Material:</b>		<b>Volume:</b>		<b>Contents:</b>		<b>Material:</b>		<b>Volume:</b>		<b>Contents:</b>	
<b>Notes/Conditions:</b> SS09@4'						<b>Notes/Conditions:</b> SS10@4'					




## Photographic Log

							
<b>Equipment ID:</b>		<b>Equipment Type:</b>		<b>Equipment ID:</b>		<b>Equipment Type:</b>	
<b>Material:</b>	<b>Volume:</b>	<b>Contents:</b>	<b>Material:</b>	<b>Volume:</b>	<b>Contents:</b>		
<b>Notes/Conditions:</b> SS11@2.5'			<b>Notes/Conditions:</b> Cut and capped wellhead				



## Photographic Log

											
Equipment ID:		Equipment Type:		Equipment ID:		Equipment Type:					
Material:		Volume:		Contents:		Material:		Volume:		Contents:	
Notes/Conditions: WHS01-N @ 0-6"						Notes/Conditions: WHS01-W @ 0-6"					





## Photographic Log

							
Equipment ID:		Equipment Type:		Equipment ID:		Equipment Type:	
Material:		Volume:		Material:		Volume:	
Contents:				Contents:			
Notes/Conditions: WHS01-S @ 0-6"				Notes/Conditions: WHS01-E @ 0-6"			



## Photographic Log

							
<b>Equipment ID:</b>		<b>Equipment Type:</b>		<b>Equipment ID:</b>		<b>Equipment Type:</b>	
<b>Material:</b>	<b>Volume:</b>	<b>Contents:</b>		<b>Material:</b>	<b>Volume:</b>	<b>Contents:</b>	
<b>Notes/Conditions:</b> FL01-01 @ 4'				<b>Notes/Conditions:</b> FL01-02 @ 4'			



## Photographic Log

							
Equipment ID:		Equipment Type:		Equipment ID:		Equipment Type:	
Material:	Volume:	Contents:		Material:	Volume:	Contents:	
Notes/Conditions: FL01-03 @ 4'				Notes/Conditions:			