

## Site Diagram Pipeline Abandonment

**SONTERRA ENERGY, L.L.C.**


Federal 1-30

(RIO BLANCO FED-63N97W /30NENE)



COGCC Location ID: 315221

Rio Blanco County

NENE Sec. 30 T3N-R97W



### Legend

-  Soil sample – 05/10/2022
-  Pipeline Excavation – 05/10/2022

Spatial data was collected using a handheld GPS unit with submeter accuracy. Illustration discrepancies may be present in this diagram due to the inherent limitations of data accuracy for both project data and the underlying aerial imagery. The position of illustrated data may have been manually adjusted to align with the aerial imagery in a manner more representative of field conditions for presentation purposes only.

Map created by: Chris McKisson on 06/07/2022.

20220510-Fed\_1-30-PIPELINE\_BASE@6'

90 ft