

Aota Technical, LLC



Pfaffly 1-12

**Geologic Hazard Map**

Kit Carson County

NW1/4SW1/4 Sec. 12, T11S R46W 6th P.M.


Date


12/28/21


Figure No.


**Figure 6**


**Legend**


 Proposed Well


 Working Pad Surface


 Oil and Gas Location

 1 Mile from Working Pad Surface

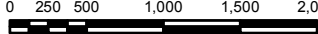
 Parcels

 Public Road

 New Access Road



N



0 250 500 1,000 1,500 2,000

Feet

Data Source:  
COGCC GIS Online  
Colorado Department of Natural Resources  
Colorado Geological Survey  
U.S. Geological Survey

### SELF-CERTIFICATION

I certify that I am a Professional Geologist, having met the educational requirements and professional work experience required by C.R.S. 23-41-208(1)(b). I have reviewed information pertaining to this Oil and Gas Location and the surrounding area and have identified no Geologic Hazards within a 1-mile radius.



Craig Adams, Managing Partner  
Puro Energy Partners, LLC  
Petroleum Geologist  
AAPG CPG #5460

12/15/21

Date

### Sources

1. COGCC GIS: [https://cogccmap.state.co.us/cogcc\\_gis\\_online](https://cogccmap.state.co.us/cogcc_gis_online). Floodplains, mines, seismic. Accessed 11/30/21.
2. Colorado Geological Survey:  
<https://coloradohazardmapping.com/map>. Floodplains. Accessed 11/30/21.  
<https://cologeosurvey.maps.arcgis.com/apps/webappviewer/index.html?id=9dd73db7fbc34139abe51599396e2648>. Landslides. Accessed 11/30/21.  
<https://cologeosurvey.maps.arcgis.com/apps/webappviewer/index.html?id=1891e3149eda44af9dc8af81c4dc58a8>. Historical coal mines. Accessed 11/30/21.  
<https://cologeosurvey.maps.arcgis.com/apps/webappviewer/index.html?id=c5381e1335284d63bfa5d4b018b3372f>. Radioactive mineral occurrences. Accessed 11/30/21.  
<https://cologeosurvey.maps.arcgis.com/apps/webappviewer/index.html?id=a6f816b35fb64d3da096e84af661f070>. Collapsible soils. Accessed 11/30/21.
3. U.S. Geological Survey: <https://mrdata.usgs.gov/usmin>. Mines. Accessed 11/30/21.
4. Colorado Department of Natural Resources:  
<https://coloradohazardmapping.com/County/KitCarson>. Water Conservation Board Mapping. Accessed 11/30/21.
5. Natural Resources Conservation Service:  
<https://websoilsurvey.sc.egov.usda.gov/App/WebSoilSurvey.aspx>. Web Soil Survey. Accessed 12/8/21.
6. Colorado Division of Homeland Security and Emergency Management: <https://kitcarsoncounty.colorado.gov/sites/kitcarsoncounty/files/documents/Kit%20Carson%20County%20CPE%207-17-20.pdf>. Kit Carson County Hazard Mitigation Plan (2020). Accessed 12/14/21.