






**Map Key**

-  Background Samples
-  Confirmation Samples
-  PLSSFirstDivision





112 High Street  
Buffalo, Wyoming 82834  
855.684.5891

[www.absarokasolutions.com](http://www.absarokasolutions.com)

CIT.CO.0620.01


**MPU PW Flow-Line Leak  
Soil Sampling Map**

*Cheyenne County, State of Colorado*



0 75 150 300 Feet

Coordinate System: WGS 1984 UTM Zone 13N



Scale: 1:1,000

Date: 6/14/2022