




Map Key

- ▲ Soil Sample Location
- Background Sample Location
- ★ D90 Site Location
- Project Location
- Township Boundaries
- Section Boundaries

 <p>112 High Street Buffalo, Wyoming 82834 855.684.5891</p> <p>www.absarokasolutions.com</p> <p>D90.CO.0506.25</p>	<p>Refuge to Mallard Production Line Soil Sample Map - Aerial</p> <p><i>Jackson County, State of Colorado</i></p>  <p>Coordinate System: WGS 1984 UTM Zone 13N</p>	 <p>Date: 2/28/2022</p> <p>Scale: 1:10,000</p>
---	--	---