

Site Inspection Report


Site: MARIE GERHART 9
06/02/2022

SITE INSPECTION REPORT

INSPECTION DETAILS

SITE/LOCATION	DATE	TIME	INSPECTOR
MARIE GERHART 9	06/02/2022	12:33 PM	COGCC Contractor
Comments			
Work Activity Notes			
Changes since previous inspection?	No	Drive by inspection	No
Actively being worked?	No		
Fieldwork Oversight Performed?	No	Oversight Type	N/A
Were Oversight Samples Collected?	No	Sample Details	N/A

CHECKLISTS

Remediation Activity Checklist	
	Photo
Question: Open excavation? Approximate size (Length x Width x Depth, ft) Response: Yes Notes: 24x12x8	 <p> Latitude: 40.125359 Longitude: -104.853439 Elevation: 1499.76±2 m Accuracy: 22.1 m Azimuth: 132° (SE) Pitch: -51.9° (-2.3°) Time: 06-02-2022 12:29 Note: Marie Gerhart </p>

Remediation Activity Checklist

Photo

Question: Stockpiled waste and approximate volume (cubic yards)

Response: Yes

Notes: 85




Question: Stockpiled waste and approximate volume (cubic yards)

Response: No Change

Notes: No liner



Remediation Activity Checklist

	Photo
Question: Groundwater present? (Depth, ft) Note: Free product/Sheen Response: No Notes: Stormwater within excavation	 <p>Latitude: 40.125339 Longitude: -104.853411 Elevation: 1499.69±2 m Accuracy: 10.2 m Azimuth: 134° (SE) Pitch: -46.2° (-2.6°) Time: 06-02-2022 12:29 Note: Marie Gerhart</p>
Question: Monitoring well(s) present? If so note number and approximate location Response: No Notes:	No Photo
Question: Soil impacts remain in situ? Response: Yes Notes:	No Photo

Site Condition Checklist

	Photo
Question: Waste signage present, legible is accurate and up to date (in accordance with rule 913.b.(5)B.iv)? Response: No Notes: No signage	No Photo
Question: Emergency sign in compliance with 605.g? Response: No Notes: No signage	No Photo

Site Condition Checklist

Photo

Question: Ground surface appears clean (no evidence of new equipment leaks, oil leaks, spills, or releases)?

Response: No

Notes: Product floating on rainwater within excavation



Question: Open excavation properly fenced/covered (in accordance with Rule 913.b.(5)B.i.)?

Response: Yes

Notes:



Site Condition Checklist

Photo

Question: Open excavation properly fenced/covered (in accordance with Rule 913.b.(5)B.i.)?

Response: Yes

Notes:



Question: Is fencing adequate/appropriate for site and well maintained?

Response: Yes

Notes:

No Photo


Question: Exposed buried/underground flowlines?

Response: Yes

Notes:



Site Condition Checklist	
	Photo
Question: If flowlines are exposed are they properly capped (bullnose plug, etc.)? Response: N/A Notes:	No Photo
Question: Site is protected from vehicular traffic? Response: Yes Notes:	No Photo
Question: Is an earthen berm secondary containment present and in good condition (no evidence of erosion, animal burrowing, etc.)? Response: N/A Notes:	No Photo
Question: Is work being conducted in a minimal footprint? (Note if any property/crop damage) Response: Yes Notes:	No Photo

Stormwater Checklist	
	Photo
Question: Evidence of pollutants being discharged off-site? Response: No Notes: Potential threat	No Photo  <p>Latitude: 40.125358 Longitude: -104.853382 Elevation: 1499.79±2 m Accuracy: 9.1 m Azimuth: 198° (S) Pitch: 4.6° (-0.9°) Time: 06-02-2022 12:30 Note: Marie Gerhart</p>
Question: All stormwater erosion control measures and BMPs are present and in good/working condition? Response: No Notes:	No Photo

Stormwater Checklist	
	Photo
Question: Site free of unused equipment, weeds, debris/trash? Response: Yes Notes:	No Photo
Question: Potential pollutants (trash, material stockpiles) are properly contained? Response: No Notes:	No Photo
Question: Evidence of sediment/debris observed on adjacent roads? (If yes, is note tracking control BMP presence/conditions) Response: No Notes:	No Photo
Question: Additional stormwater control measures/maintenance recommended? Response: Yes Notes:	No Photo

GENERAL SITE PHOTOS

General Site - 1 Proximity to livestock

