







TANK BATTERY DECOMMISSIONING FORM

SITE NAME: Paradise V 16-22 O SA							DATE: 5/26/2022	REM. PROJECT #:	WEATHER: Sunny 80 degrees		
SITE DIRECTIONS: CR 22 and 19, W 0.1 and S 0.1 into							CLIENT: Oxy				
LEGALS AND LAT/LONG: 40.140842, -104.893206							TASMAN PERSONNEL: Sierra Kyrlo				
SOIL TYPES: Well Graded Sand - SW							SURFACE GRADIENT: West				
SOIL SAMPLING							FACILITY INFRASTRUCTURE				
Date/Time	Soil Sample ID	PID (ppm)	Visual	Olfactory	Photo?	Grab or Lab Sample?	EQUIPMENT		Quantity		
							Above Ground Storage Tank (AST)		1		
5/26/2022 14:00	AST-B01 @3"	55.4	Oxidization	No Odor	Yes	Lab	Buried or Partially Buried Vessel		1		
5/26/2022 14:02	AST-B02 @3"	17.5	No Staining	No Odor	Yes	N/A	Separator		1		
5/26/2022 14:10	SEP-B01 @3'	613.4	Organic Content	Slight HC Odor	Yes	Lab	Emission Control Device (ECD)		1		
5/26/2022 14:12	SEP-B02 @3'	3.7	Organic Content	No Odor	Yes	Lab	Dump Line		1		
5/26/2022 14:30	PW-B01 @4'	3.8	No Staining	No Odor	Yes	Lab	Wellhead				
5/26/2022 14:32	PW-N01 @3'	6.0	No Staining	No Odor	Yes	N/A	Flowline				
5/26/2022 14:34	PW-S01 @3'	0.9	No Staining	No Odor	Yes	N/A	Other:				
5/26/2022 14:36	PW-E01 @2'	10.6	Organic Content	No Odor	Yes	N/A	Soil Loads Removed				
5/26/2022 14:38	PW-W01 @3'	5.3	Organic Content	No Odor	Yes	N/A	IMPACTED SOIL IDENTIFIED?				
5/26/2022 14:50	PW-BG01 @2'	0.9	No Staining	No Odor	Yes	Lab	ESTIMATED VOLUME OF IMPACTS:				
5/26/2022 14:51	PW-BG01 @4'	1.5	No Staining	No Odor	Yes	Lab	Date	Number	CY		
5/26/2022 14:52	PW-BG02 @2'	1.1	Organic Content	No Odor	Yes	Lab					
5/26/2022 14:53	PW-BG02 @4'	0.2	Organic Content	No Odor	Yes	Lab					
5/26/2022 14:54	PW-BG03 @2'	0.4	No Staining	No Odor	Yes	Lab					
5/26/2022 14:55	PW-BG03 @4'	1.6	Organic Content	No Odor	Yes	Lab					
5/26/2022 15:10	MH-B01 @3"	0.4	No Staining	No Odor	Yes	N/A	Total Removed		0	0	
5/26/2022 15:15	ECD-B01 @3"	0.2	No Staining	No Odor	Yes	N/A	Disposal Facility:				
5/26/2022 15:20	DL-B01 @4'	8.7	No Staining	No Odor	Yes	N/A	Groundwater Recovery				
							DATE GW ENCOUNTERED:		DEPTH:		
							GROUNDWATER IN CONTACT WITH IMPACTED SOIL?				
							LNAPL OR SHEEN OBSERVED ON GW?				
GROUNDWATER SAMPLING							Date		BBLs		
Date/Time	Groundwater Sample ID	Depth Collected	Turbid?	Sheen?	Odor?	Photo?					
							Total Removed		0		
							Disposal Facility:				

Photographic Log

																									
<table border="1"> <tr> <td colspan="2">Equipment ID:</td> <td colspan="2">Equipment Type: Above Ground Storage Tank</td> </tr> <tr> <td>Material: Steel</td> <td>Volume: 300 BBL</td> <td colspan="2">Contents: Crude Oil</td> </tr> <tr> <td colspan="4">Notes/Conditions:</td> </tr> </table>	Equipment ID:		Equipment Type: Above Ground Storage Tank		Material: Steel	Volume: 300 BBL	Contents: Crude Oil		Notes/Conditions:				<table border="1"> <tr> <td colspan="2">Equipment ID:</td> <td colspan="2">Equipment Type:</td> </tr> <tr> <td>Material:</td> <td>Volume:</td> <td colspan="2">Contents:</td> </tr> <tr> <td colspan="4">Notes/Conditions: Facing west</td> </tr> </table>	Equipment ID:		Equipment Type:		Material:	Volume:	Contents:		Notes/Conditions: Facing west			
Equipment ID:		Equipment Type: Above Ground Storage Tank																							
Material: Steel	Volume: 300 BBL	Contents: Crude Oil																							
Notes/Conditions:																									
Equipment ID:		Equipment Type:																							
Material:	Volume:	Contents:																							
Notes/Conditions: Facing west																									

Photographic Log

					
Equipment ID:	Equipment Type:		Equipment ID:	Equipment Type:	
Material:	Volume:	Contents:	Material:	Volume:	Contents:
Notes/Conditions: Facing north			Notes/Conditions: Facing south		

Photographic Log

																									
<table border="1"> <tr> <td colspan="2">Equipment ID:</td> <td colspan="2">Equipment Type:</td> </tr> <tr> <td>Material:</td> <td>Volume:</td> <td colspan="2">Contents:</td> </tr> <tr> <td colspan="4">Notes/Conditions: Facing north</td> </tr> </table>	Equipment ID:		Equipment Type:		Material:	Volume:	Contents:		Notes/Conditions: Facing north				<table border="1"> <tr> <td colspan="2">Equipment ID:</td> <td colspan="2">Equipment Type:</td> </tr> <tr> <td>Material:</td> <td>Volume:</td> <td colspan="2">Contents:</td> </tr> <tr> <td colspan="4">Notes/Conditions: Background location to the north</td> </tr> </table>	Equipment ID:		Equipment Type:		Material:	Volume:	Contents:		Notes/Conditions: Background location to the north			
Equipment ID:		Equipment Type:																							
Material:	Volume:	Contents:																							
Notes/Conditions: Facing north																									
Equipment ID:		Equipment Type:																							
Material:	Volume:	Contents:																							
Notes/Conditions: Background location to the north																									


Photographic Log

											
Equipment ID:		Equipment Type:		Equipment ID:		Equipment Type:					
Material:		Volume:		Material:		Volume:		Contents:		Contents:	
Notes/Conditions: Background location to the south						Notes/Conditions: Background location to the east					

Photographic Log

							
Equipment ID:		Equipment Type:		Equipment ID:		Equipment Type:	
Material:	Volume:	Contents:		Material:	Volume:	Contents:	
Notes/Conditions: Facing north				Notes/Conditions: Facing north			

Photographic Log

									
						Equipment ID:		Equipment Type:	
						Material:	Volume:	Contents:	
						Notes/Conditions: Facing south			
			Equipment ID:		Equipment Type:				
Material:		Volume:	Contents:						
Notes/Conditions:									