






Legend

-  Proposed Working Pad Surface
-  Proposed Pad Disturbance Area
-  Proposed Pipeline
-  Proposed Access Road
-  One Mile Buffer1

Source: Colorado Geological Survey
No faults, landslides, collapsible soils, expansive soils, dikes, radioactive soils, earthquakes, floodplains, avalanches, or mudflows were evident in the area.

Source: <https://cologeosurvey.maps.arcgis.com/apps/webappviewer/index.html?id=a6f816b35fb64d3da096e84af661f070>

Date: 3/15/2022

Project Location



BNL (ENTERPRISE) INC.
STATE 09 SWSE 3054
SEC 09 T30S R54W (SW/4 SE/4)
LAS ANIMAS COUNTY, CO
GEOLOGICAL HAZARDS




0 0.25 0.5
Miles

Prepared By: Pioneer Environmental Consultants, LLC

BNL (Enterprise) Inc.
State 09 SWSE 3054
Sec. 9 T30S R54W (SW/4 SE/4)
Las Animas County, Colorado

I certify that I am a Professional Geologist, having met the educational requirements and professional work experience required by C.R.S. § 23-41-208(b). Based on review of published geologic data, information obtained from the Colorado Geological Survey and NRCS soils data, it is my opinion that there are no known geologic hazards within a 1-mile radius of the proposed State 9 SWSE 3054 Oil and Gas Location.



Trent Spry
Professional Geologist

1/18/2022