



## TANK BATTERY DECOMMISSIONING FORM



<b>SITE NAME:</b> RIVERBEND 10, 22, 25-12 OSA							<b>DATE:</b> 5/4/2022	<b>REM. PROJECT #:</b>	<b>WEATHER:</b> Rain, 40 F	
<b>SITE DIRECTIONS:</b> CR 23 and CR 10 East 0.4, North 0.1, East 0.1, North 0.4, West 0.1 South into							<b>CLIENT:</b> Oxy			
<b>LEGALS AND LAT/LONG:</b> 40.064732, -104.838949							<b>TASMAN PERSONNEL:</b> Pat Downs, Jennifer Skweres			
<b>SOIL TYPES:</b> Clayey Sand - SC							<b>SURFACE GRADIENT:</b> South			
SOIL SAMPLING							FACILITY INFRASTRUCTURE			
Date/Time	Soil Sample ID	PID (ppm)	Visual	Olfactory	Photo?	Grab or Lab Sample?	EQUIPMENT		Quantity	
							Above Ground Storage Tank (AST)		5	
5/4/2022 10:44	AST-B01@3"	0.0	No Staining	No Odor	Yes	N/A	Buried or Partially Buried Vessel			
5/4/2022 10:45	AST-B02@3"	0.0	No Staining	No Odor	Yes	Lab	Separator			
5/4/2022 10:46	AST-B03@3"	0.0	No Staining	No Odor	Yes	N/A	Emission Control Device (ECD)			
5/4/2022 10:47	AST-B04@3"	0.0	No Staining	No Odor	Yes	Lab	Dump Line			
5/4/2022 10:48	AST-B05@3"	0.0	No Staining	No Odor	Yes	N/A	Wellhead			
5/4/2022 10:49	AST-B06@3"	0.0	No Staining	No Odor	Yes	Lab	Flowline			
5/4/2022 10:50	AST-B07@3"	452.4	HC Staining	HC Odor	Yes	Lab	Other:			
5/4/2022 10:51	AST-B08@3"	4.9	No Staining	No Odor	Yes	N/A	Soil Loads Removed			
5/4/2022 10:52	AST-B09@3"	2.4	No Staining	No Odor	Yes	Lab	<b>IMPACTED SOIL IDENTIFIED?</b>			
5/4/2022 10:53	AST-B10@3"	0.2	No Staining	No Odor	Yes	N/A	<b>ESTIMATED VOLUME OF IMPACTS:</b>			
5/4/2022 10:55	BG-01@3"	0.0	No Staining	No Odor	Yes	Lab	<b>Date</b>	<b>Number</b>	<b>CY</b>	
5/4/2022 10:56	BG-02@3"	0.0	No Staining	No Odor	Yes	Lab				
5/4/2022 10:57	BG-03@3"	0.0	No Staining	No Odor	Yes	Lab				
5/4/2022 10:59	BG-04@3"	0.0	No Staining	No Odor	Yes	Lab				
							<b>Total Removed</b>		0      0	
							<b>Disposal Facility:</b>			
							<b>Groundwater Recovery</b>			
							<b>DATE GW ENCOUNTERED:</b>		<b>DEPTH:</b>	
							<b>GROUNDWATER IN CONTACT WITH IMPACTED SOIL?</b>			
							<b>LNAPL OR SHEEN OBSERVED ON GW?</b>			
GROUNDWATER SAMPLING							Date		BBLS	
Date/Time	Groundwater Sample ID	Depth Collected	Turbid?	Sheen?	Odor?	Photo?				
							<b>Total Removed</b>		0	
							<b>Disposal Facility:</b>			

**Photographic Log**


<b>Equipment ID:</b>		<b>Equipment Type:</b>	
<b>Material:</b>	<b>Volume:</b>	<b>Contents:</b>	
<b>Notes/Conditions:</b>			

<b>Equipment ID:</b>		<b>Equipment Type:</b>	
<b>Material:</b>	<b>Volume:</b>	<b>Contents:</b>	
<b>Notes/Conditions:</b>			

**Photographic Log**

 <p>X BG-02@3"</p>			 <p>X BG-03@3"</p>				
<b>Equipment ID:</b>		<b>Equipment Type:</b>		<b>Equipment ID:</b>		<b>Equipment Type:</b>	
<b>Material:</b>	<b>Volume:</b>	<b>Contents:</b>		<b>Material:</b>	<b>Volume:</b>	<b>Contents:</b>	
<b>Notes/Conditions:</b>				<b>Notes/Conditions:</b>			

Photographic Log



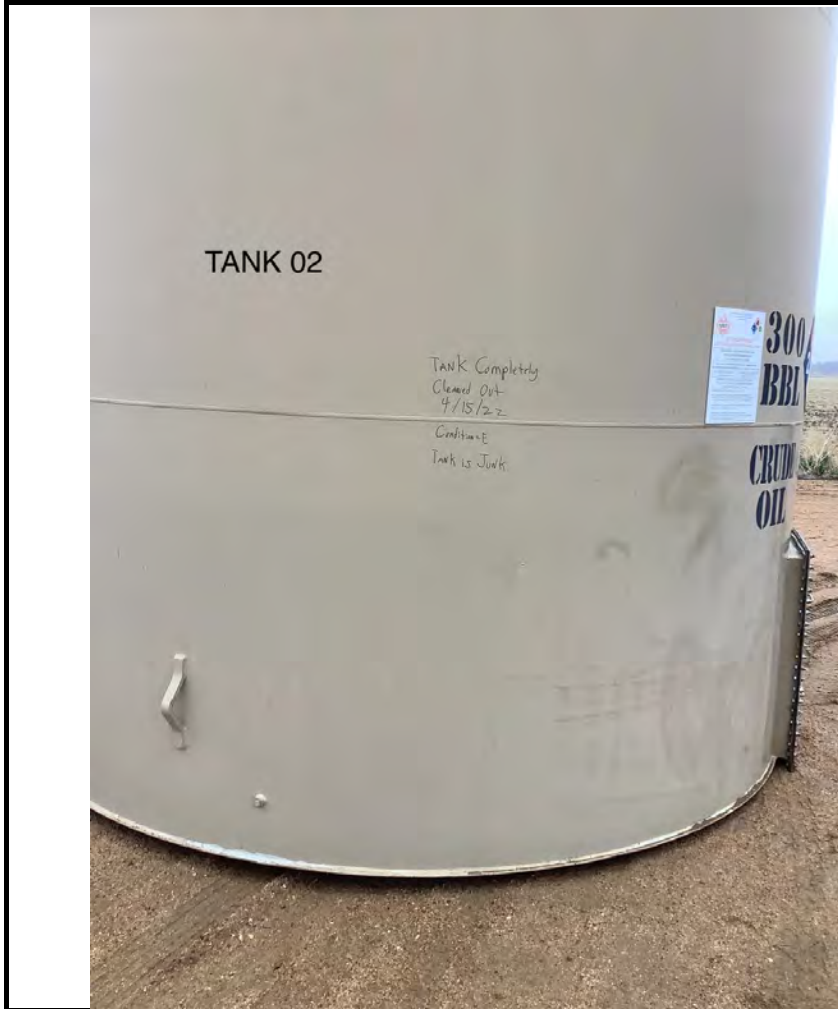
<b>Equipment ID:</b>		<b>Equipment Type:</b>		<b>Equipment ID:</b>		<b>Equipment Type:</b>	
<b>Material:</b>	<b>Volume:</b>	<b>Contents:</b>		<b>Material:</b>	<b>Volume:</b>	<b>Contents:</b>	
<b>Notes/Conditions:</b>				<b>Notes/Conditions:</b>			

**Photographic Log**


<b>Equipment ID:</b>		<b>Equipment Type:</b>	
<b>Material:</b>	<b>Volume:</b>	<b>Contents:</b>	
<b>Notes/Conditions:</b>			

<b>Equipment ID:</b>		<b>Equipment Type:</b>	
<b>Material:</b>	<b>Volume:</b>	<b>Contents:</b>	
<b>Notes/Conditions:</b>			


Photographic Log




<b>Equipment ID:</b>		<b>Equipment Type:</b>	
<b>Material:</b>	<b>Volume:</b>	<b>Contents:</b>	
<b>Notes/Conditions:</b>			

<b>Equipment ID:</b>		<b>Equipment Type:</b>	
<b>Material:</b>	<b>Volume:</b>	<b>Contents:</b>	
<b>Notes/Conditions:</b>			

Photographic Log




<b>Equipment ID:</b>		<b>Equipment Type:</b>		<b>Equipment ID:</b>		<b>Equipment Type:</b>	
<b>Material:</b>	<b>Volume:</b>	<b>Contents:</b>		<b>Material:</b>	<b>Volume:</b>	<b>Contents:</b>	
<b>Notes/Conditions:</b>				<b>Notes/Conditions:</b>			

**Photographic Log**


<b>Equipment ID:</b>		<b>Equipment Type:</b>	
<b>Material:</b>	<b>Volume:</b>	<b>Contents:</b>	
<b>Notes/Conditions:</b>			

<b>Equipment ID:</b>		<b>Equipment Type:</b>	
<b>Material:</b>	<b>Volume:</b>	<b>Contents:</b>	
<b>Notes/Conditions:</b>			

**Photographic Log**



<b>Equipment ID:</b>		<b>Equipment Type:</b>		<b>Equipment ID:</b>		<b>Equipment Type:</b>	
<b>Material:</b>	<b>Volume:</b>	<b>Contents:</b>		<b>Material:</b>	<b>Volume:</b>	<b>Contents:</b>	
<b>Notes/Conditions:</b>				<b>Notes/Conditions:</b>			