

WELLBORE DIAGRAM

MURPHY OIL CO

ALVA L SHABLE #1

NENW SEC 5 8N 60W

WELD COUNTY

05-123-05599

Existing

Plugged (11/22/1951)

hole size: 14-3/4"

10-3/4" 32.75# @ 310'
cmt w/ 167* sks to surface

*Unknown cement volume,
assumed to be 167 sk

hole size: 7-7/8"

Deepest water well: 43'
No SUSX within 1 mi.

Formation Tops

Hygiene Sand: 3,494'

Niobrara: 6,197'

Carlile/Greenhorn: 6,502'

Drilled down to 7,380'
and P&A'd on 11/22/1951

TD: 7,380'





Welded cap

10 sks at surface

15 sks pumped at bottom of
surface casing, Class G

Mud laden fluid between
plugs

15 sks pumped at 7,000'
Class G

Legend	
	Water
	Existing Cement
	New Cement
	Existing Mud

*NOT TO SCALE