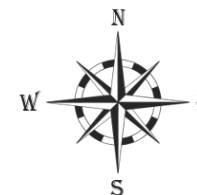





Site Diagram Proposed Investigation

XTO Energy Inc

Apache Canyon #6-9V
(APACHE CANYON-634S67W /6NESE)
COGCC Location ID: 312120
Las Animas County
NESE Sec. 6 T34S-R67W



Legend

-  Wellhead
-  Approximate Piping Trench (Gas)
-  Approximate Piping Trench (Water)

Spatial data was collected using a handheld GPS unit with submeter accuracy. Illustration discrepancies may be present in this diagram due to the inherent limitations of data accuracy for both project data and the underlying aerial imagery. The position of illustrated data may have been manually adjusted to align with the aerial imagery in a manner more representative of field conditions for presentation purposes only.

Map created by: Chris McKisson on 04/19/2022

