

POWERS ELEVATION CO., INC.  
P.O. Box 440889  
Aurora, CO 80044  
(303) 321-2217

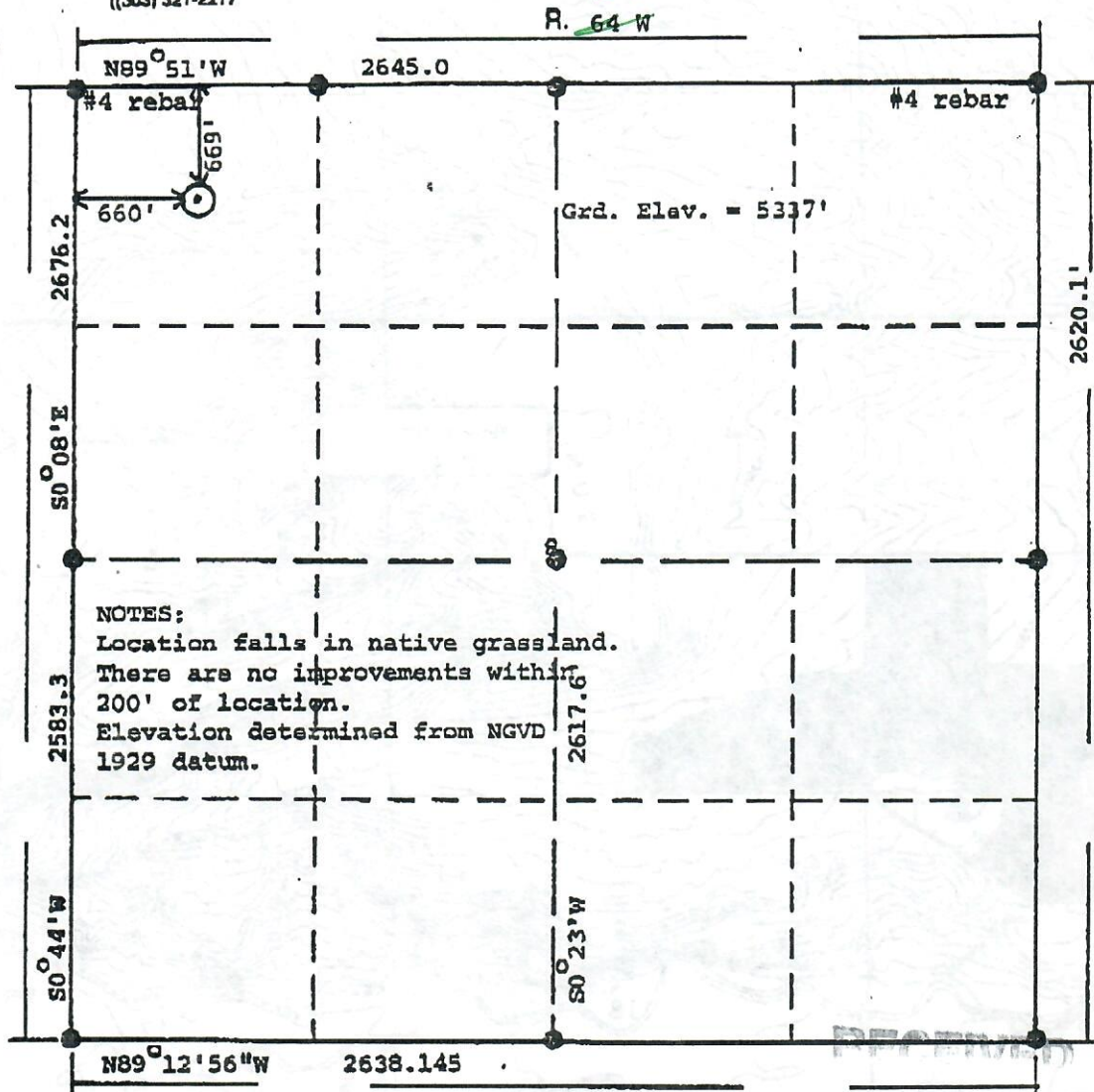


00033476

POWERS ELEVATION CO., INC.  
elevations originate from  
accepted U.S. Benchmarks



Base of Bearing: East section line assumed north.



NOTES:  
Location falls in native grassland.  
There are no improvements within  
200' of location.  
Elevation determined from NGVD  
1929 datum.



Powers Elevation Co., Inc. of Denver, Colorado has in accordance

with a request from Chris Frank

for Gorrity Oil & Gas Corp.

determined the location of 8-4 Memo MC

to be 669' FN & 660' FW

Section 8, Township 3 North

Range 64 West of the Sixth Principal

Meridian,

Weld County, Colorado


I hereby certify that this plot is an accurate  
representation of a correct survey showing the  
location of 8-4 PUD MC

Date: March 4, 1993

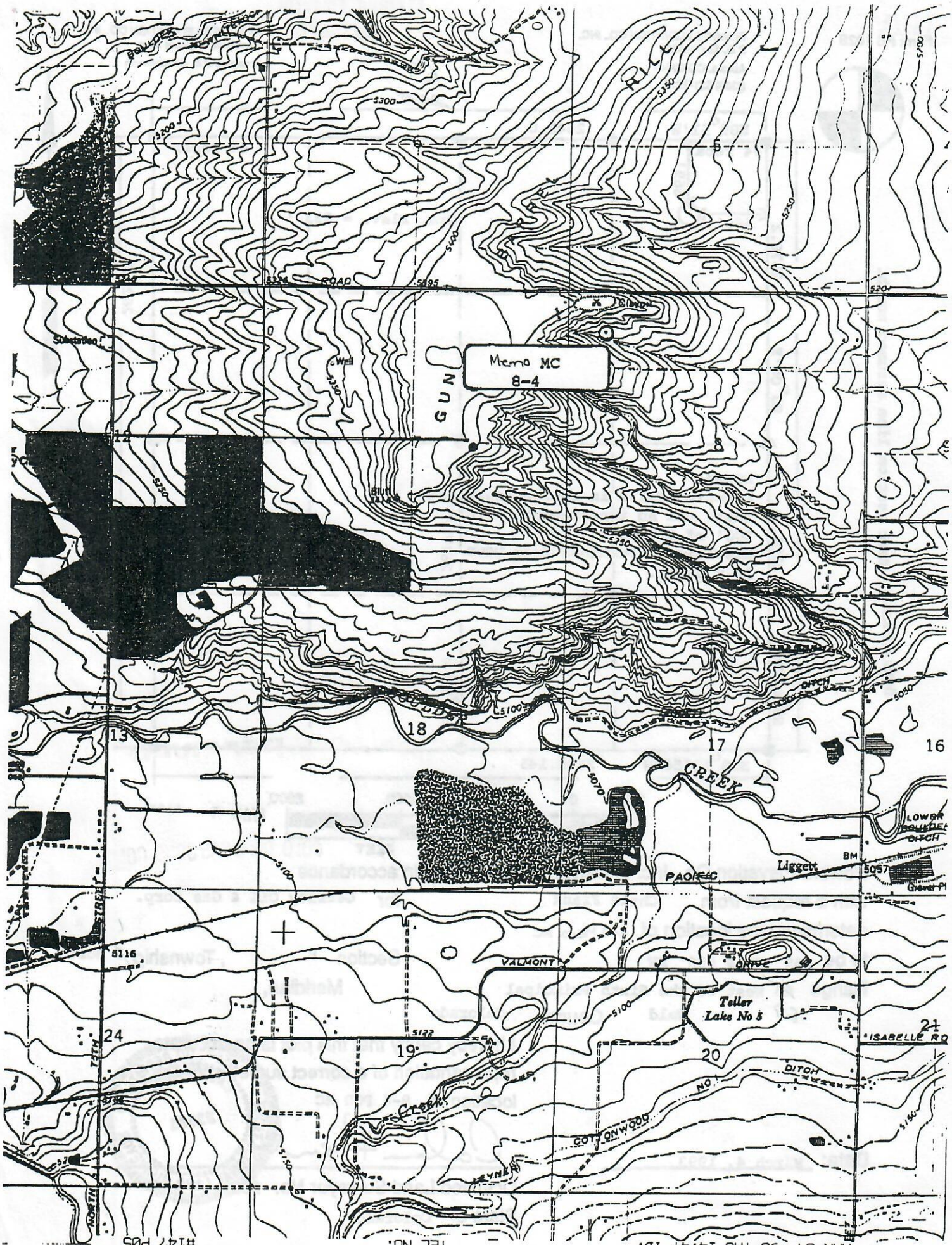
*Calvin H. Hendrix*

Licensed Land Surveyor No. 23501

State of Colorado







#147 P05

TEL NO:

MAR-04-'93 THU 14:47 ID: