



01869731

RECEIVED

MAY -4 07

COGCC

CERTIFICATION OF OWNER NOTIFICATION
Order No. 1R-100 – 318A Well Locations

Bailey 8-8-1



1. EnCana Oil & Gas (USA) Inc. (EnCana) proposes to drill a boundary line well in accordance with Rule 318A, Order No. 1R-100. The well will be drilled at a surface location of 874' FSL and 1096' FEL in Sec 1, T1N, R69W and a bottomhole location of 50' FSL and 50' FEL in Sec 1, T1N, R69W, Boulder County, Colorado, as delineated on the attached location plat.
2. In accordance with Section e (6) of the Rule, EnCana notified by certified mail the owners of the proposed boundary well of the proposal to drill the well and the designated wellbore spacing unit.
3. EnCana hereby certifies that no timely objection to the proposed wellbore or the proposed wellbore spacing unit was received.
4. EnCana requests that the Director administratively approve the boundary line well and the wellbore spacing unit for the Bailey 8-8-1 well.

ENCANA OIL & GAS (USA) INC.

By: 

Title: Permitting Agent

Date: May 2, 2007

RECEIVED

MAY -4 07

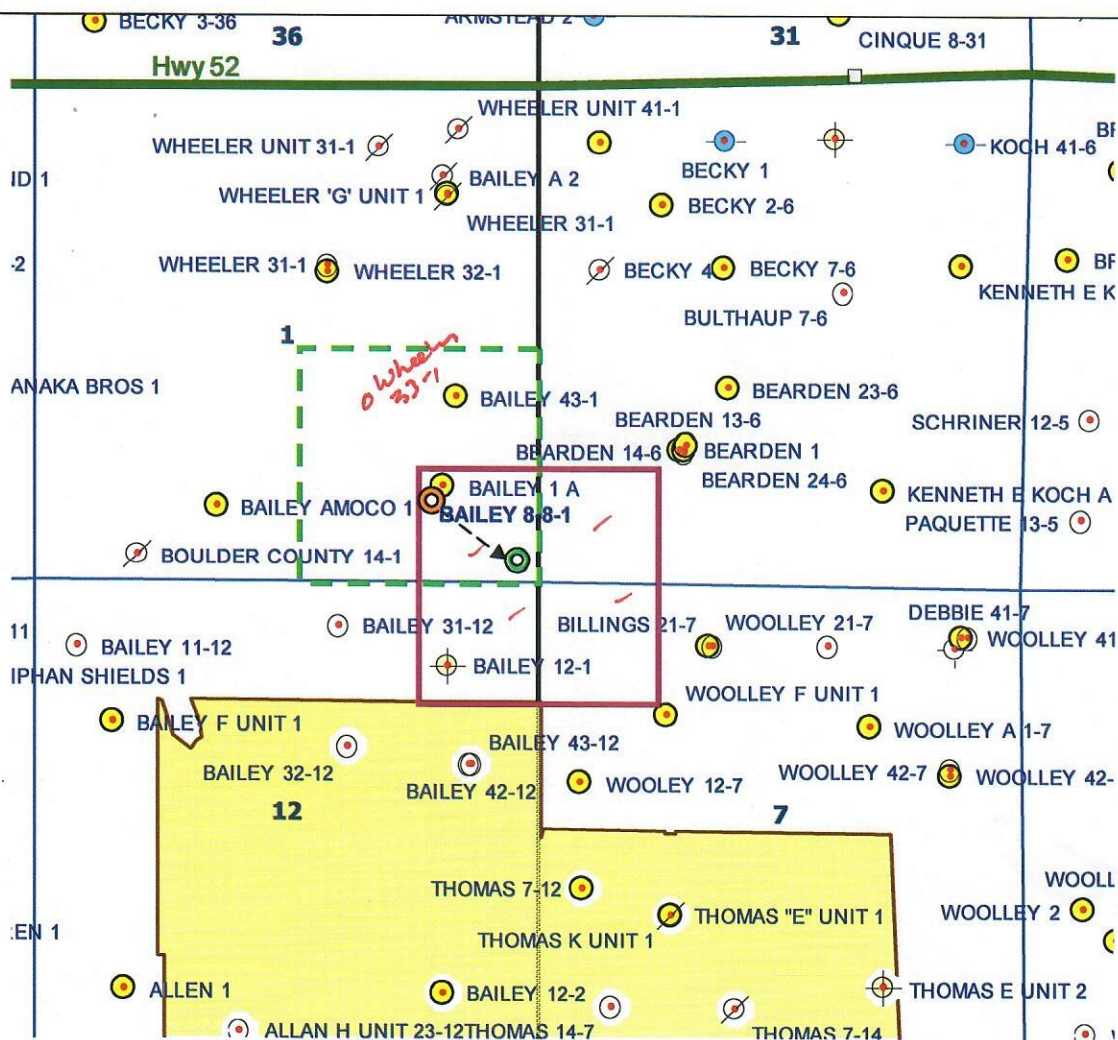
COGCC



Bailey 8-8-1
SESE Sec 1 T1N-R69W

Purple outline = Proposed 160 acre spacing unit
T1N-R68W Sec 6: SWSW, Sec 7: NWNW, Weld County
T1N-R69W Sec 1: SESE, Sec 12: NENE, Boulder County
Green dashed outline = SW Sec 1 T1N-R69W (location of surface and bottom hole)

Bottom hole located in the SE center of Section 1

This 1/4 section has less than 8 bottom hole wells producing from the
Codell, Niobrara, and J Sand formations.



 = Surface location
 = Bottom hole location