



WELLHEAD ABANDONMENT FORM

SITE NAME: Sawdey 5-30							DATE: 12/6/2021		REM. PROJECT #: 90434318		WEATHER: 30's and overcast	
SITE DIRECTIONS: CR16.5/CR1, N .20, E .20 into							CLIENT: Oxy					
LEGALS AND LAT/LONG: 40.112532, -105.050401							TASMAN PERSONNEL: Brandon VanHorn					
SOIL TYPES: Clayey Sand - SC							SURFACE GRADIENT: South					
SOIL SAMPLING							FACILITY INFRASTRUCTURE					
Date/Time	Soil Sample ID	PID (ppm)	Visual	Olfactory	Photo?	Grab or Lab Sample?	EQUIPMENT		Quantity			
							Above Ground Storage Tank (AST)					
12/6/2021 09:39	WH-B01 @6'	0.7	No Staining	No Odor	Yes	Lab	Buried or Partially Buried Vessel					
12/6/2021 09:42	WH-N01 @5'	0.0	No Staining	No Odor	Yes	N/A	Separator					
12/6/2021 09:45	WH-S01 @5'	0.0	No Staining	No Odor	Yes	N/A	Emission Control Device (ECD)					
12/6/2021 09:48	WH-E01 @5'	0.0	No Staining	No Odor	Yes	N/A	Dump Line					
12/6/2021 09:51	WH-W01 @5'	0.0	No Staining	No Odor	Yes	N/A	Wellhead		1			
12/6/2021 09:54	WHS-N01 @3"	0.0	No Staining	No Odor	Yes	N/A	Flowline		1			
12/6/2021 09:57	WHS-S01 @3"	0.0	No Staining	No Odor	Yes	N/A	Other:					
12/6/2021 10:00	WHS-E01 @3"	0.0	No Staining	No Odor	Yes	N/A	Soil Loads Removed					
12/6/2021 10:03	WHS-W01 @3"	0.0	No Staining	No Odor	Yes	N/A	IMPACTED SOIL IDENTIFIED?					
12/6/2021 10:06	WH-BG01 @3'	0.0	No Staining	No Odor	Yes	Lab	ESTIMATED VOLUME OF IMPACTS:					
12/6/2021 10:09	WH-BG01 @6'	0.0	No Staining	No Odor	Yes	Lab	Date		Number	CY		
12/6/2021 10:12	WH-BG02 @3'	0.0	No Staining	No Odor	Yes	Lab						
12/6/2021 10:15	WH-BG02 @6'	0.0	No Staining	No Odor	Yes	Lab						
12/6/2021 10:18	WH-BG03 @3'	0.0	No Staining	No Odor	Yes	Lab						
12/6/2021 10:21	WH-BG03 @6'	0.0	No Staining	No Odor	Yes	Lab						
12/6/2021 10:24	WH-BG04 @3'	0.0	No Staining	No Odor	Yes	Lab	Total Removed		0	0		
12/6/2021 10:27	WH-BG04 @6'	0.0	No Staining	No Odor	Yes	Lab	Disposal Facility:					
12/6/2021 10:30	FL-B01 @3'	0.0	No Staining	No Odor	Yes	Lab	Groundwater Recovery					
12/6/2021 11:19	FL-B02 @3'	0.9	No Staining	No Odor	Yes	Lab	DATE GW ENCOUNTERED:		DEPTH:			
2/9/2022 13:26	WH-B02 @7'	2.4	No Staining	No Odor	Yes	Lab	GROUNDWATER IN CONTACT WITH IMPACTED SOIL?					
2/9/2022 13:28	WH-N02 @6'	1.3	No Staining	No Odor	Yes	Lab						
2/9/2022 13:30	WH-S02 @6'	1.1	No Staining	No Odor	Yes	Lab	LNAPL OR SHEEN OBSERVED ON GW?					
GROUNDWATER SAMPLING							Date		BBLS			
Date/Time	Groundwater Sample ID	Depth Collected	Turbid?	Sheen?	Odor?	Photo?						
							Total Removed		0			
							Disposal Facility:					





SITE NAME: Sawdey 5-30							DATE: 2/9/2022	REM. PROJECT #:		WEATHER: SSUNNY 50	
SITE DIRECTIONS: CR16.5/CR1, N .20, E .20 into							CLIENT: Oxy				
LEGALS AND LAT/LONG: 40.112532, -105.050401							TASMAN PERSONNEL: Brandon LeVasseur				
SOIL TYPES: Clayey Sand - SC							SURFACE GRADIENT: South				
SOIL SAMPLING							FACILITY INFRASTRUCTURE				
Date/Time	Soil Sample ID	PID (ppm)	Visual	Olfactory	Photo?	Grab or Lab Sample?	EQUIPMENT		Quantity		
							Above Ground Storage Tank (AST)				
2/9/2022 13:32	WH-E02@6'	1.0	No Staining	No Odor	Yes	Lab	Buried or Partially Buried Vessel				
2/9/2022 13:34	WH-W02@6'	1.1	No Staining	No Odor	Yes	Lab	Separator				
2/9/2022 14:00	FL-B03@4	0.7	No Staining	No Odor	Yes	Lab	Emission Control Device (ECD)				
2/9/2022 14:02	FL-N01@3'	0.5	No Staining	No Odor	Yes	Lab	Dump Line				
2/9/2022 14:04	FL-S01@3'	0.7	No Staining	No Odor	Yes	Lab	Wellhead				
2/9/2022 14:06	FL-E01@3'	0.3	No Staining	No Odor	Yes	Lab	Flowline				
2/9/2022 14:08	FL-W01@3'	0.8	No Staining	No Odor	Yes	Lab	Other:				
2/23/2022 09:34	FL-B04@5'	0.0	No Staining	No Odor	Yes	Lab	Soil Loads Removed				
2/23/2022 09:36	FL-N02@4'	0.0	No Staining	No Odor	Yes	Lab	IMPACTED SOIL IDENTIFIED?				
							ESTIMATED VOLUME OF IMPACTS:				
							Date		Number	CY	
							Total Removed		0	0	
							Disposal Facility:				
							Groundwater Recovery				
							DATE GW ENCOUNTERED:		DEPTH:		
							GROUNDWATER IN CONTACT WITH IMPACTED SOIL?				
							LNAPL OR SHEEN OBSERVED ON GW?				
GROUNDWATER SAMPLING							Date		BBLS		
Date/Time	Groundwater Sample ID	Depth Collected	Turbid?	Sheen?	Odor?	Photo?					
							Total Removed		0		
							Disposal Facility:				

Photographic Log

							
Equipment ID:		Equipment Type:		Equipment ID:		Equipment Type:	
Material:	Volume:	Contents:		Material:	Volume:	Contents:	
Notes/Conditions:				Notes/Conditions:			

Photographic Log



					
Equipment ID:			Equipment Type:		
Material:	Volume:	Contents:	Material:	Volume:	Contents:
Notes/Conditions:			Notes/Conditions:		

					
Equipment ID:		Equipment Type:		Equipment ID:	
Material:	Volume:	Contents:		Material:	Volume:
Notes/Conditions:				Notes/Conditions:	



Photographic Log

							
Equipment ID:		Equipment Type:		Equipment ID:		Equipment Type:	
Material:	Volume:	Contents:		Material:	Volume:	Contents:	
Notes/Conditions:				Notes/Conditions:			

Photographic Log

							
Equipment ID:		Equipment Type:		Equipment ID:		Equipment Type:	
Material:	Volume:	Contents:		Material:	Volume:	Contents:	
Notes/Conditions:				Notes/Conditions:			


Photographic Log

							
Equipment ID:		Equipment Type:		Equipment ID:		Equipment Type:	
Material:	Volume:	Contents:		Material:	Volume:	Contents:	
Notes/Conditions:				Notes/Conditions:			

Photographic Log

								
Equipment ID:		Equipment Type:		Equipment ID:		Equipment Type:		
Material:	Volume:	Contents:	Material:	Volume:	Contents:	Material:	Volume:	Contents:
Notes/Conditions:			Notes/Conditions:					

Photographic Log

							
Equipment ID:		Equipment Type:		Equipment ID:		Equipment Type:	
Material:	Volume:	Contents:		Material:	Volume:	Contents:	
Notes/Conditions:				Notes/Conditions:			