



BKG01 @ 4'
BKG01 @ 6'

FL01-01 @ 4'

Legend

-  Underground Flowline Location (Collected via Trimble GPS)
-  Laboratory Sample Location (Collected via Trimble GPS)


Notes

All locations are approximate unless otherwise noted.

GPS – Global Positioning System

0 ft. 50 ft. 100 ft.

Image Source: Google Earth; July 2019
Projection: WGS 84 UTM Zone 13 North



DATE:	February 23, 2022
DESIGNED BY:	C. Hamlin
DRAWN BY:	M. Wright



Tasman, Inc.
6855 W. 119th Ave.
Broomfield, CO 80020

PDC Energy, Inc. – DJ Basin
Former Strohauer 32-22D Wellhead
SWSE, SESE, Section 32, Township 5 North, Range 65 West
Weld County, Colorado

**SOIL SAMPLE
LOCATION MAP
(FLOWLINE)**

**FIGURE
2**