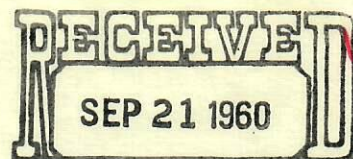




OIL AND GAS CONSERVATION COMMISSION
OF THE STATE OF COLORADO



OIL & GAS
CONSERVATION COMMISSION

NOTICE OF INTENTION TO DRILL


INSTRUCTIONS:

A notice of intention to drill a well shall be filed in duplicate on all Federal and Patented lands, and in triplicate on all State lands. Do not begin operations until approved copy has been received. It is mandatory that the proposed location comply with all rules and regulations of the Commission. Locate well on section grid in proper location, and indicate extent of lease. Unless operations are commenced within 180 days after the date of approval hereof, this approval to drill will become null and void.

Name of Operator Colorado & Western Drilling Company Phone No. AC2-0401
Address 1119 Mile High Center City Denver State Colorado

How is liability secured: Well Bond (Attached) ☒; Blanket Bond ☐; Waiver ☐
(Check one)

Lease Name B-Jay Oil Company *state*
Well No. 2
Field Name ~~South~~ McCallum - ~~South~~ Wildcat ☐
County Jackson



Location Center SESW Section 16 Township 9N Range 78W Meridian 6th
(quarter quarter)
660 feet from S Section line and 1980 feet from W Section Line
N or S E or W

The well is located on: Patented land ☐ State land ☒ Federal land ☐

The well is located within a spaced area: Yes ☐ No ☒


Distance from proposed location to nearest property or lease line 1320 feet.
Distance from proposed location to nearest drilling unit line _____ feet.

Objectives: Lakota Depth 5,800'; _____
Formation Estimate Formation Estimate

Proposed length of surface casing 300 feet.

REMARKS:

*P.I. report 9/14/60 - This well duly @ 3485
Spud 8/20/60*



I/We hereby swear (or affirm) that the statements herein made are a full and correct report.

APPROVED:

Date _____
Director

Company Colorado & Western Drlg. Date September 14, 1960

Address 1119 Mile High Center Phone No. AC2-0401

By Fred W. Pool Title President
Signature