

Brian Stanley

From: Marette - DNR, Brandon <brandon.marette@state.co.us>
Sent: Friday, December 17, 2021 8:46 AM
To: Heather Mitchell
Cc: Mike Cugnetti; Brian Stanley; Matt Cummings; Clara Jenck
Subject: [External]:Re: [External]:Re: [External]:Re: Nest Map

Good morning Heather,

That works, thanks.

Regards,

Brandon B. Marette, CWB®
Northeast Region Energy Liaison and Land Use Coordinator



Direct [\(303\) 291-7327](tel:3032917327)
[6060 Broadway, Denver, CO 80216](https://www.state.co.us/dnr/6060%20Broadway%2C%20Denver%2C%20CO%2080216)
brandon.marette@state.co.us
[CPW's Energy Webpage](#)
[CPW's Wildlife Movements Webpage](#)



THINK SAFETY FIRST!



On Fri, Dec 17, 2021 at 6:58 AM Heather Mitchell <HMitchell@verdadresources.com> wrote:

Good Morning Brandon,

I wanted to confirm when our monitor needs to be onsite.

1. Rig up
2. Noisy times (we are not quite sure what this entails – so If you have clarifications we would take it)
3. Daily Check ins
4. Rig down

Please let us know if there is anything additional you need.

Thanks again!

Heather Mitchell

Regulatory Manager

Verdad Resources LLC

HMitchell@verdadresources.com

O:720-845-6917

C: 303-725-2694



From: Marette - DNR, Brandon <brandon.marette@state.co.us>

Sent: Thursday, December 16, 2021 4:14 PM

To: Heather Mitchell <HMitchell@VerdadResources.com>

Cc: Mike Cugnetti <MCugnetti@VerdadResources.com>

Subject: [External]:Re: [External]:Re: Nest Map

Good afternoon Heather,

I just talked to the DWM and while there were no eagles on/near the nest, she did see them in the area.

So yes, now is as good a time (with the exception of outside the nesting season) to complete that P&A. When would this work be completed? Most of next week?

Thanks for having a biological monitor there. Also if possible, please have crews offsite by sunset at the latest (ideally 1/2 hour before sunset).

Regards,

Brandon B. Marette, CWB[®]




Direct [\(303\) 291-7327](tel:3032917327)

[6060 Broadway, Denver, CO 80216](https://www.google.com/maps/place/6060+Broadway,+Denver,+CO+80216)

brandon.marette@state.co.us

[CPW's Energy Webpage](#)

[CPW's Wildlife Movements Webpage](#)



THINK SAFETY FIRST!



On Thu, Dec 16, 2021 at 11:30 AM Heather Mitchell <HMitchell@verdadresources.com> wrote:

Hi Brandon- any update on this workover?

Thanks,

Heather Mitchell

Regulatory Manager

Verdad Resources LLC

HMitchell@verdadresources.com

O:720-845-6917

C: 303-725-2694



From: Marette - DNR, Brandon <brandon.marette@state.co.us>
Sent: Wednesday, December 15, 2021 3:34 PM
To: Heather Mitchell <HMitchell@VerdadResources.com>
Cc: Mike Cugnetti <MCugnetti@VerdadResources.com>
Subject: [External]:Re: Nest Map

Heather,


Thanks for that info.

One other question - when is the follow-up reveg planned for? After the nesting season?

Regards,

Brandon B. Marette, CWB[®]

Northeast Region Energy Liaison and Land Use Coordinator



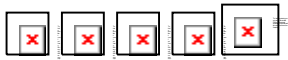
Direct [\(303\) 291-7327](tel:3032917327)

[6060 Broadway, Denver, CO 80216](https://www.colorado.gov/government/locations/6060-broadway-denver-co-80216)

brandon.marette@state.co.us

[CPW's Energy Webpage](#)

[CPW's Wildlife Movements Webpage](#)



THINK SAFETY FIRST!



On Wed, Dec 15, 2021 at 3:19 PM Heather Mitchell <HMitchell@verdadresources.com> wrote:

Brandon – working in daylight hours will not extend the time for the workover. We are also willing to have a monitor there.

If approved, we are assuming it is best to get this done ASAP?

Heather Mitchell

Regulatory Manager

Verdad Resources LLC

HMitchell@verdadresources.com

O:720-845-6917

C: 303-725-2694



From: Heather Mitchell
Sent: Wednesday, December 15, 2021 3:05 PM
To: 'brandon.marette@state.co.us' <brandon.marette@state.co.us>
Cc: Mike Cugnetti <MCugnetti@VerdadResources.com>
Subject: FW: Nest Map

Hi Brandon,

We are needing to re-enter a well that is within the quarter mile buffer zone for a Bald Eagle Active Nest Site.

The well needing the remediation is the Mile-Hi Duck Club- Pascoe #1 (05-001-06992) located in the SWSW of Sec. 6 T1S R65W Adams County. This workover will take less than 5 days.

Pursuant to COGCC regulations, this well must be remediated prior to the completion of 12 wells impacted on our Countyline pad.

Please see the below map with approximate distances from the Nest to the well and other activity in the area.

Thanks for your help and let me know if need any further information.

Heather Mitchell

Regulatory Manager

Verdad Resources LLC

HMitchell@verdadresources.com

O:720-845-6917

C: 303-725-2694



From: Brian Stanley <BStanley@VerdadResources.com>

Sent: Wednesday, December 15, 2021 2:05 PM

To: Mike Cugnetti <MCugnetti@VerdadResources.com>; Heather Mitchell <HMitchell@VerdadResources.com>

Subject: Nest Map

All,

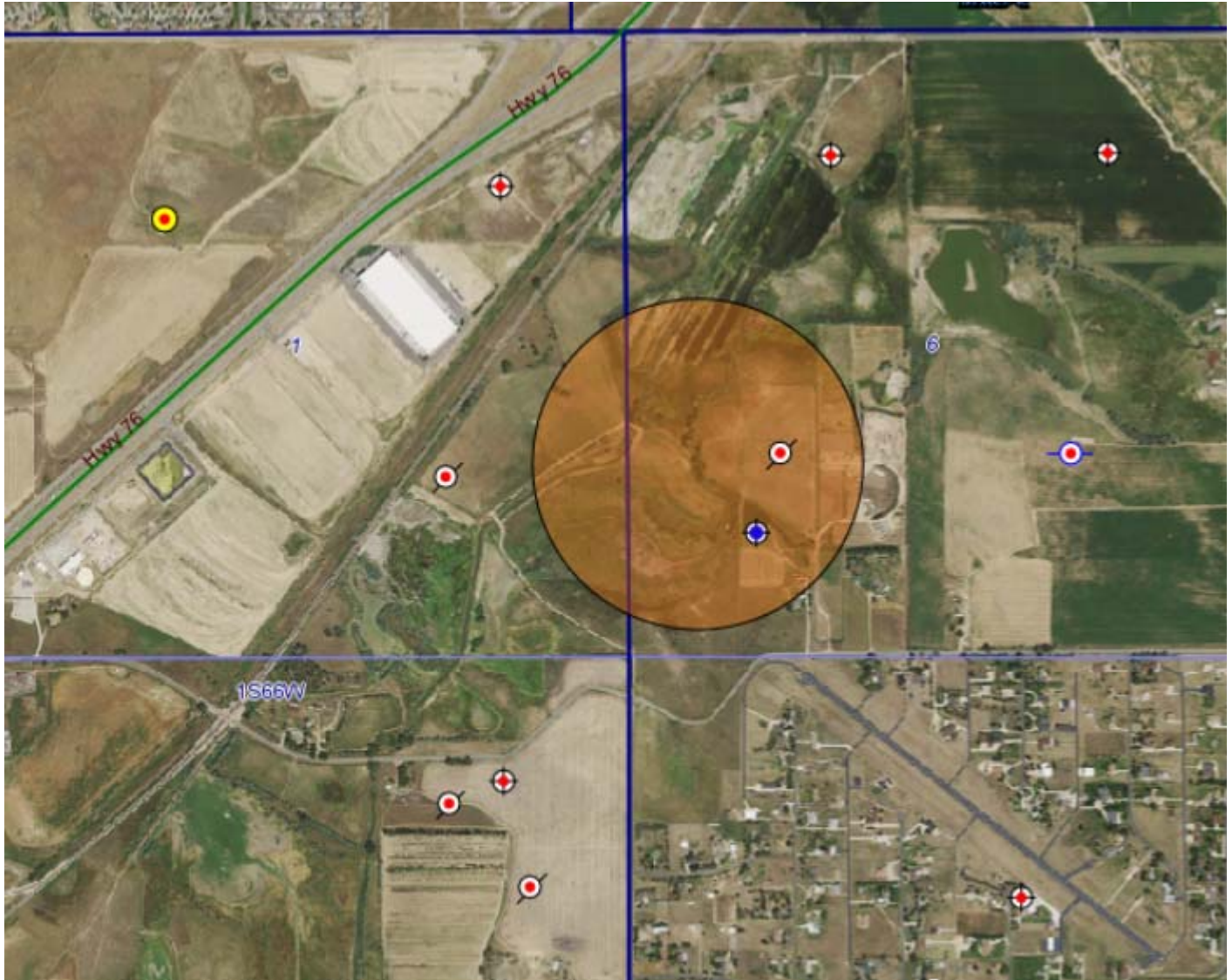
Please see the below map along with associated distances.

Nest-to-Well: 850ft

Nest-to-Active Runway: 1948'

Nest-to-BNSF Line: 1767'

Nest-to-Warehouse Construction: 2075'



Brian Stanley

Sr. Completions Engineer

435-640-6426

