

XBOLT GAMMA RAY
5in/100ft Measured Depth
Final Print
Realtime Mode



Company: Great Western Operating Company LLC

Well: Raindance FC 23-312HN

Field Name: WATTENBERG

Country Name: United States

State Name: Colorado

County Name: Weld

Sec 30, T6N, R67W, 6th Meridian

Latitude: 40.462956 deg

API Number: 05-123-51586

Longitude: -104.927329 deg

Rig Name: Precision 462

Spud Date: 11-Jul-2021

Rig Type: Land

Log Interval: 2046.16--17425.00(ft)

Job Number: 21CC00106

Depth Source: Driller's Depth

Print Type: Final Print

Log Measured From: Drill Floor

Drill Floor Elevation: 4808.00(ft)

Ground Level Elevation: 4788.00(ft)

NAD83 Colorado State
Coordinate System: Plane, Northern Zone, US
Feet

Permanent Datum: Sea Level

Disclaimer

THE USE OF AND RELIANCE UPON THIS RECORDED-DATA BY THE HEREIN NAMED COMPANY (AND ANY OF ITS AFFILIATES, PARTNERS, REPRESENTATIVES, AGENTS, CONSULTANTS AND EMPLOYEES) IS SUBJECT TO THE TERMS AND CONDITIONS AGREED UPON BETWEEN SCHLUMBERGER AND THE COMPANY, INCLUDING: (a) RESTRICTIONS ON USE OF THE RECORDED-DATA; (b) DISCLAIMERS AND WAIVERS OF WARRANTIES AND REPRESENTATIONS REGARDING COMPANY'S USE AND RELIANCE UPON THE RECORDED-DATA; AND (c) CUSTOMER'S FULL AND SOLE RESPONSIBILITY FOR ANY INFERENCE DRAWN OR DECISION MADE IN CONNECTION WITH THE USE OF THIS RECORDED-DATA.

Operational Run Summary

Notes

Run 1: Gamma was delivered in RT due to tools LIH. Gamma gap from:14391-14412 / 14179 - 14242 / 13641-13664 / 13318 - 13352 / 13124 - 13157 / 10334 - 10360 / 10056 - 10078 / 9902-9929 /9348-9372 / 6389-6409 / 6147-6170 / 5983-6004 / 5887-5907 / 5718-5741 / 4996-5018 / 4645-4668 / 4458-4482 / 4105-4128 / 3875-3903.due to poor GR data density/ high ROP. No relog required.

Run 1 (Bit Size: 8.5 in)

DateTime Log Started	08-Aug-2021 19:09:19	DateTime Log Finished	13-Aug-2021 22:09:11
Start Depth (ft)	2066	Stop Depth (ft)	17425
Mud Type	Oil Based Mud	Mud Density (lbm/gal)	10.5
Potassium (%)	0	Barite	Yes
GR Sensor Offset (ft)	20.02	Calibration Coefficient	0
DNI Sensor Offset (ft)	38.89		

Log

Description: XBOLT GAMMA RAY

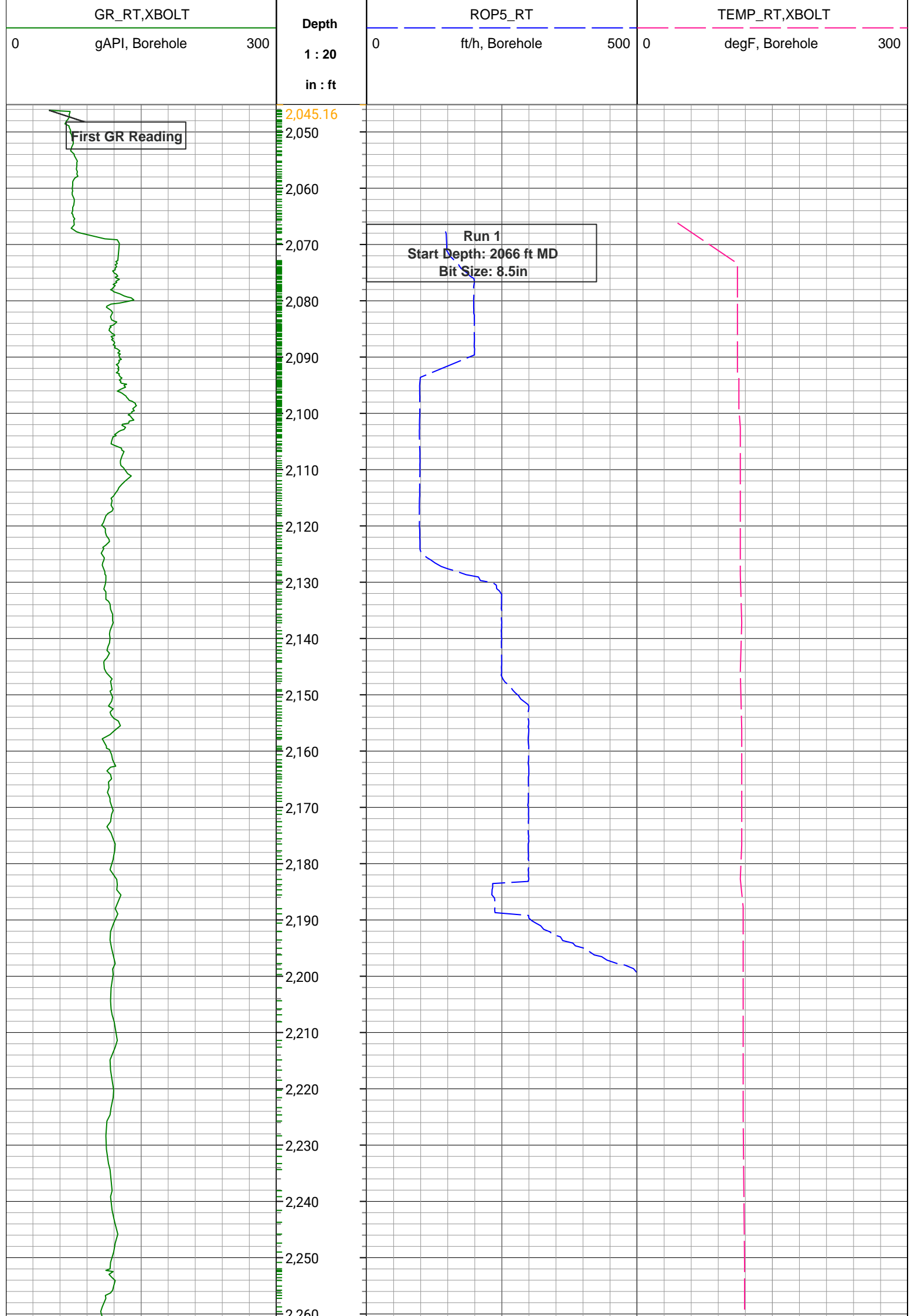
Format: GW_XBOLT_EOW

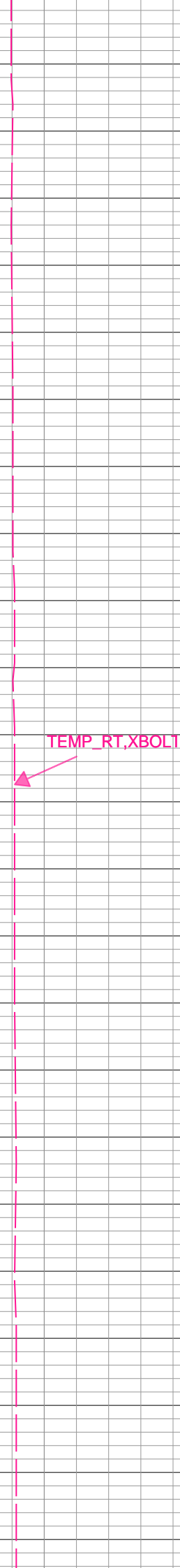
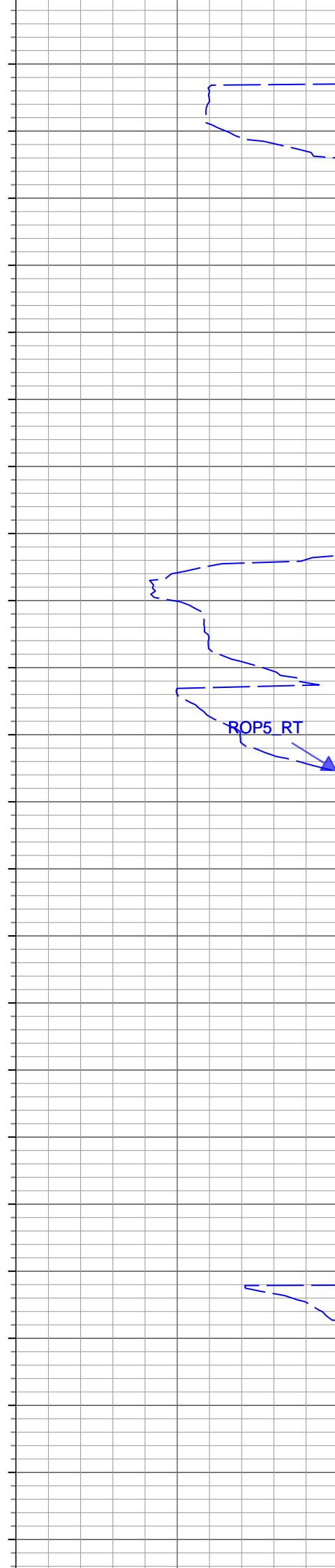
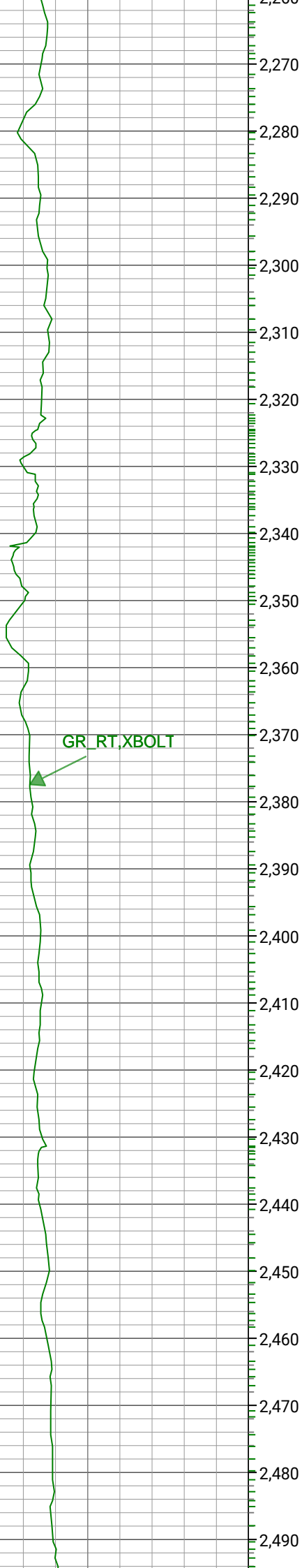
Index Scale: 5in/100ft

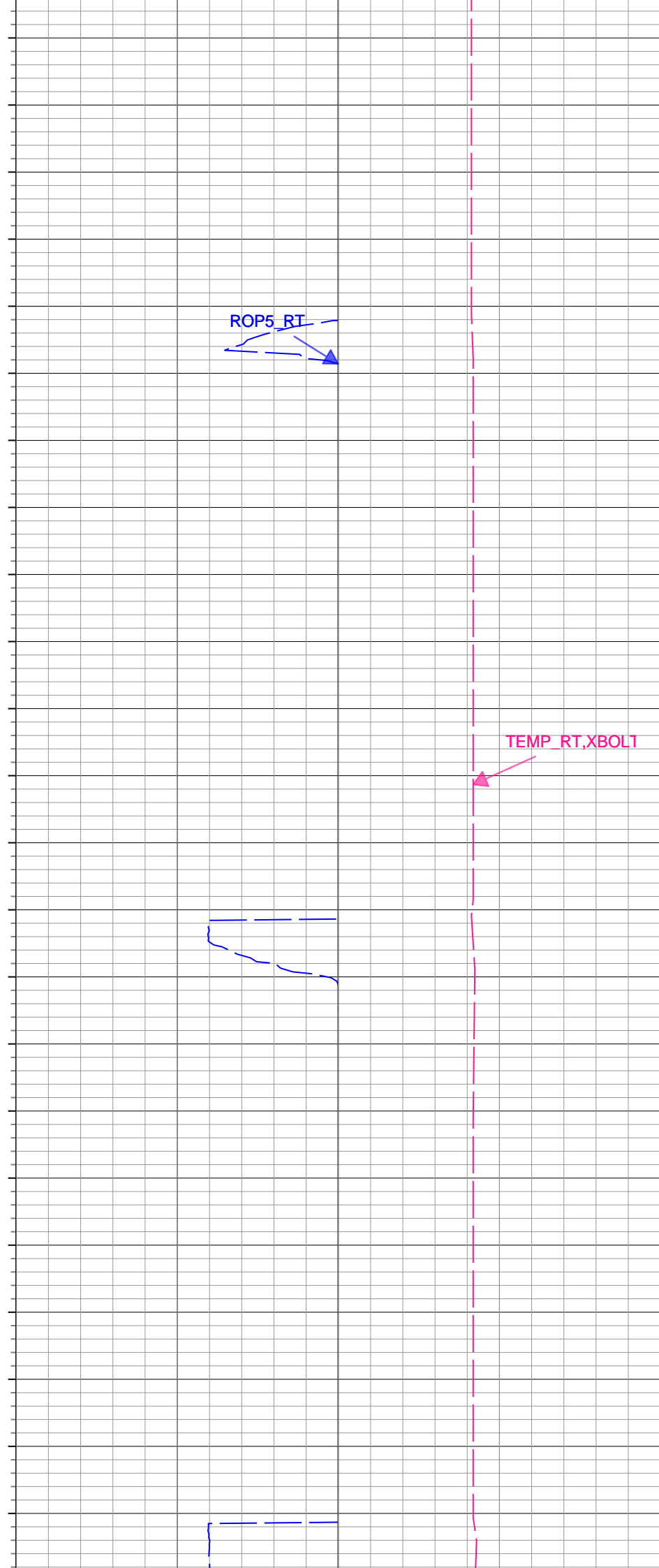
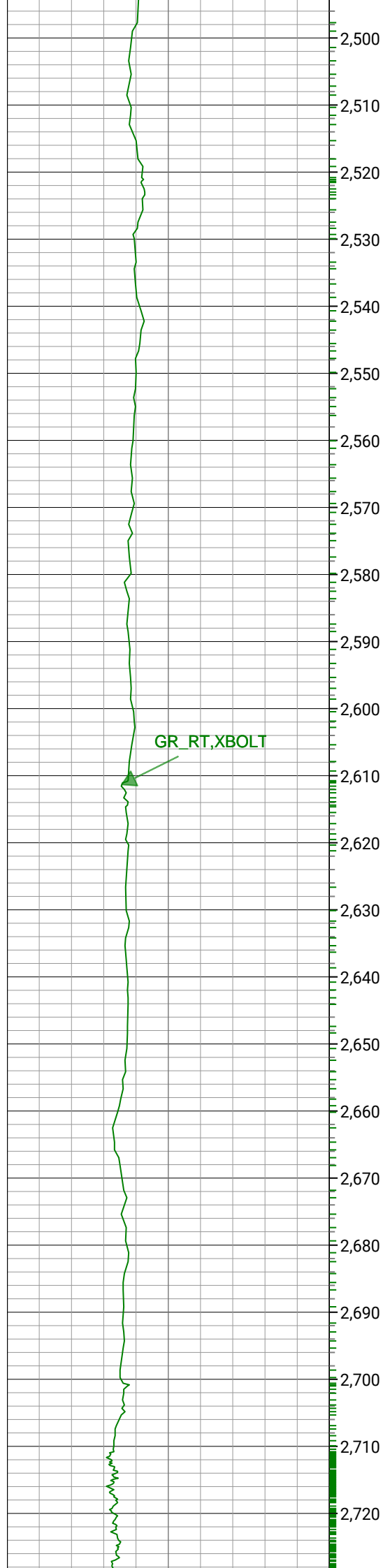
Index Unit: ft

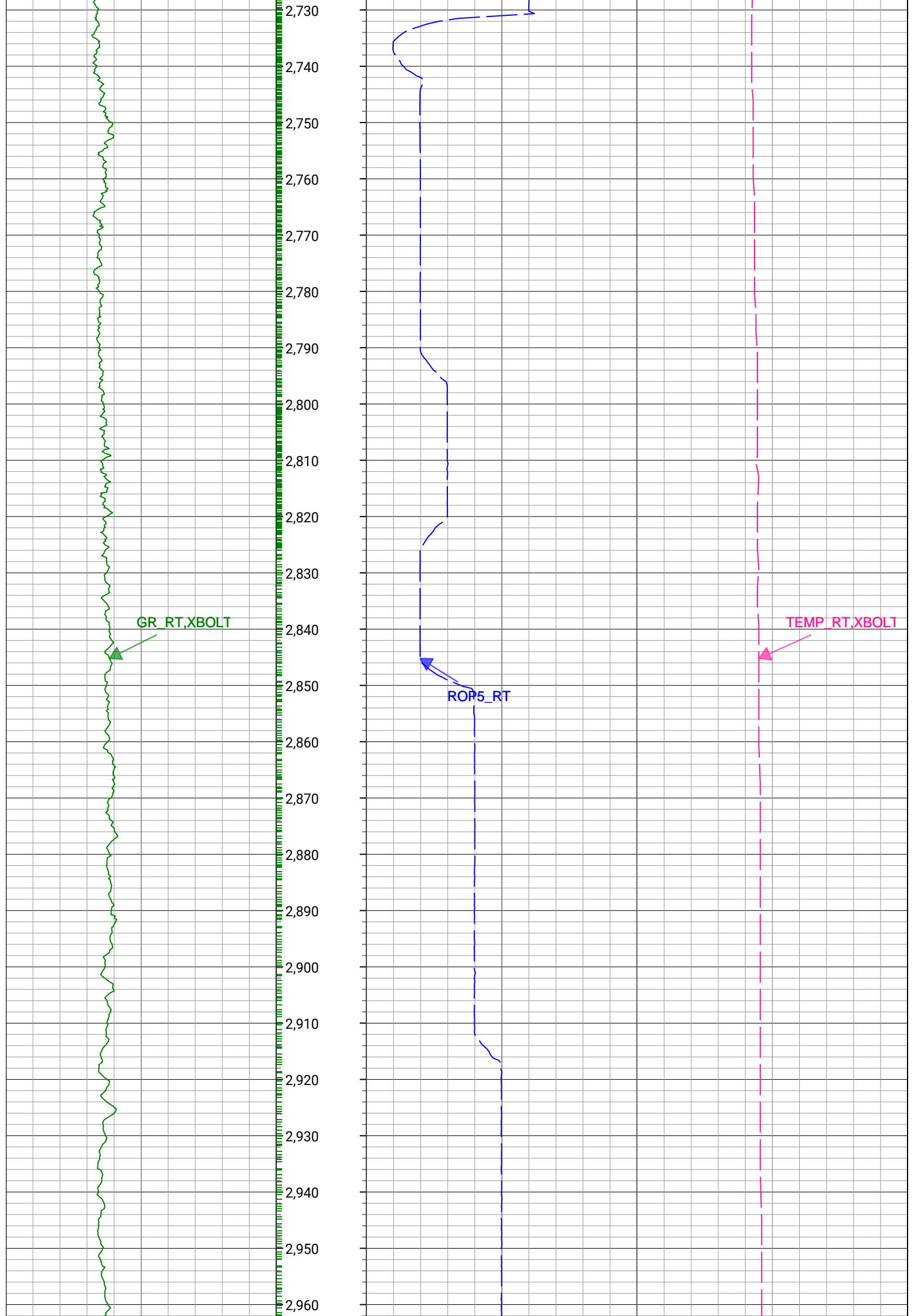
Index Type: Measured Depth

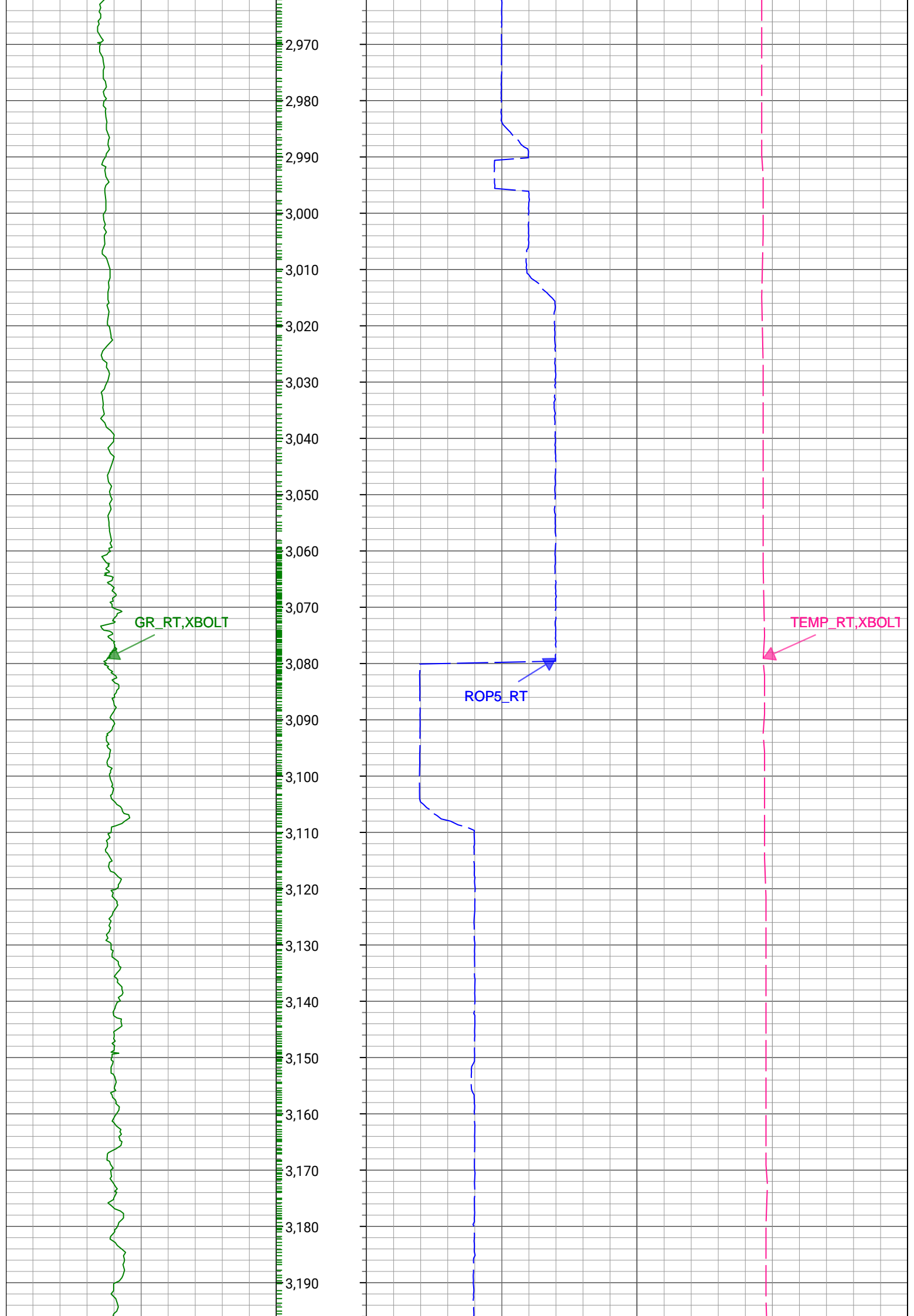
Creation Date: 27-Aug-2021

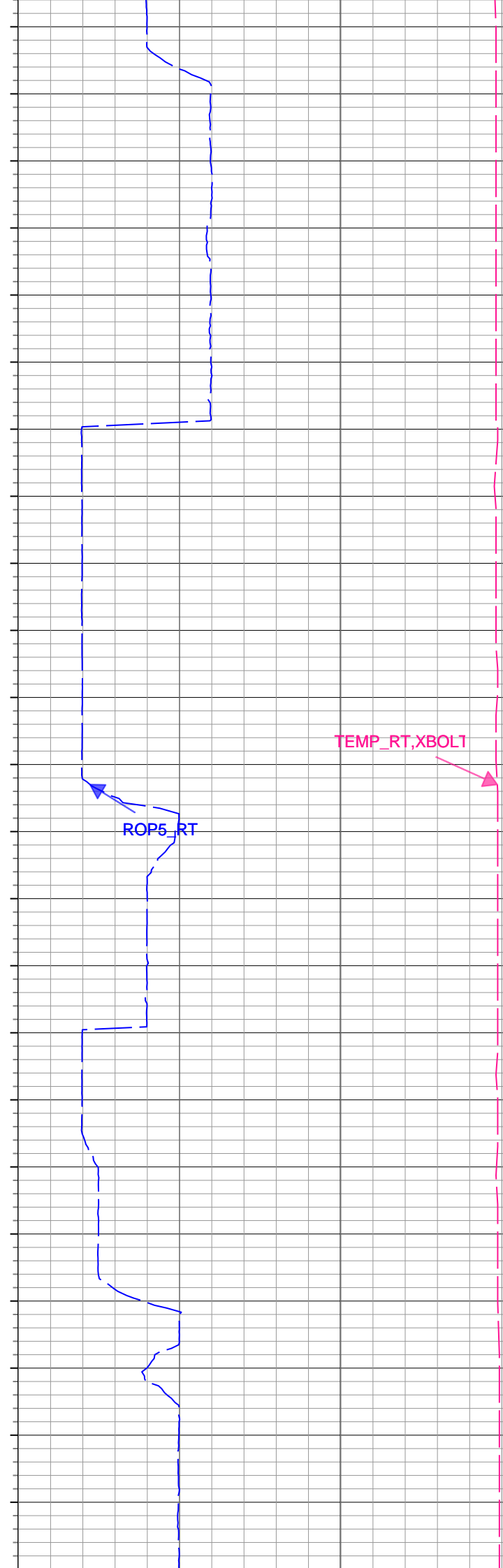
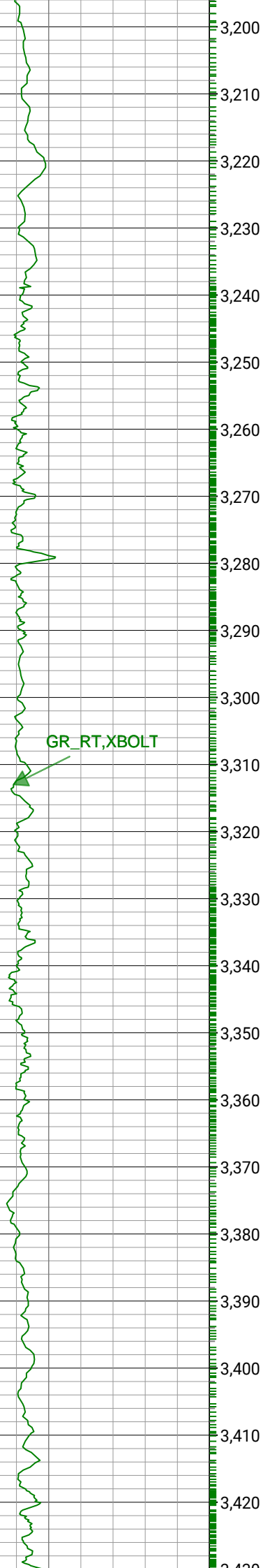


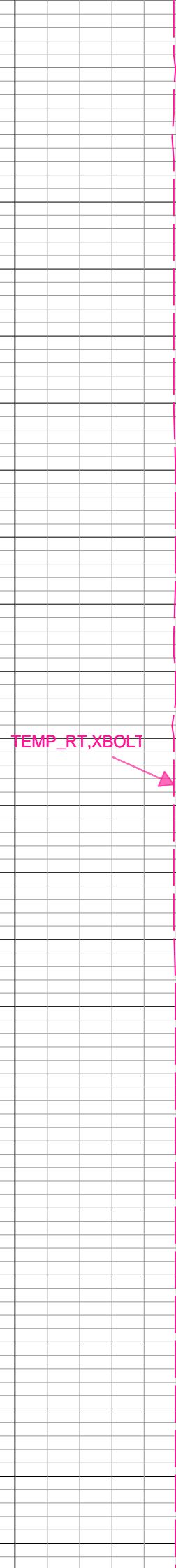
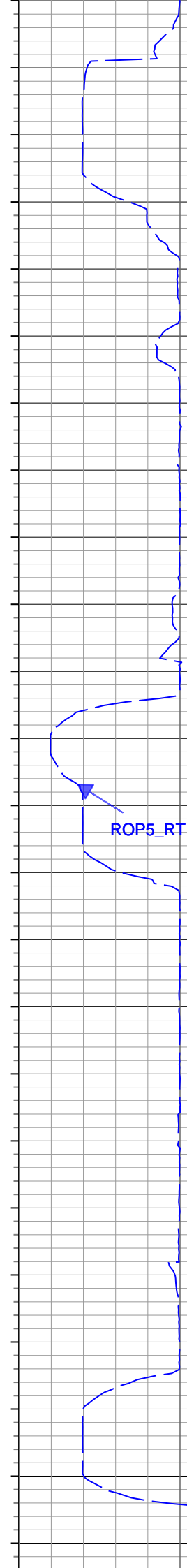
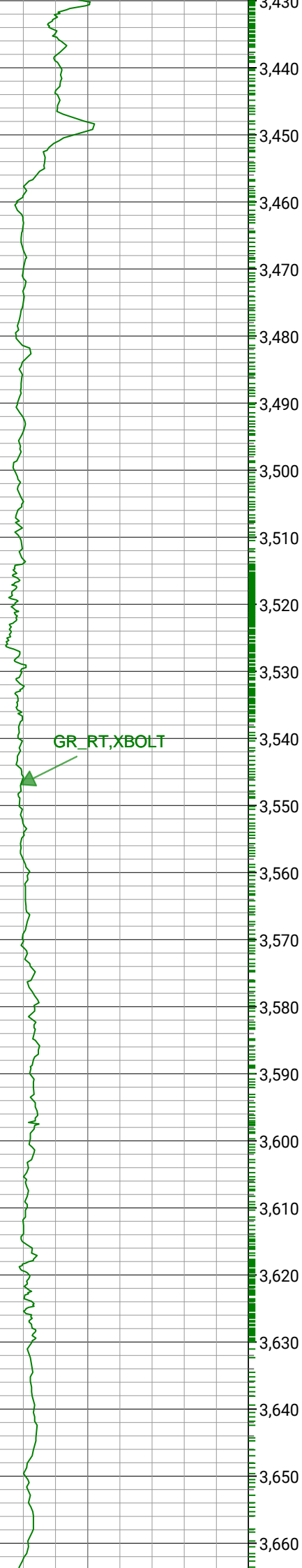


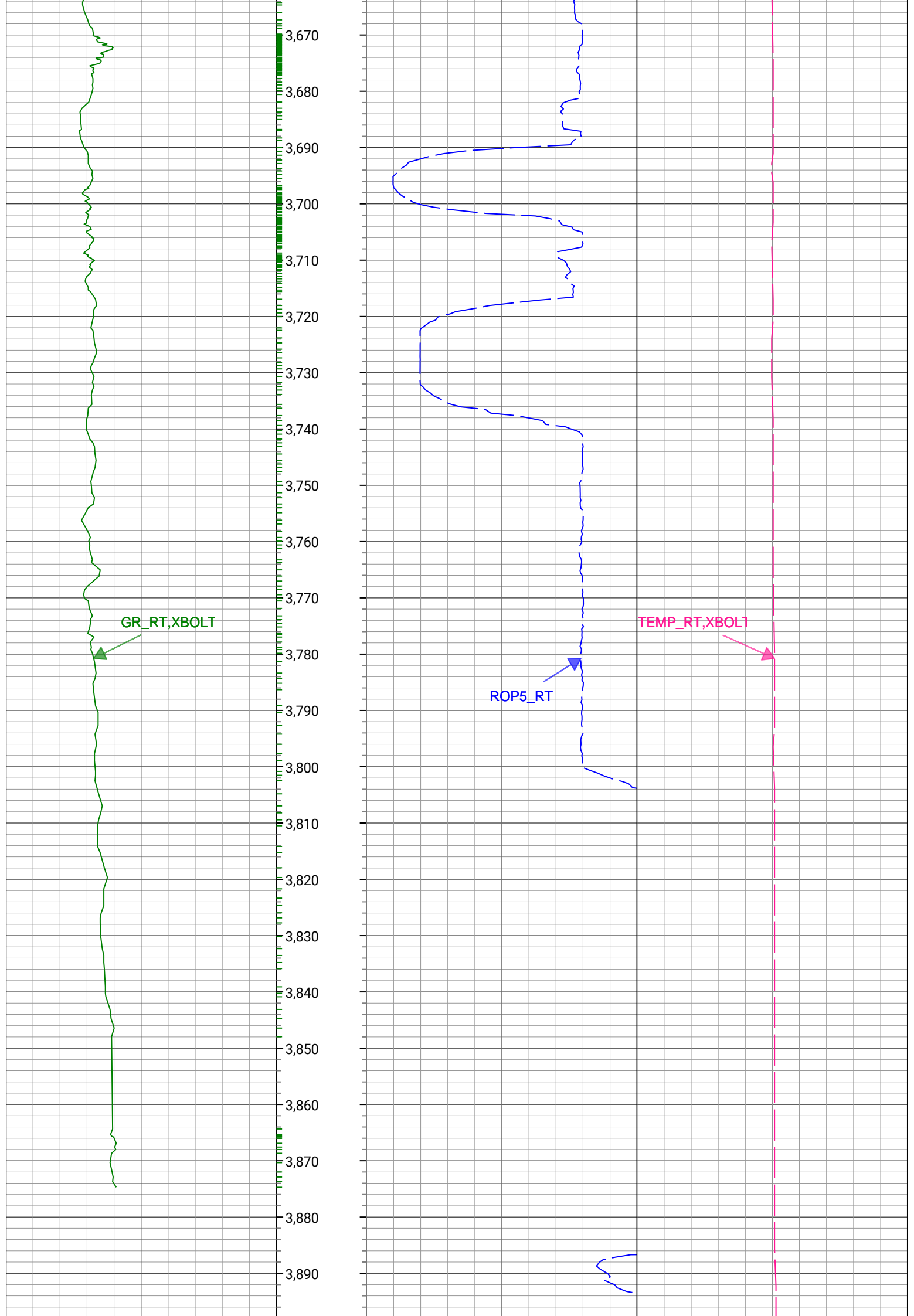


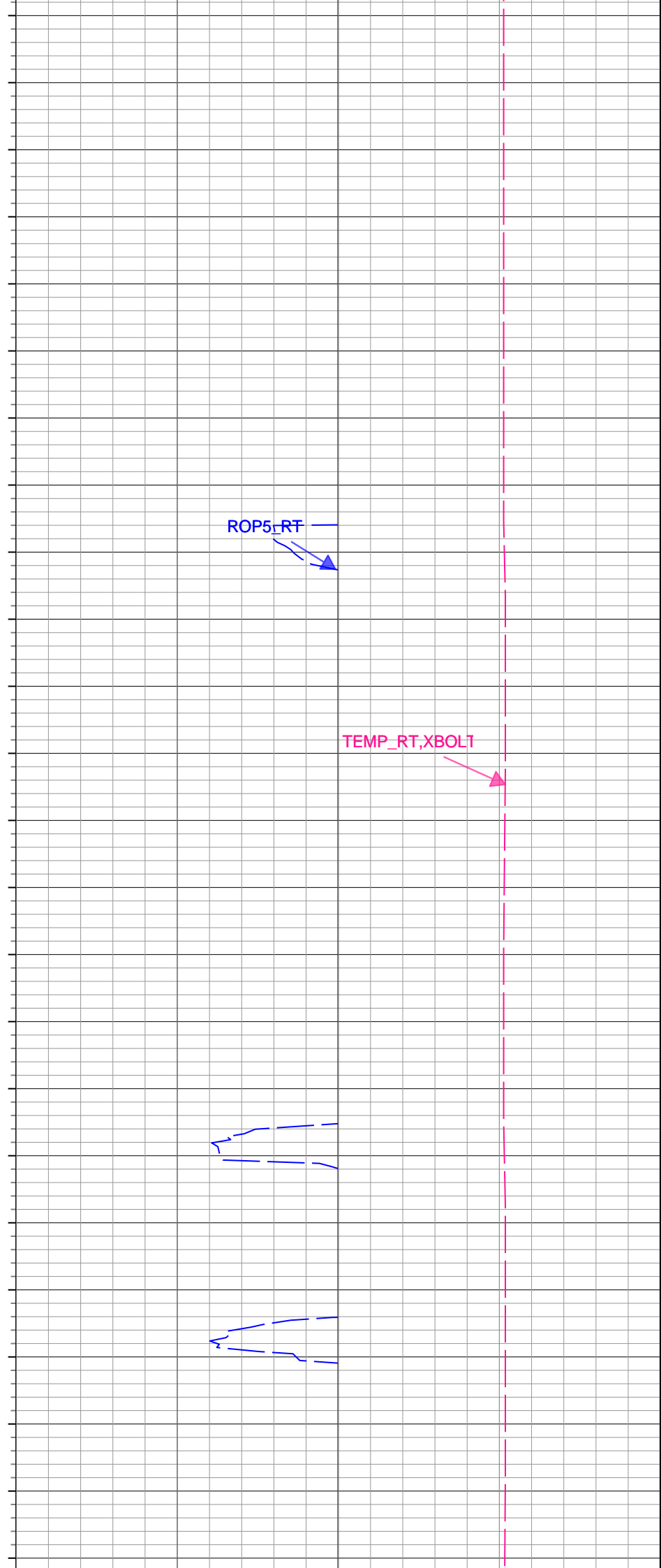
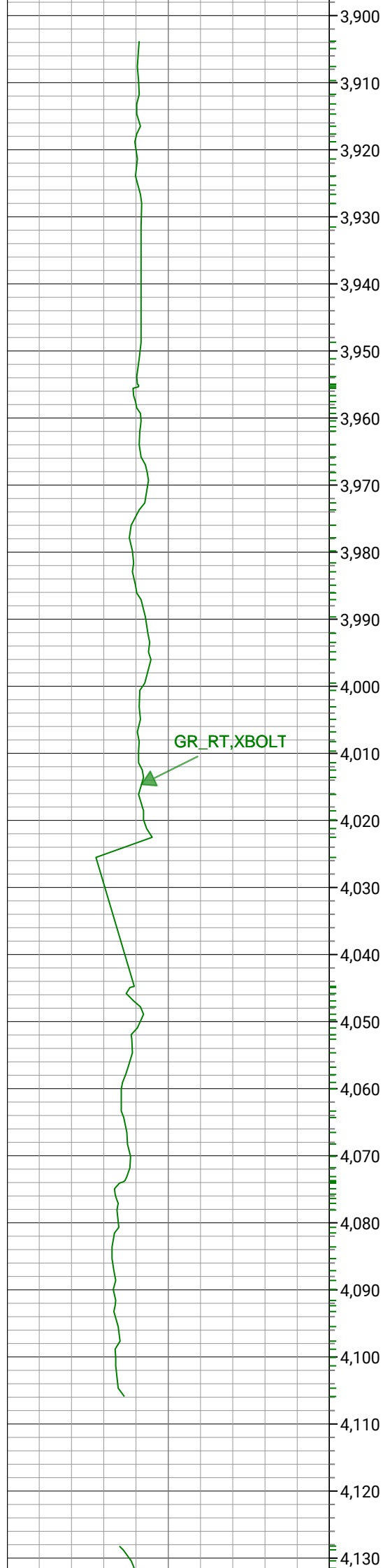


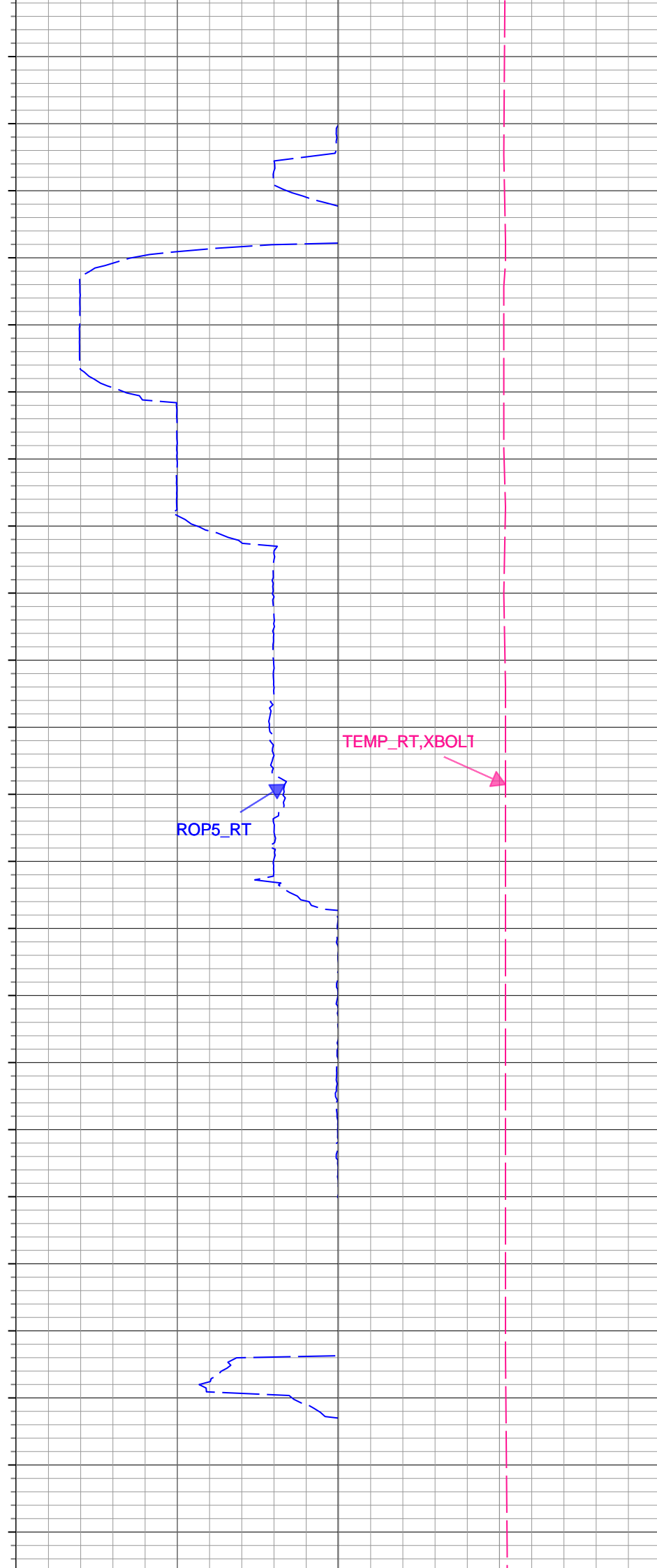
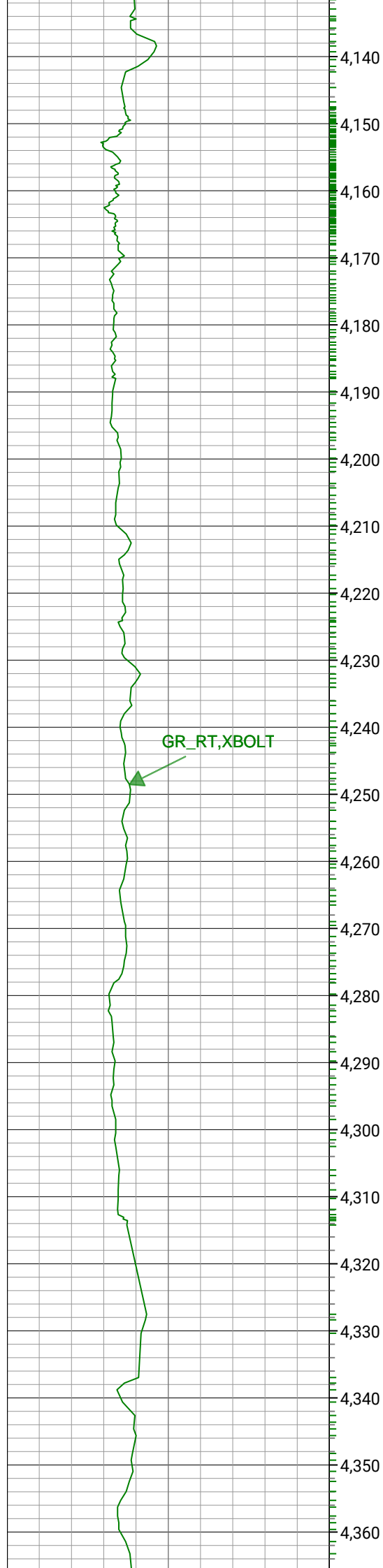


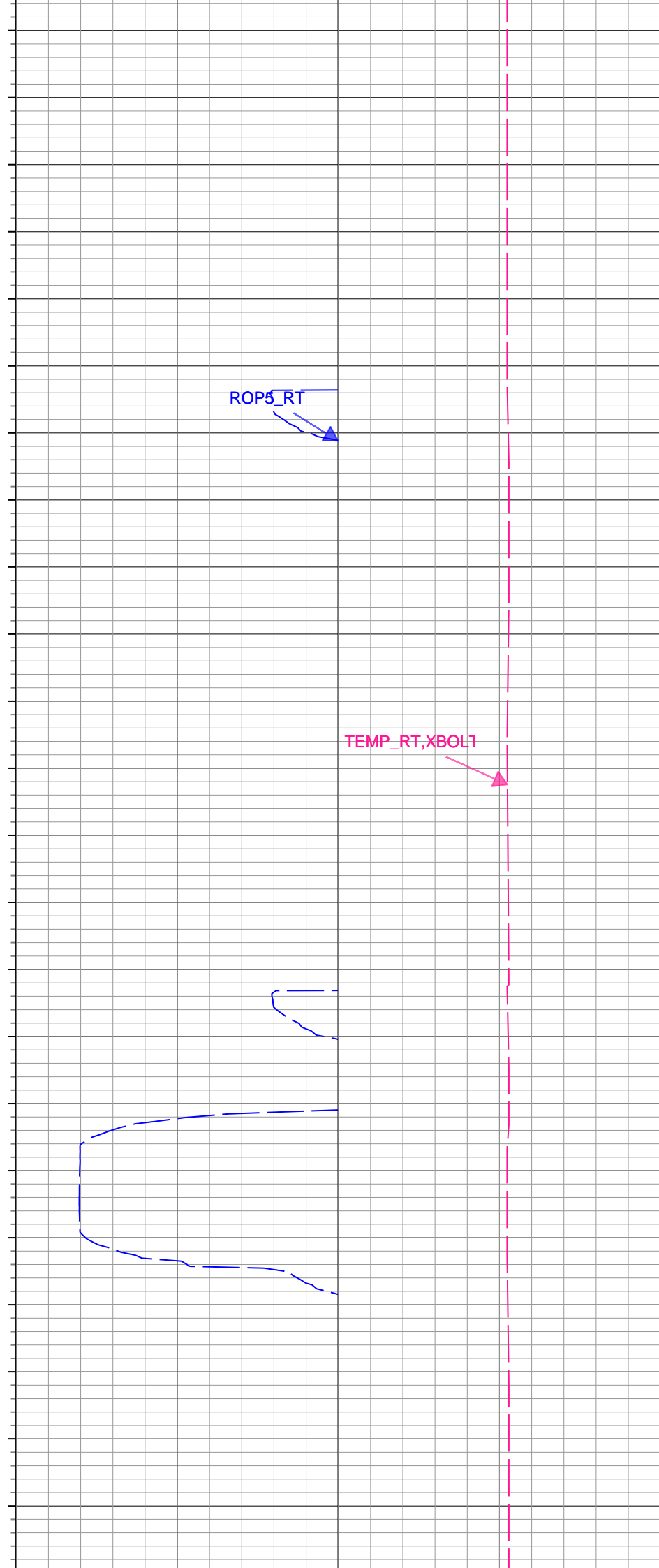
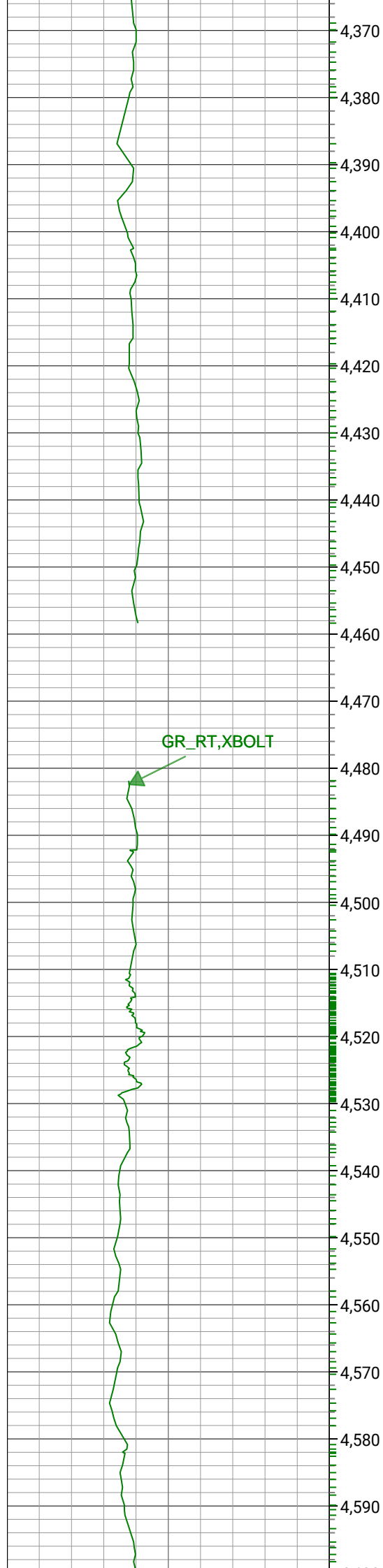








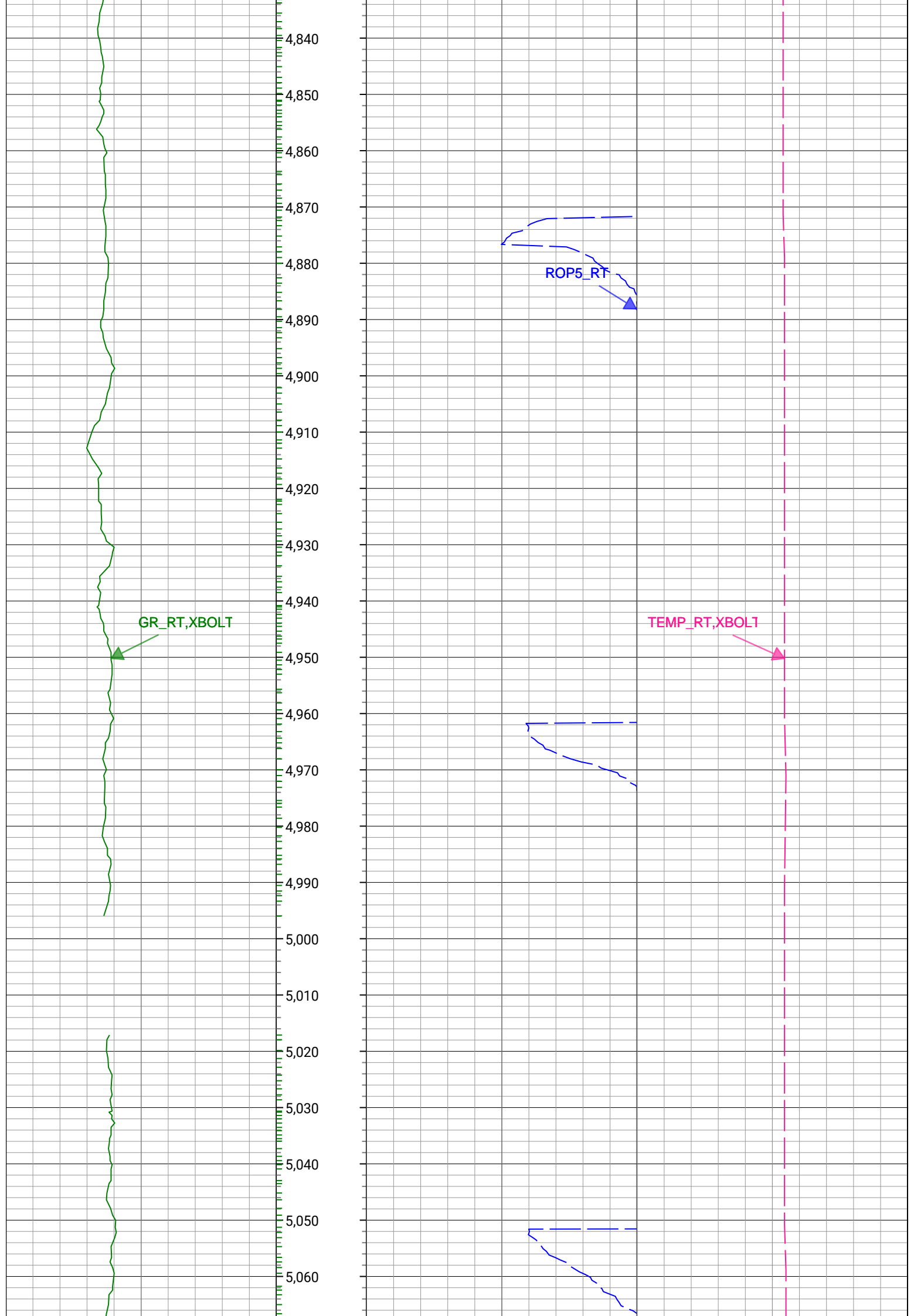


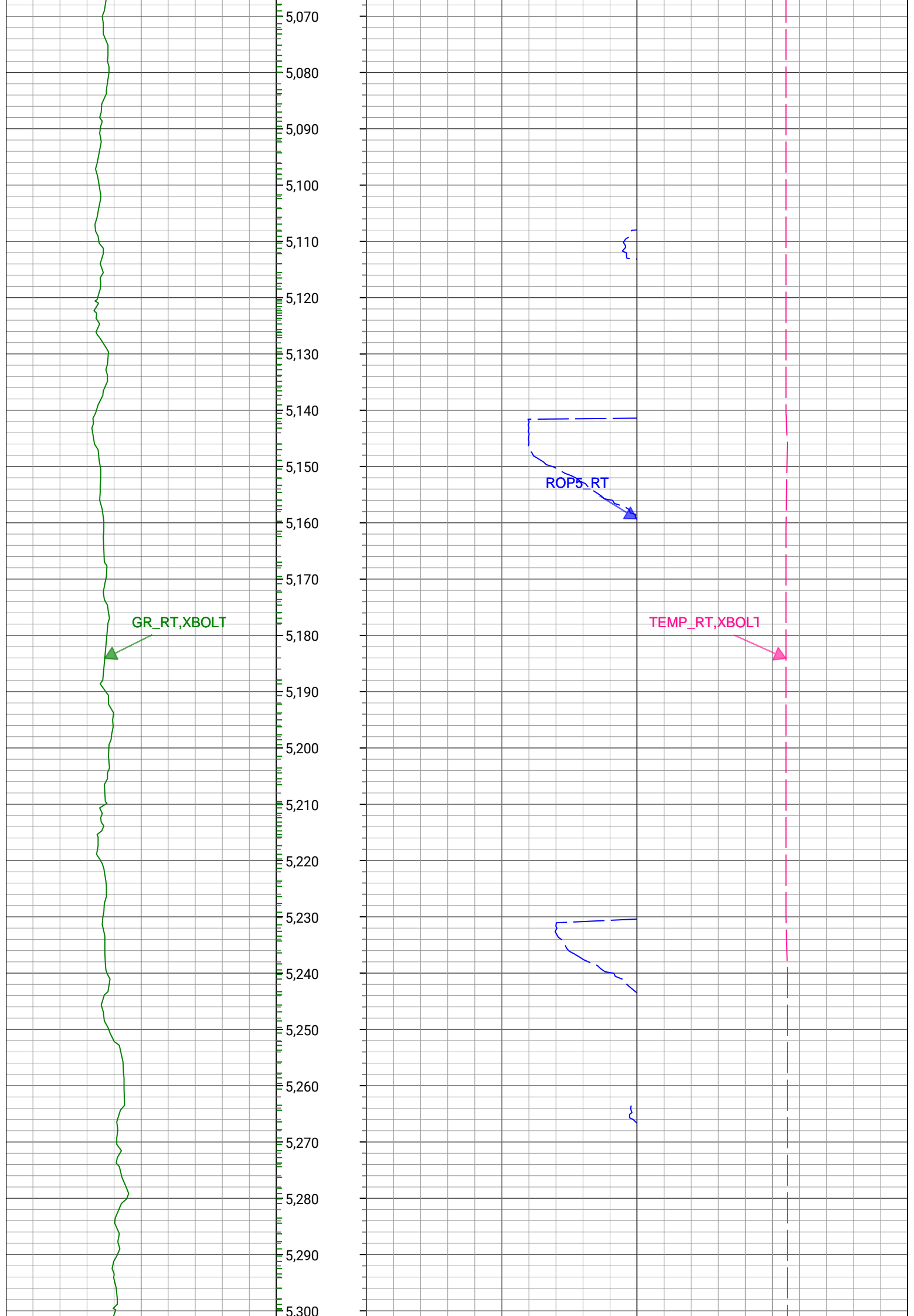


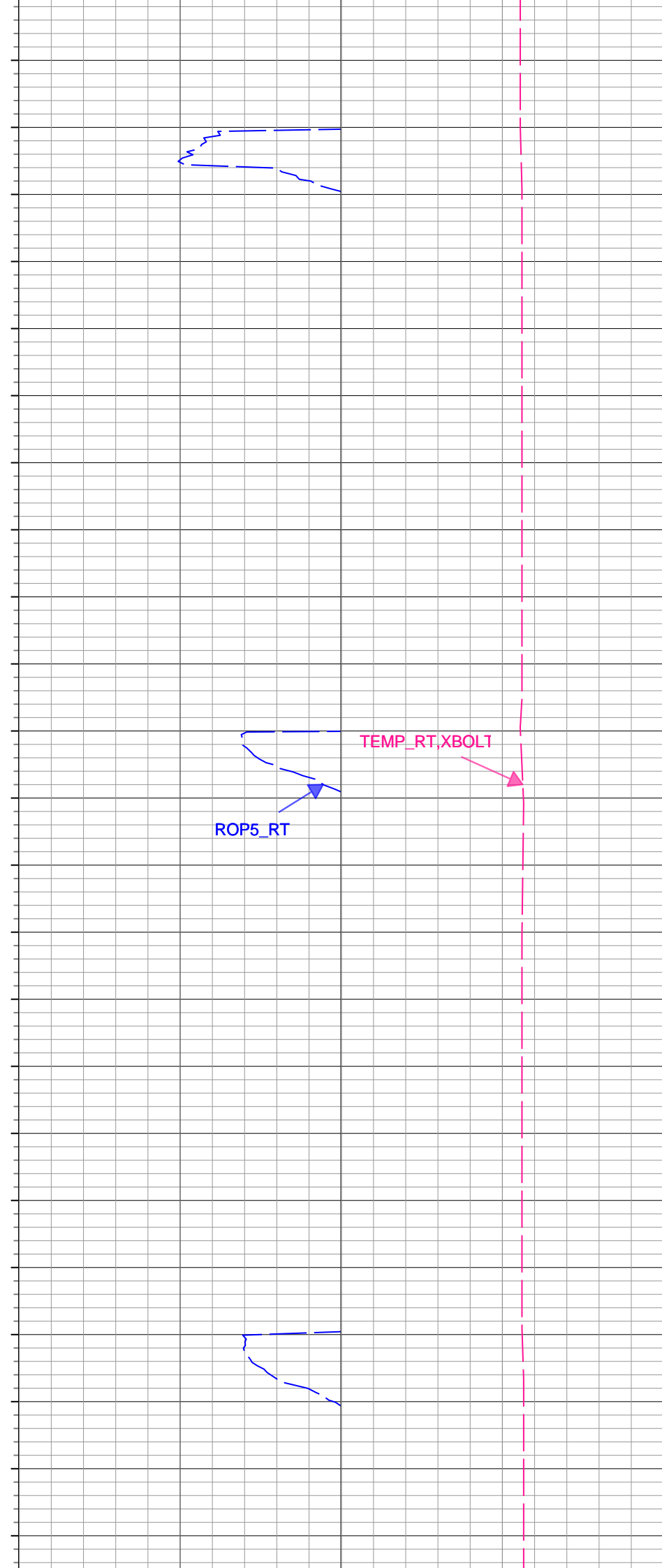
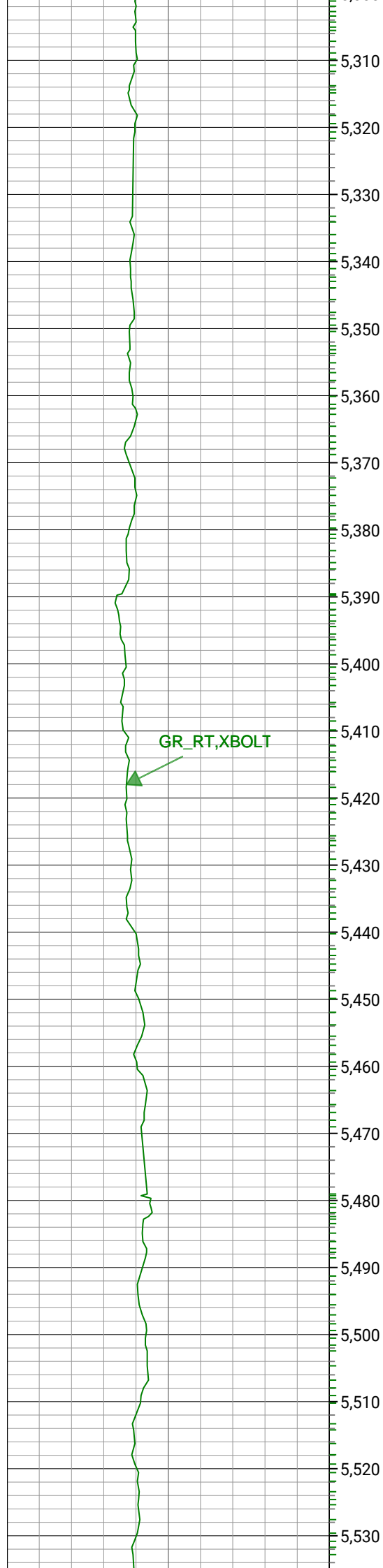
GR_RT,XBOLT

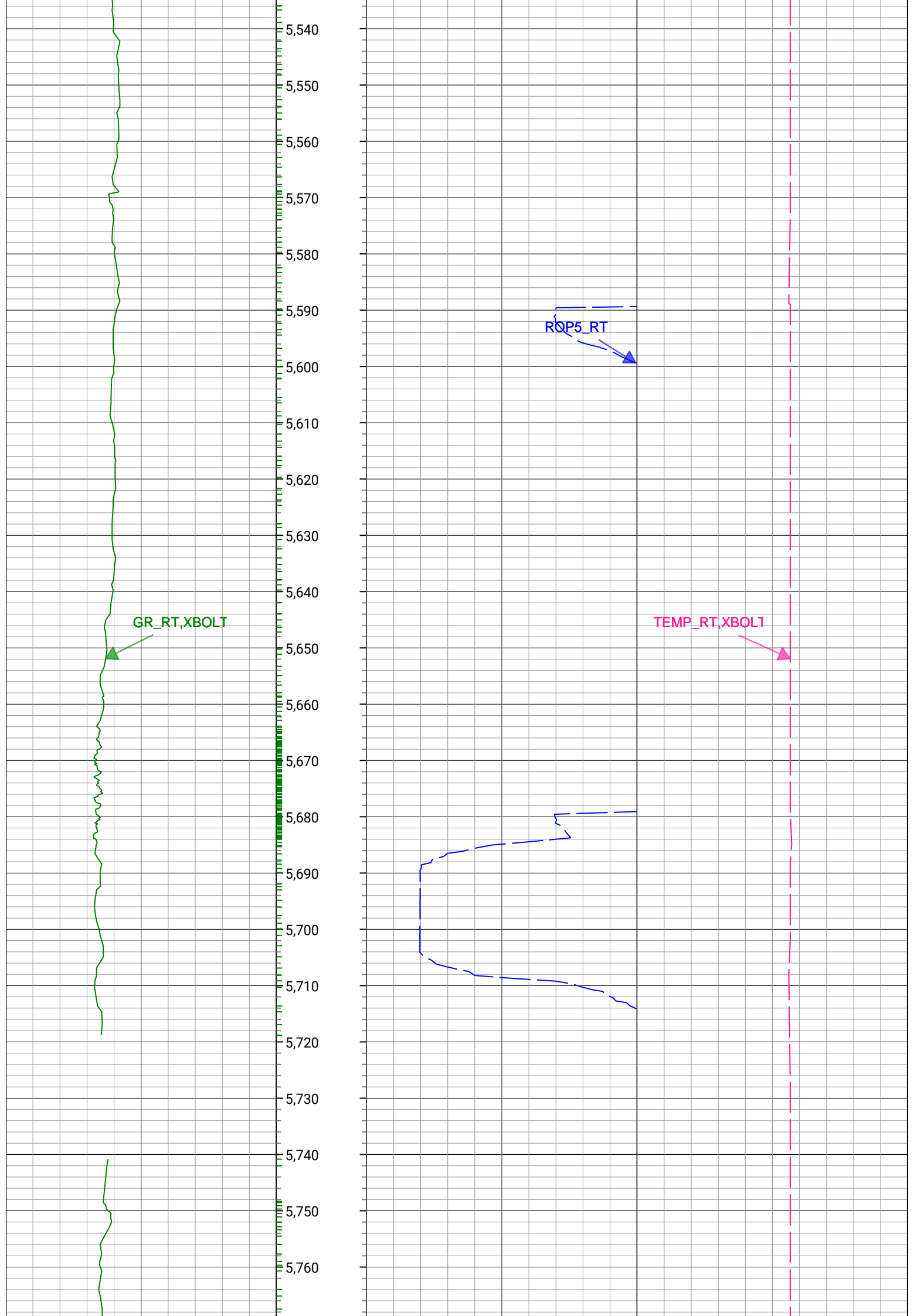
ROP5_RT

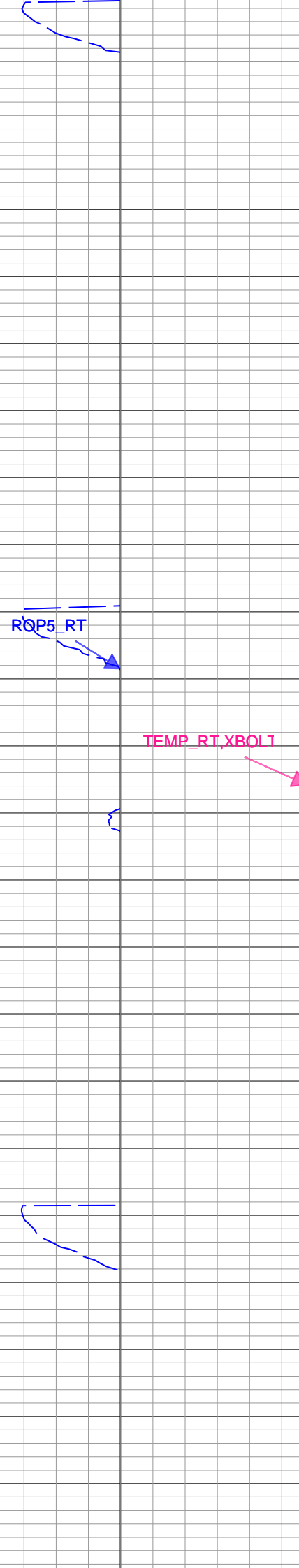
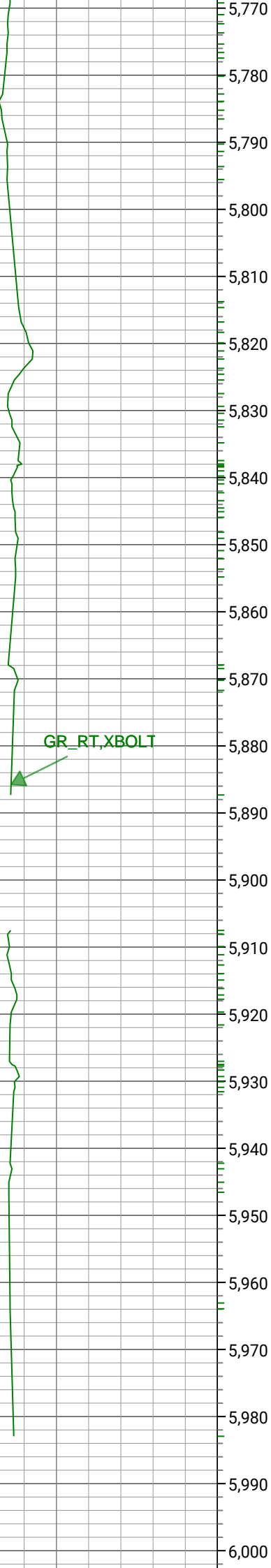
TEMP_RT,XBOLT

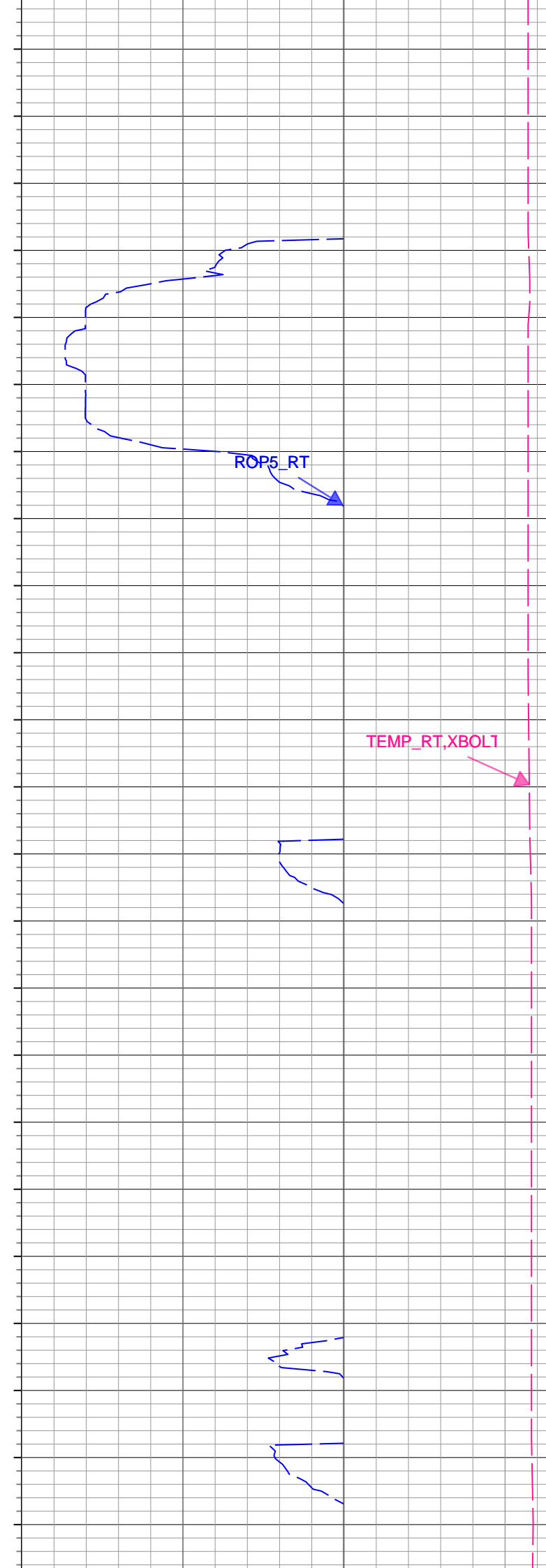
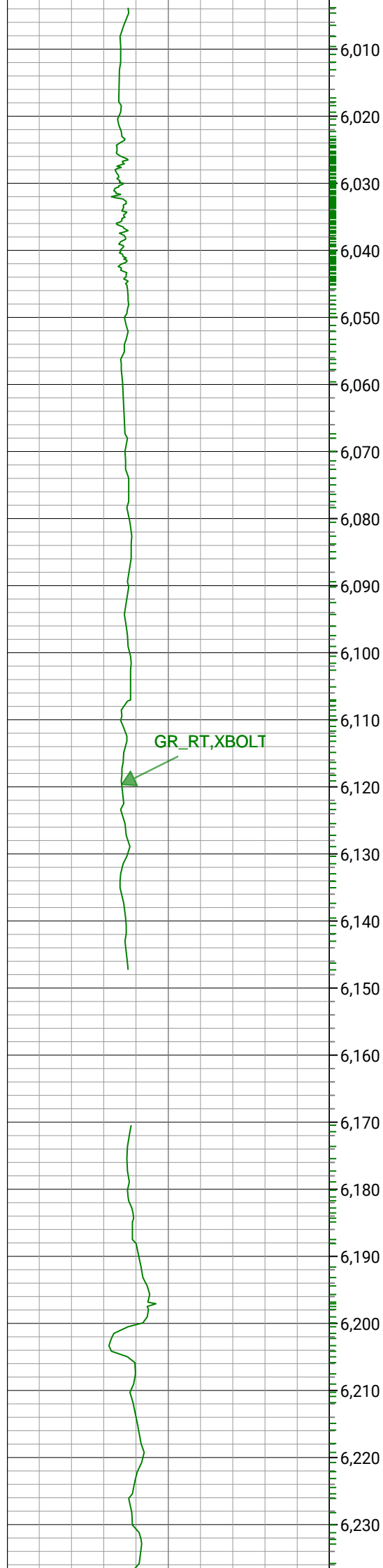


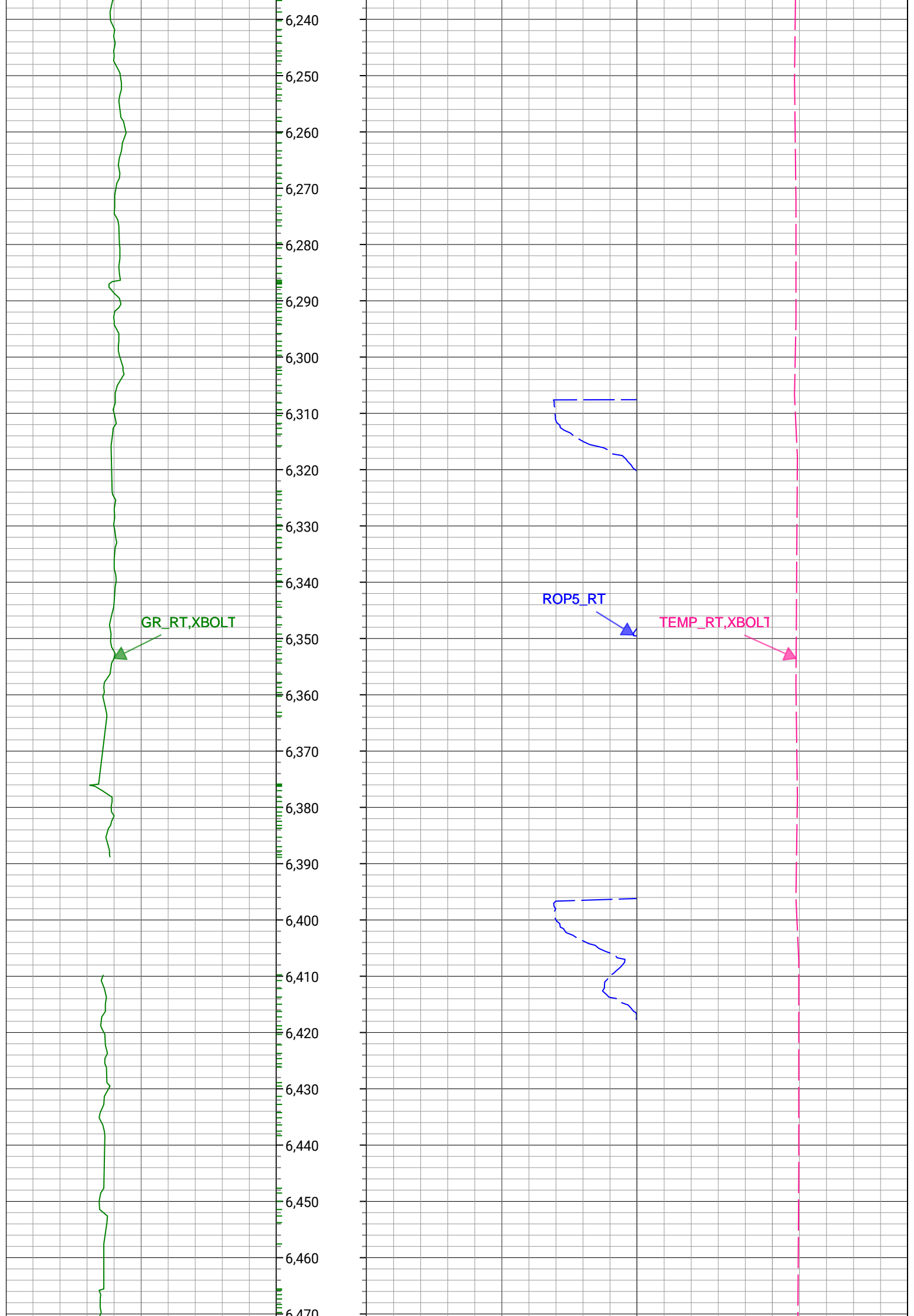


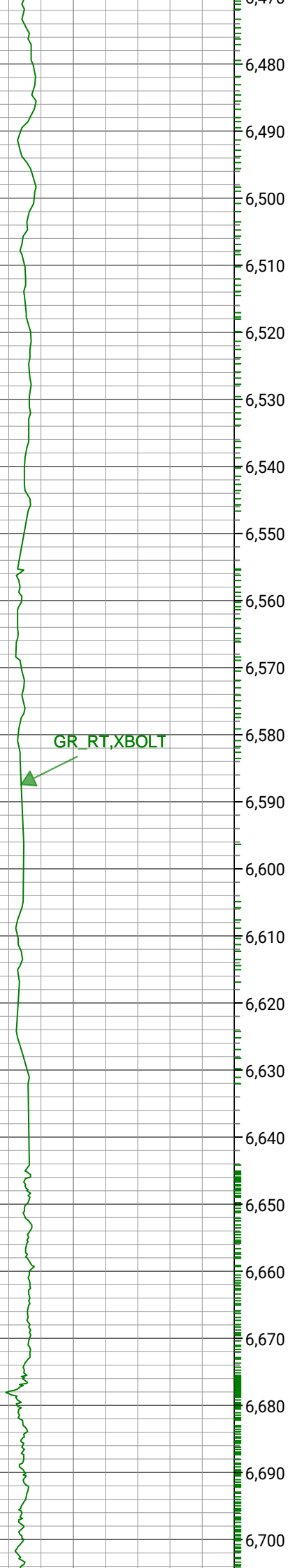




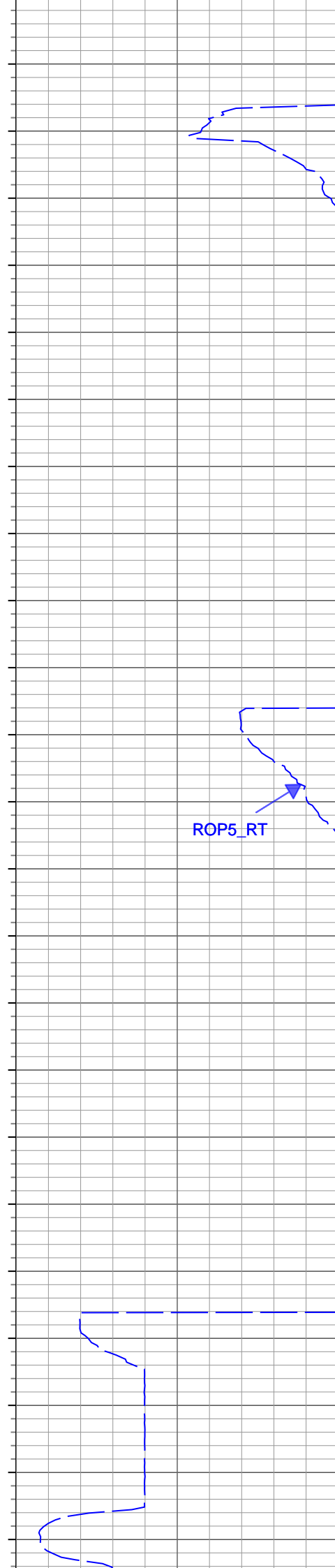








GR_RT, XBOLT

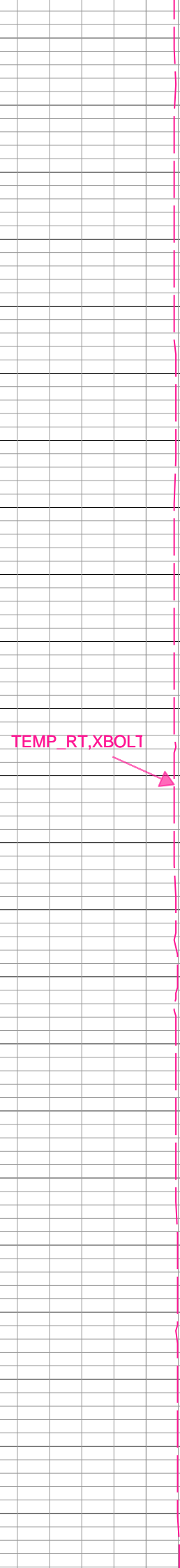
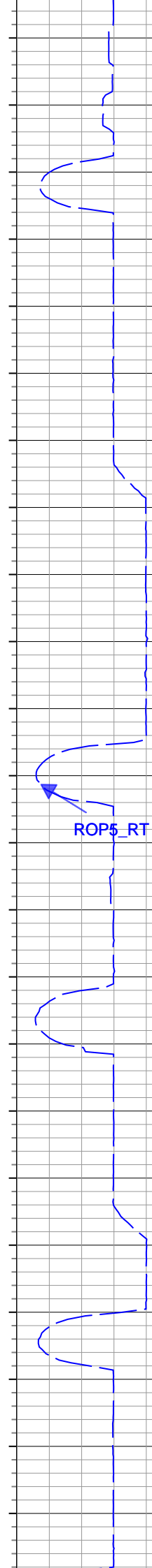
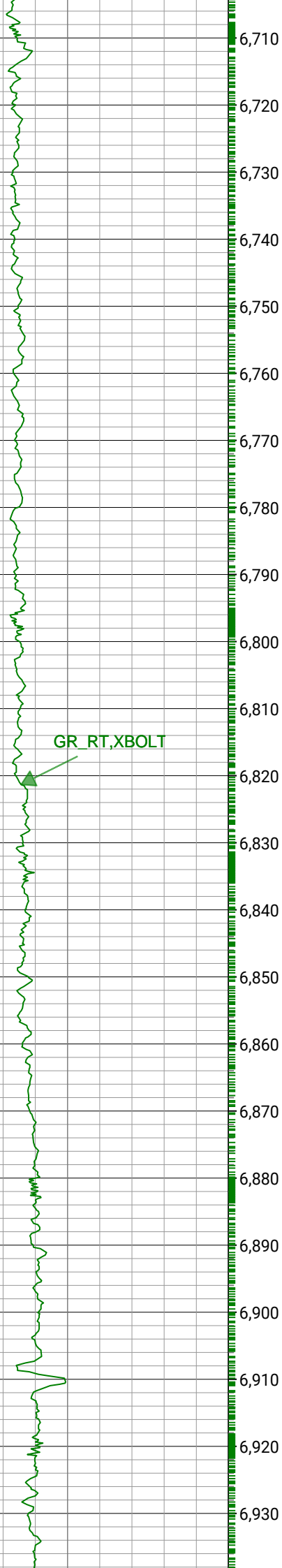


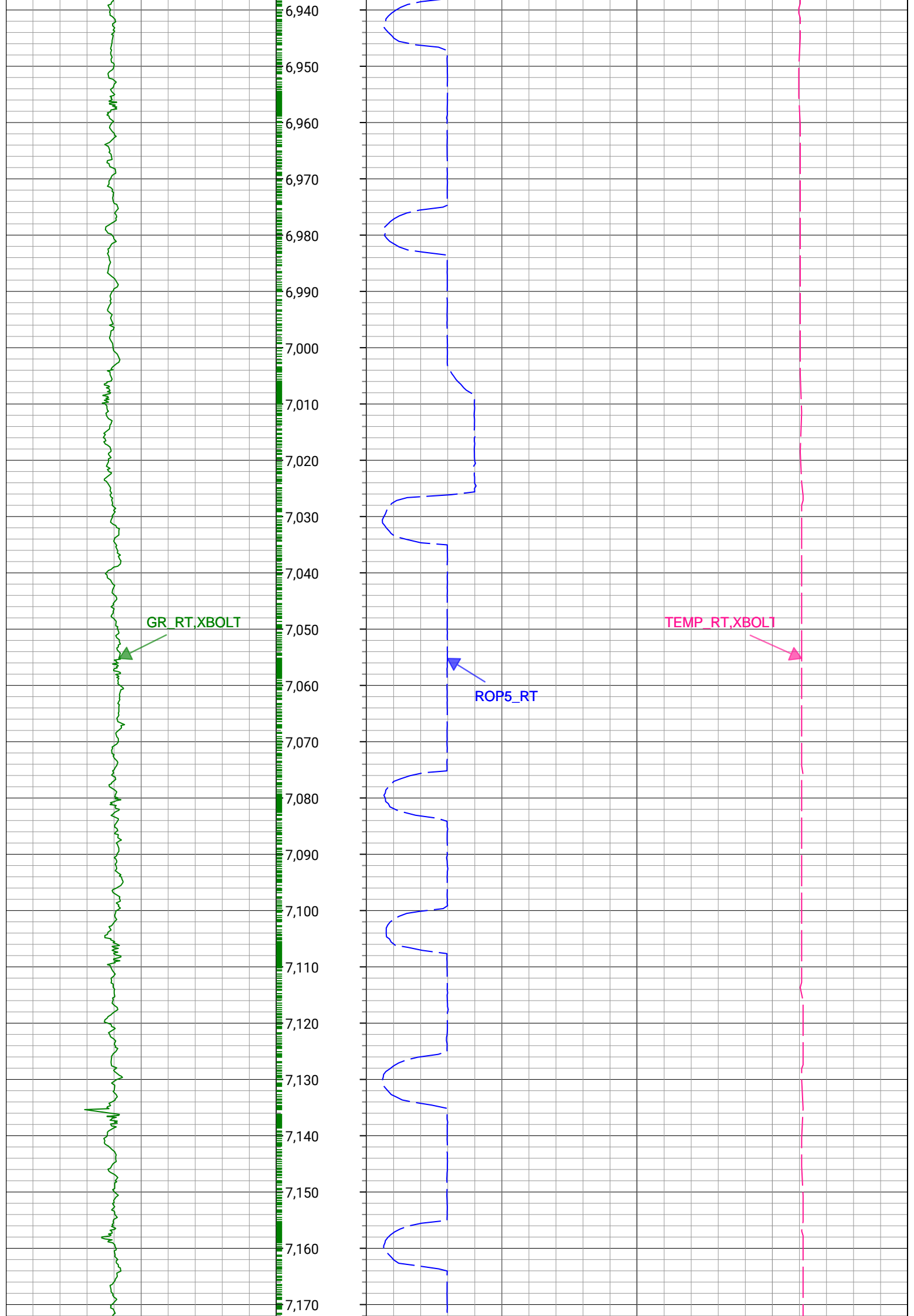
ROP5_RT

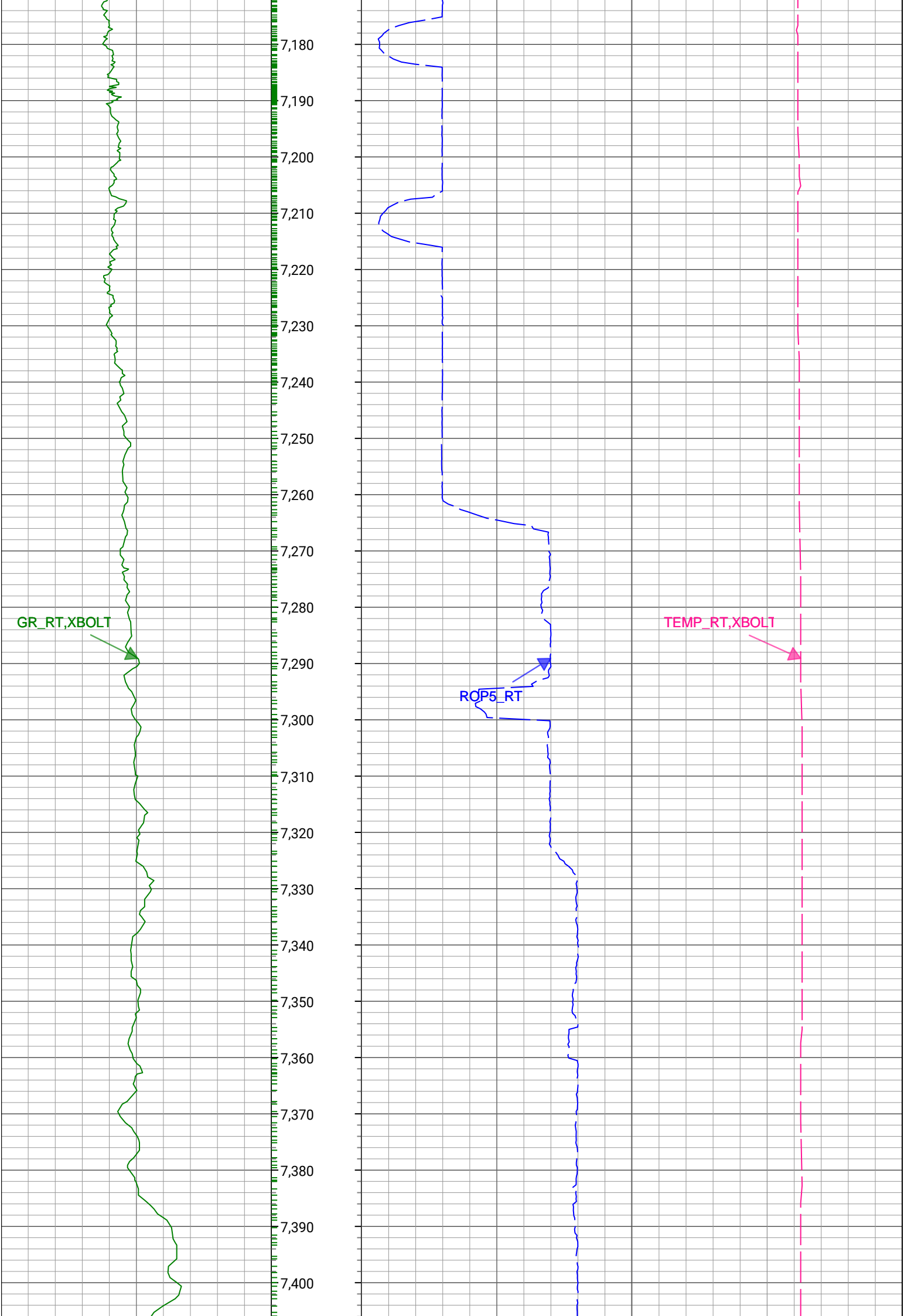


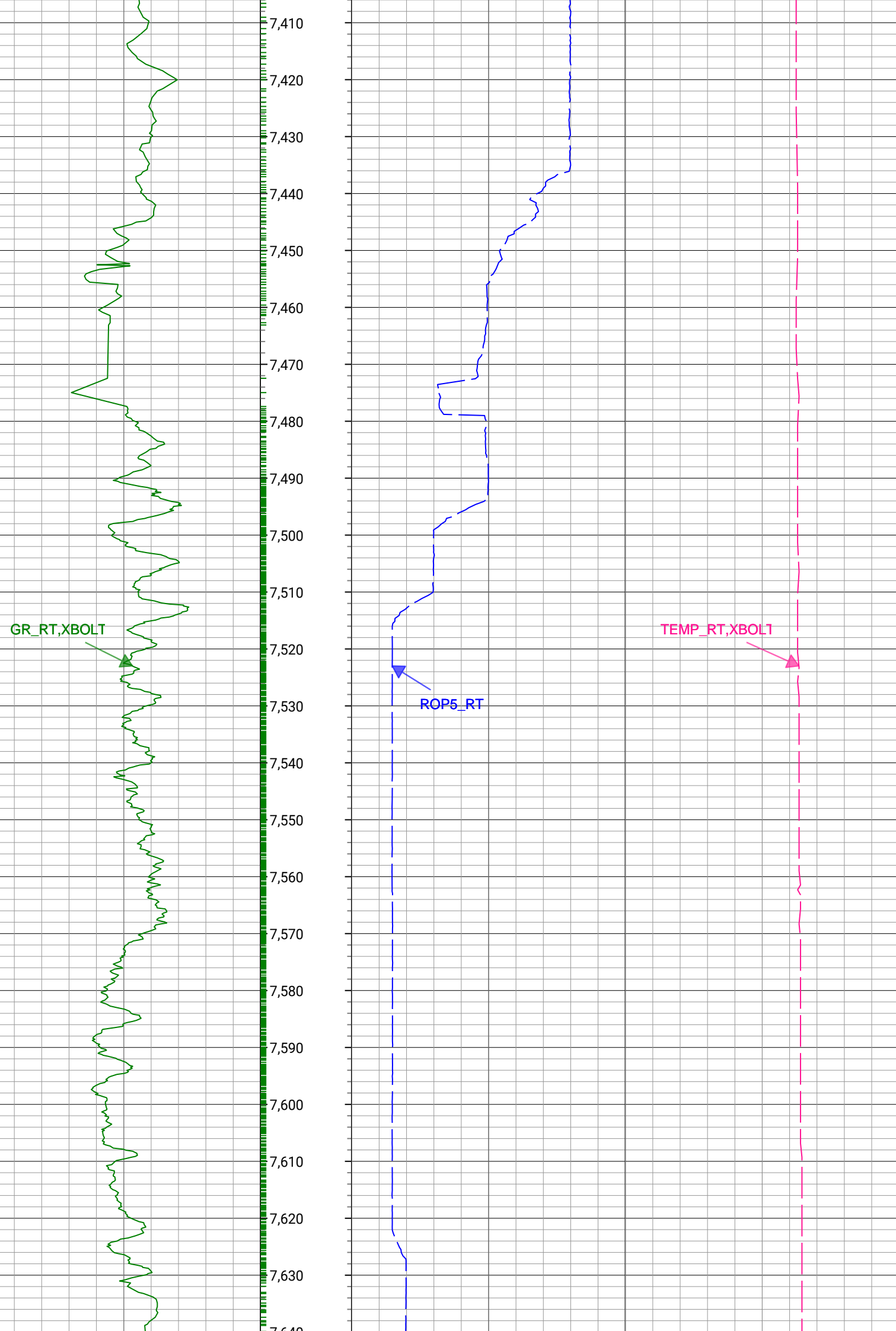
TEMP_RT, XBOLT

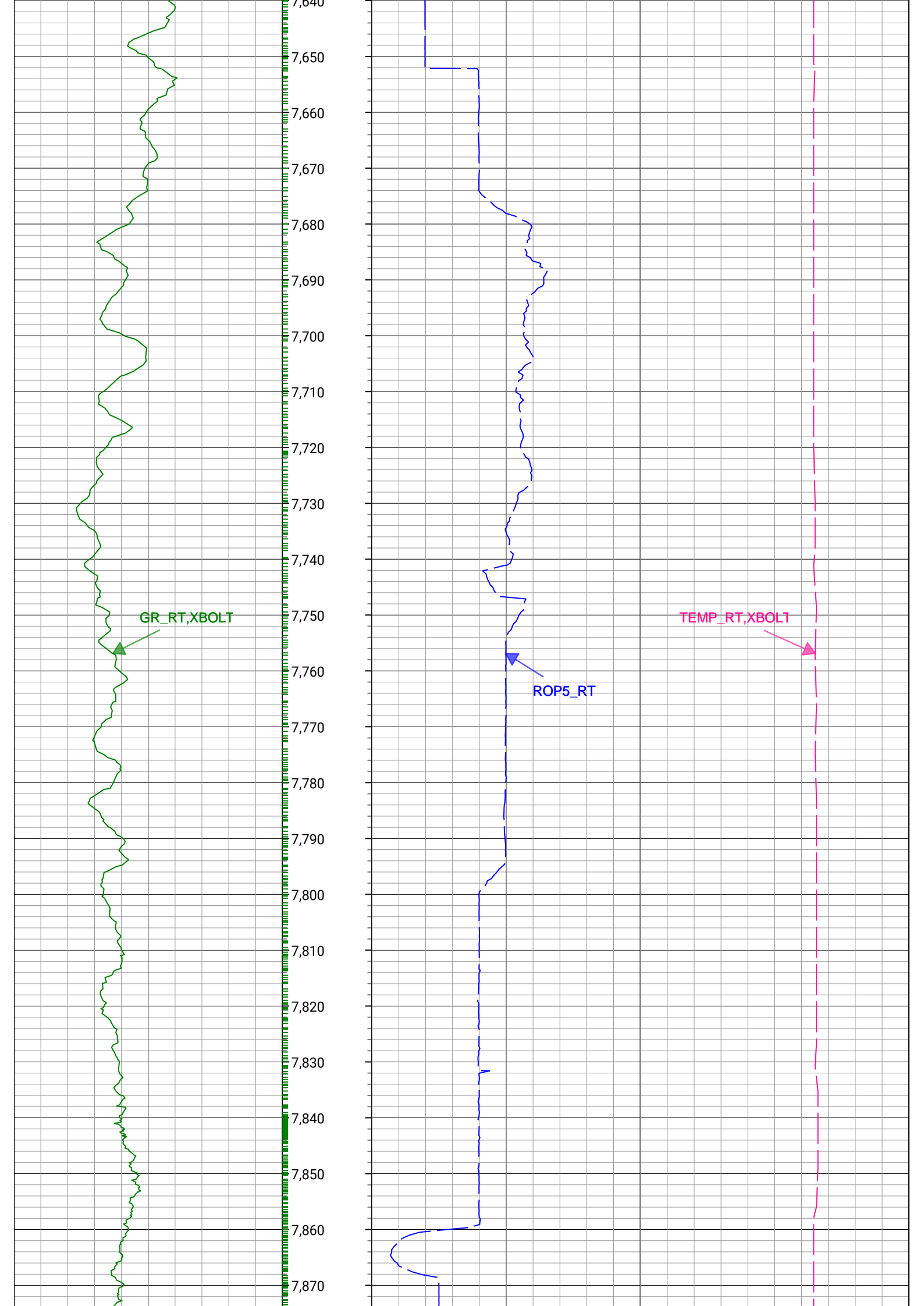


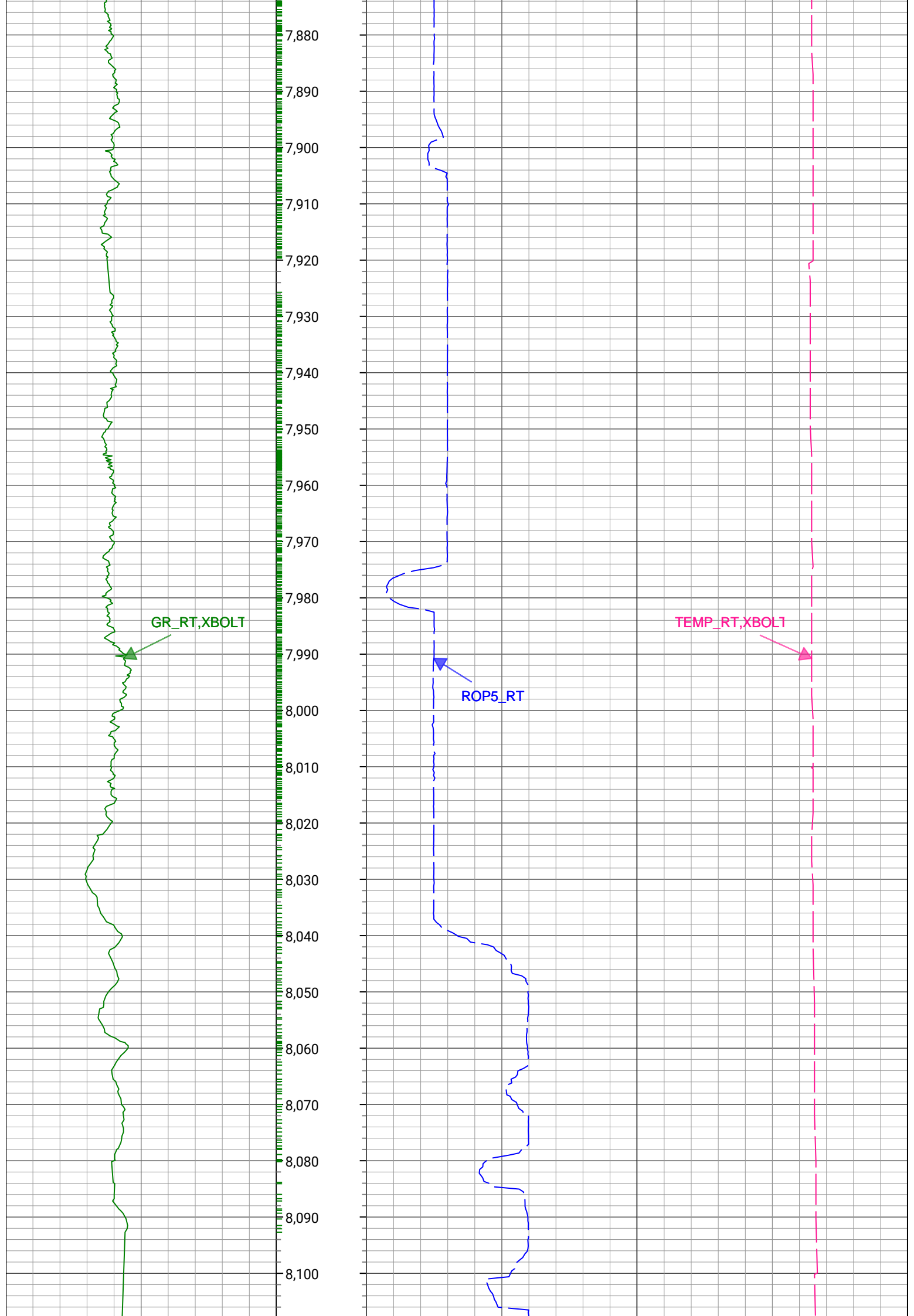


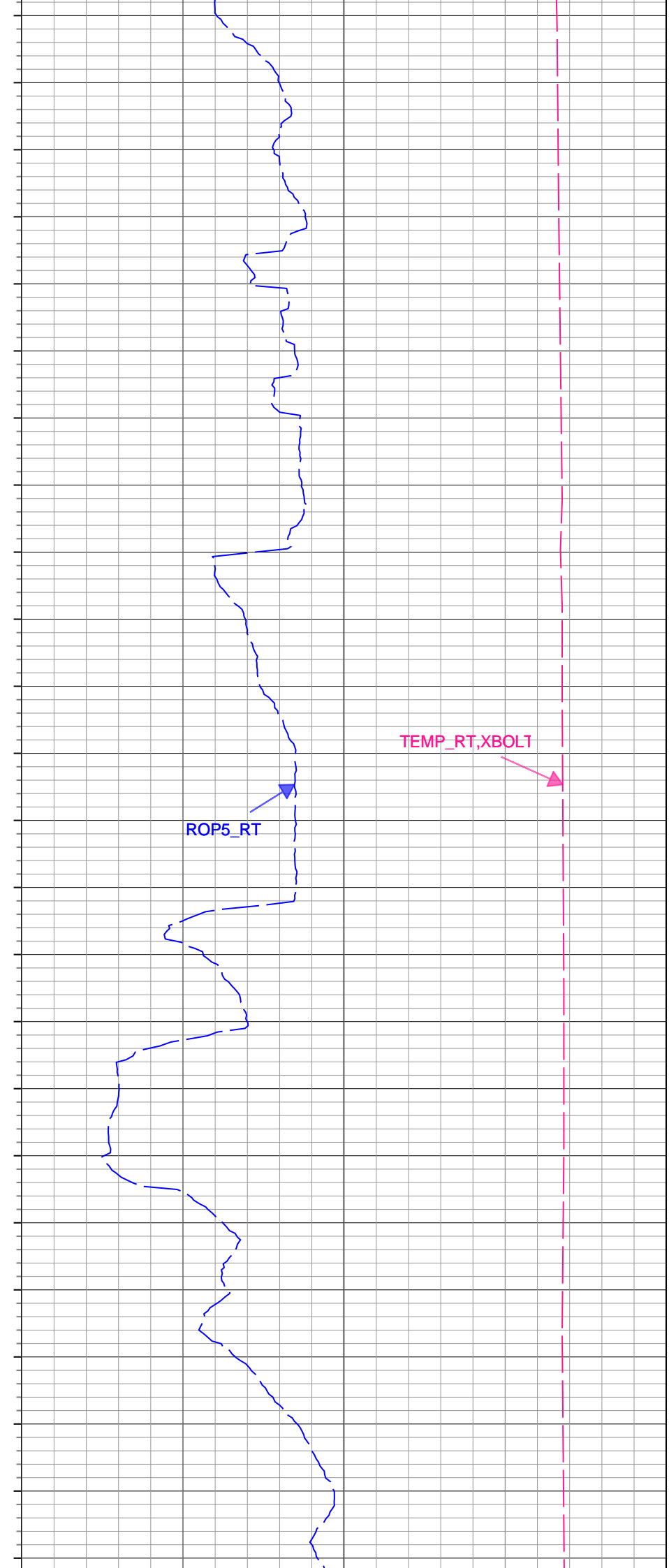
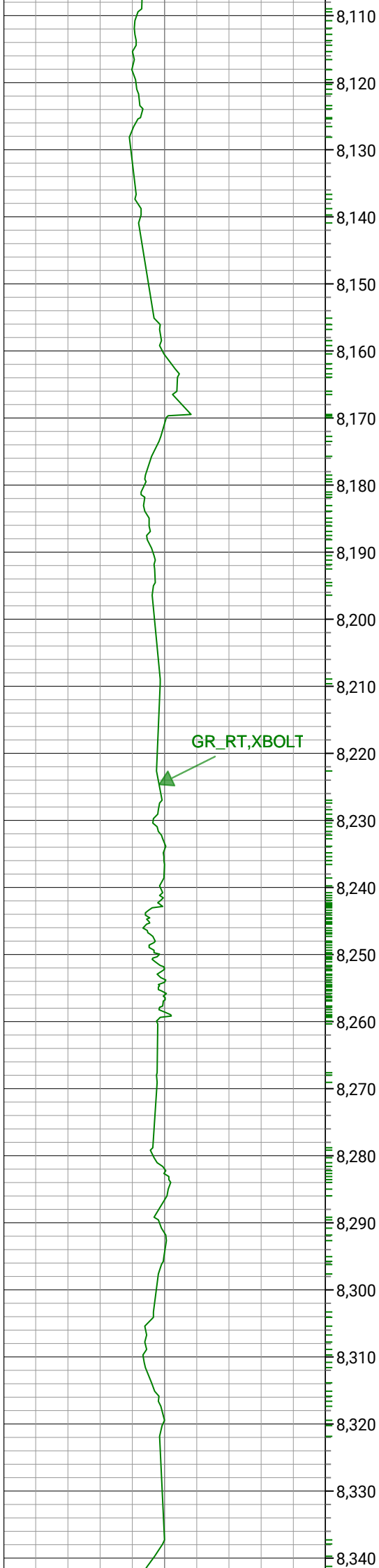


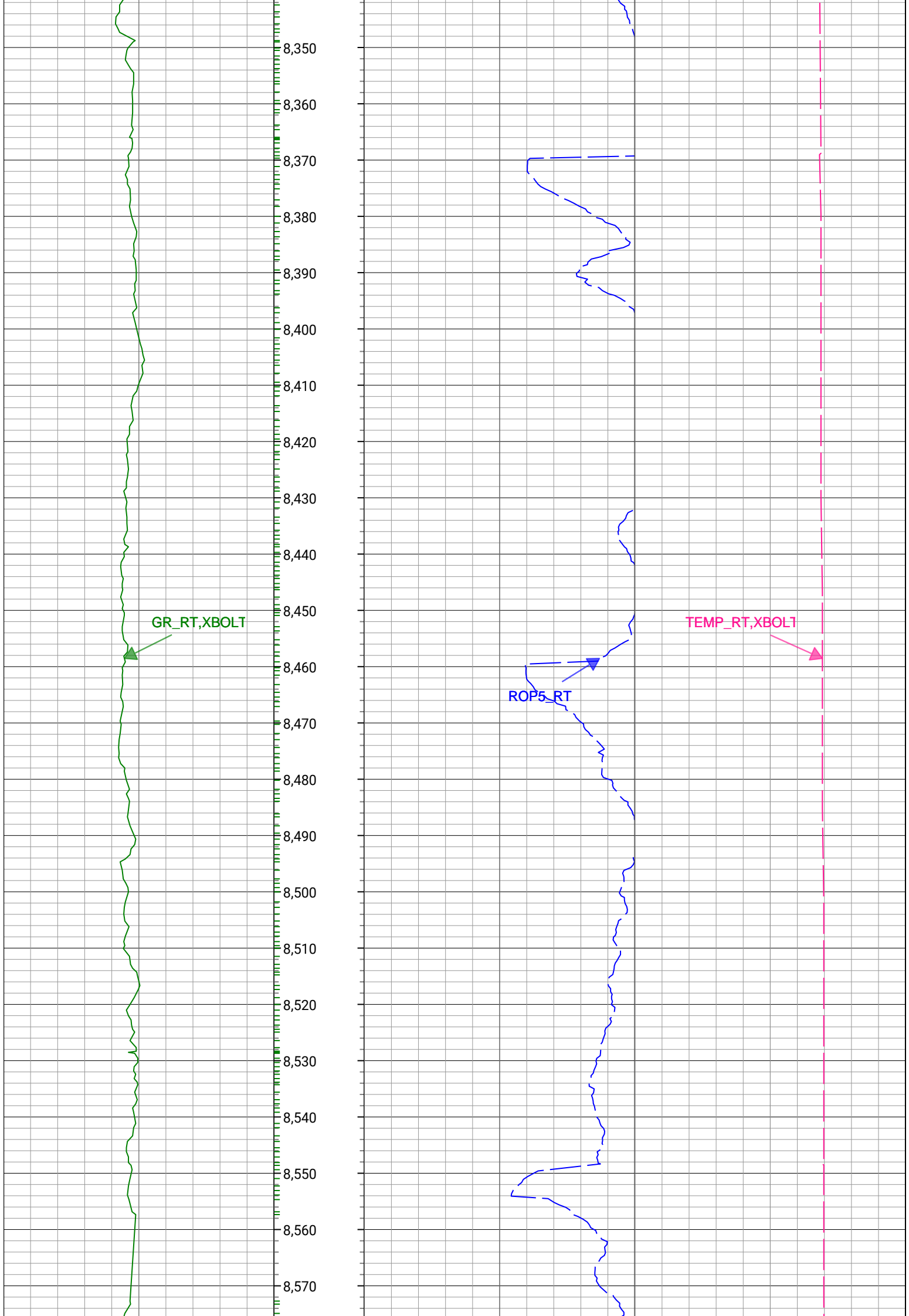


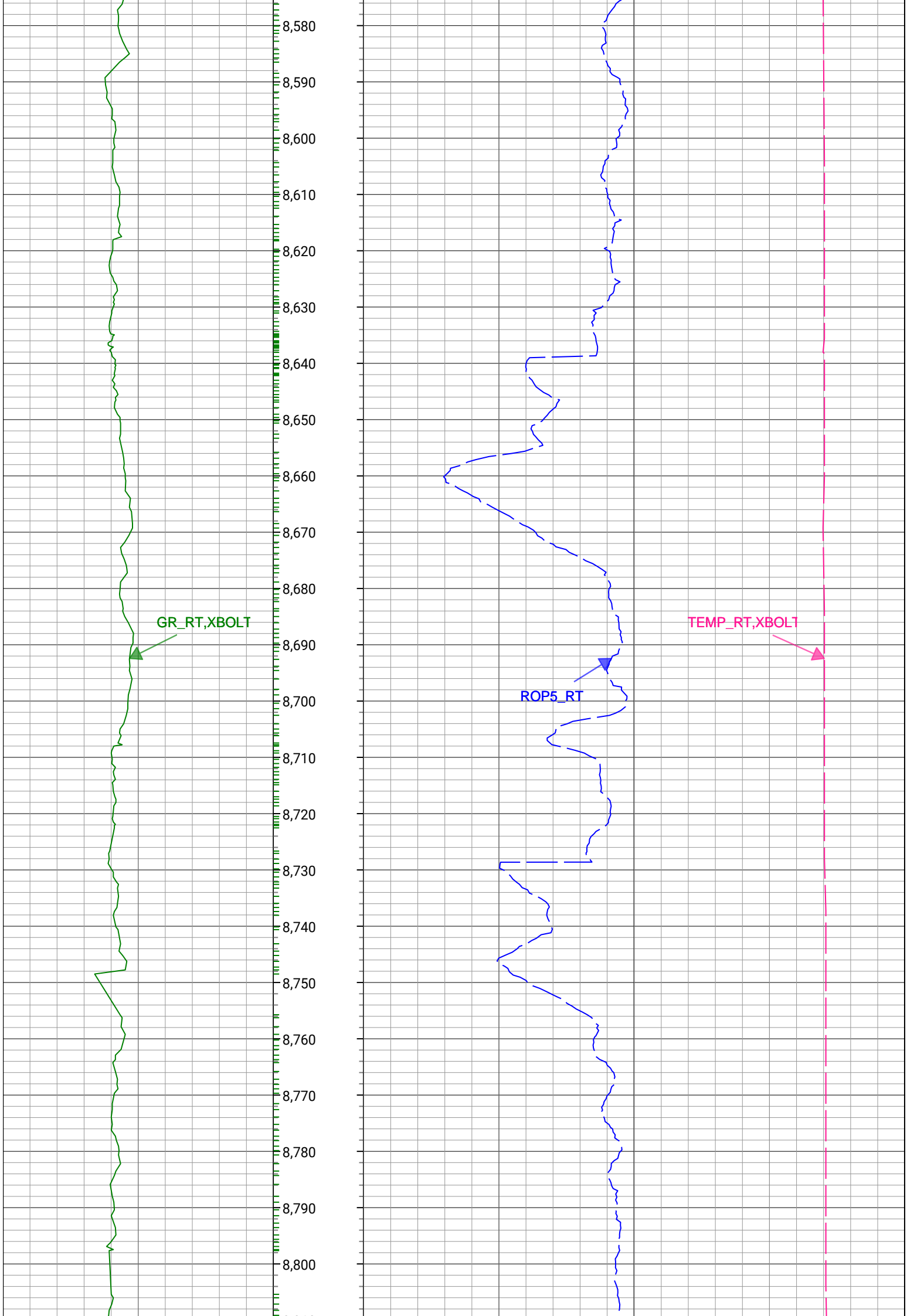


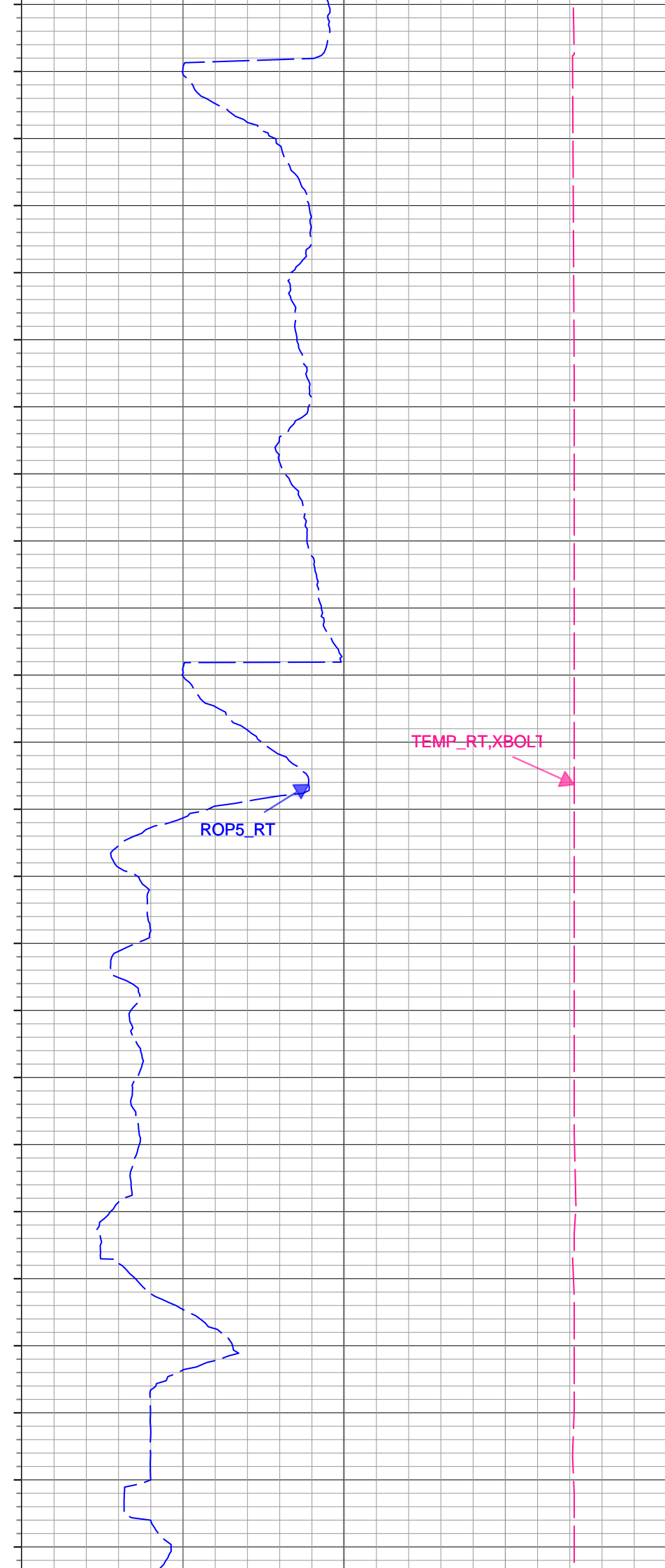
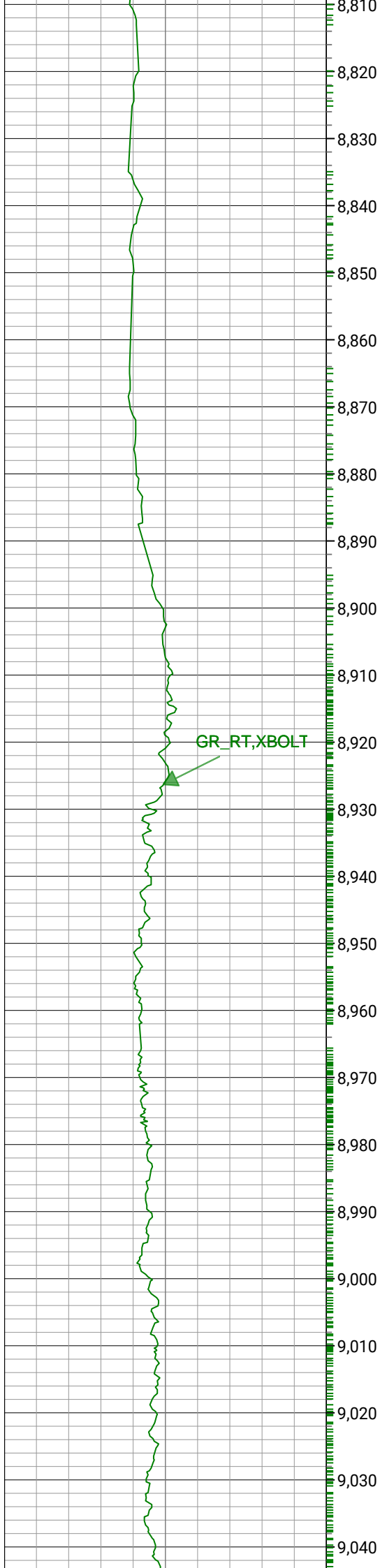


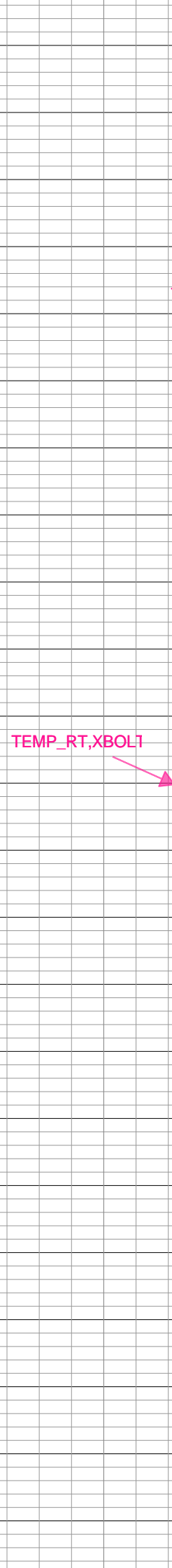
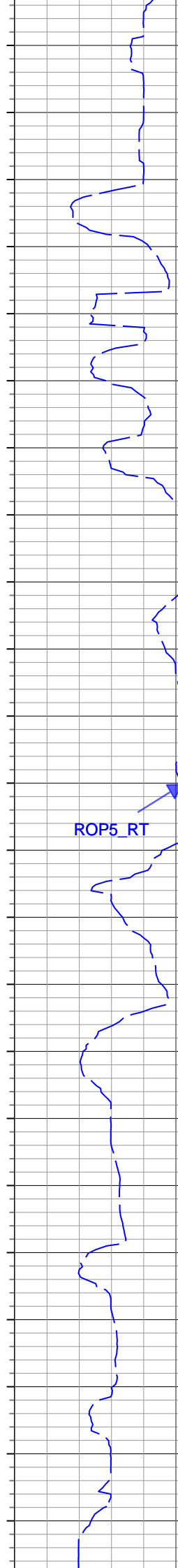
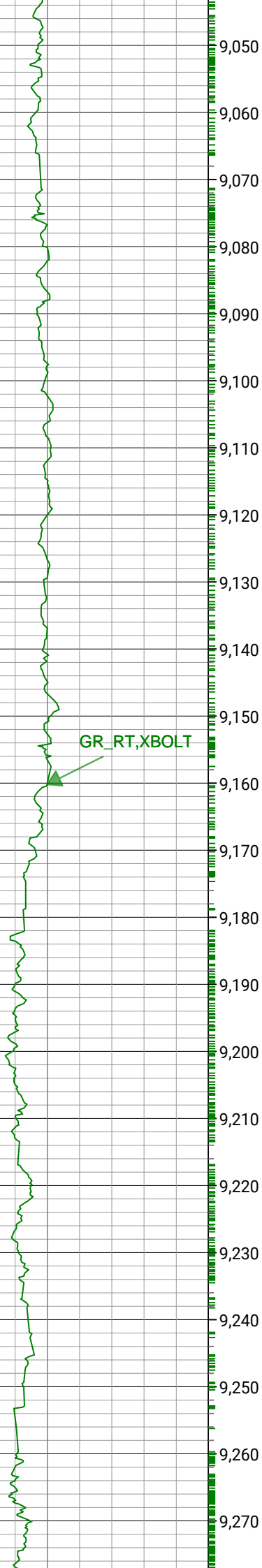








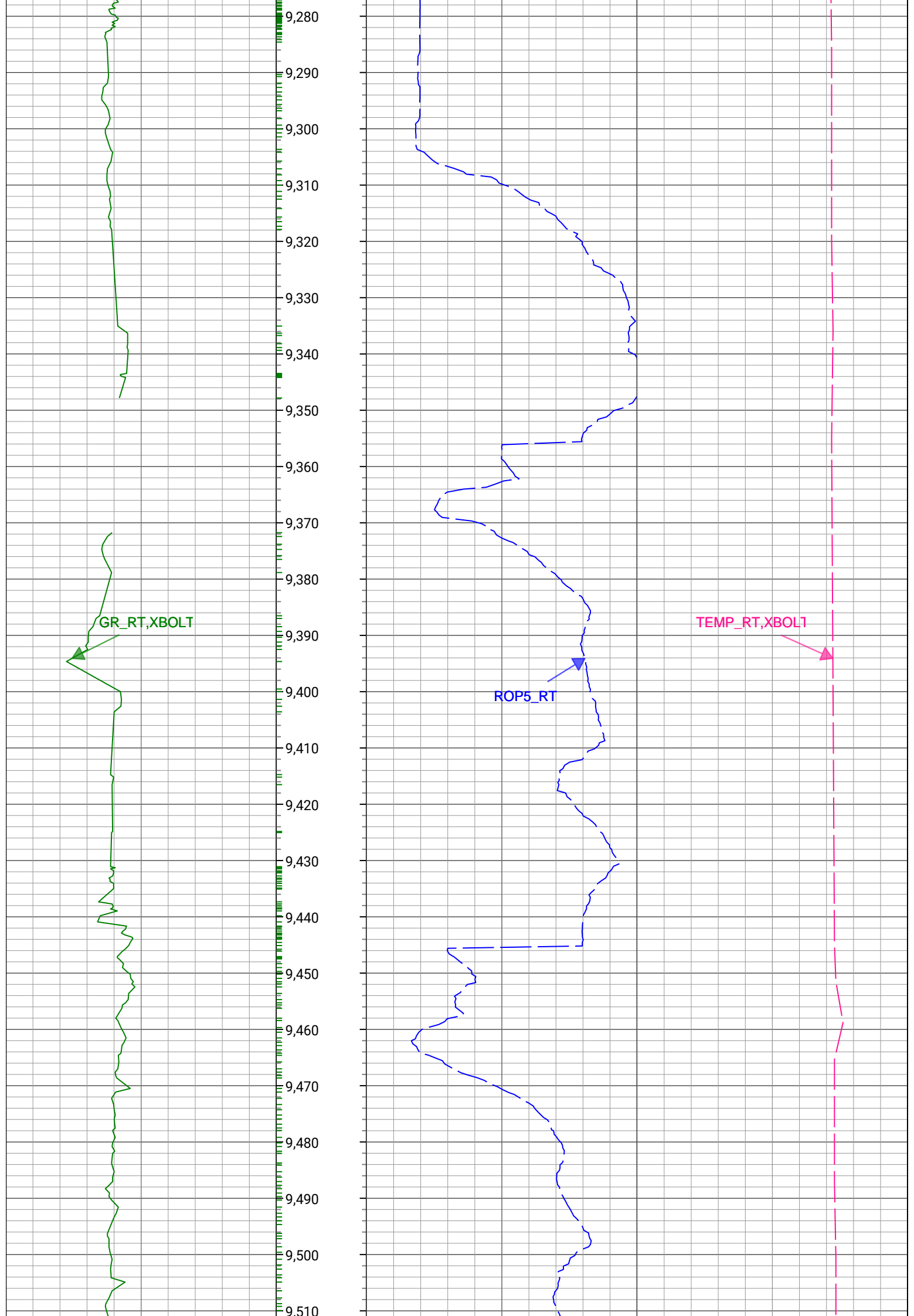


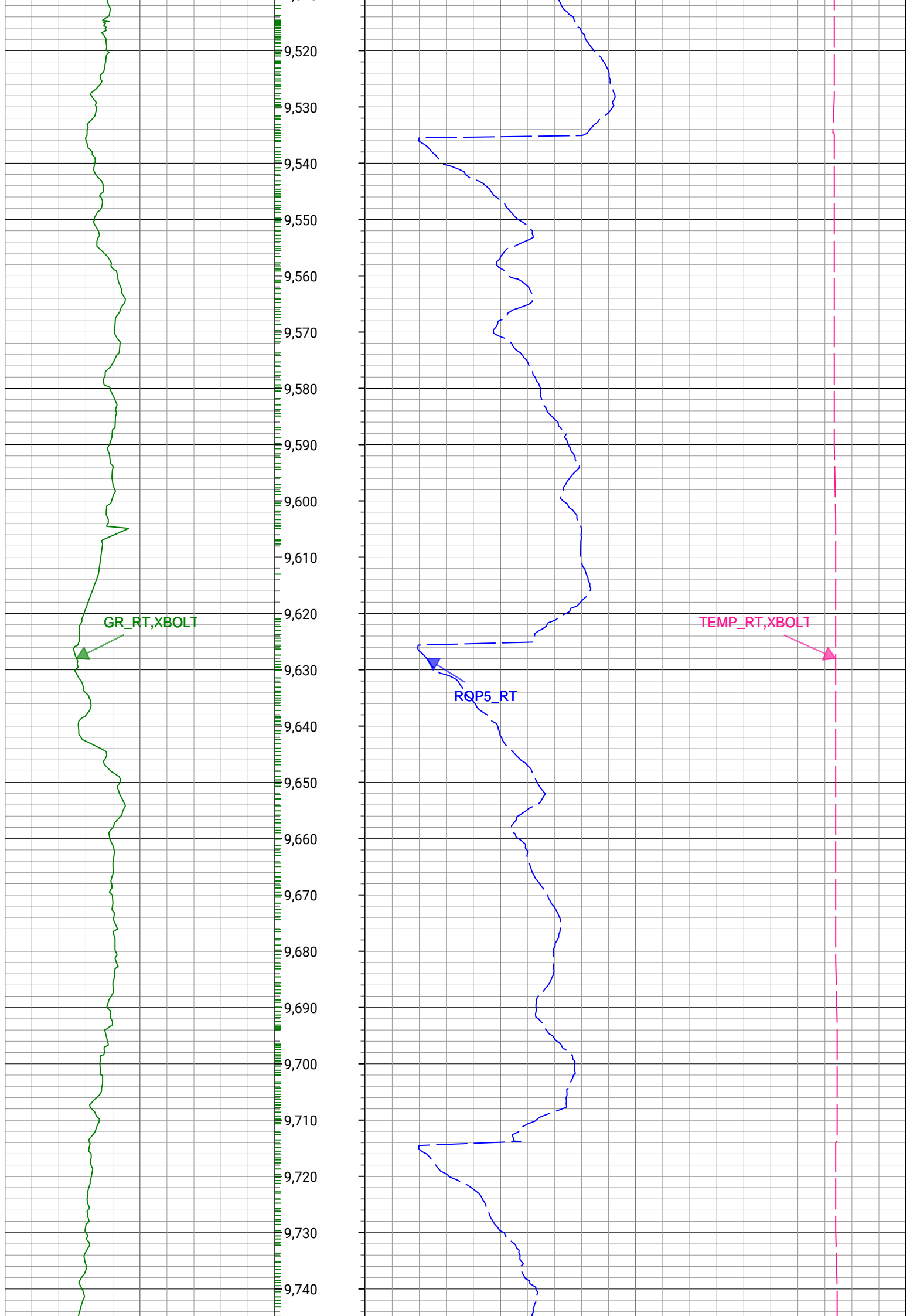


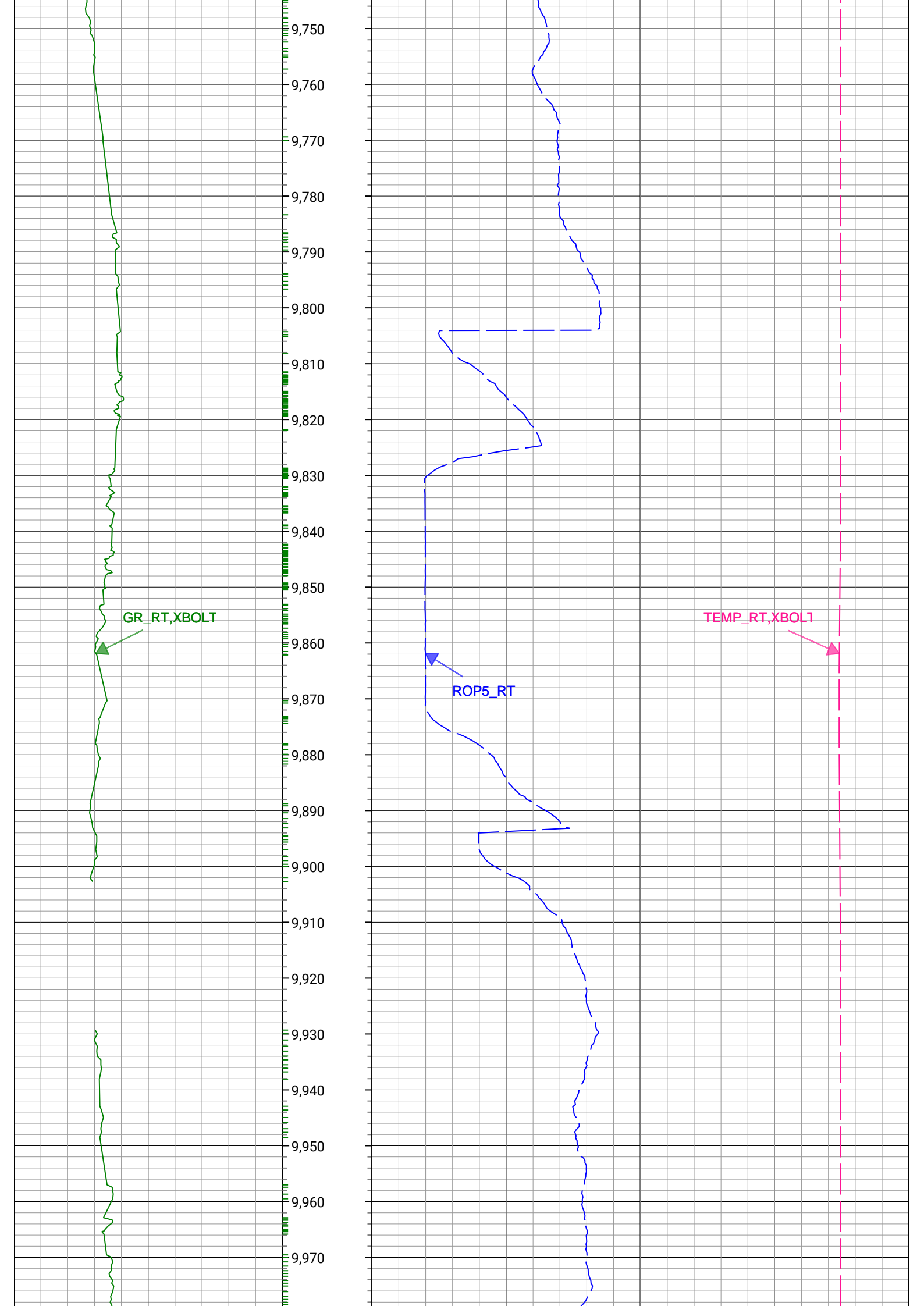
GR_RT, XBOLT

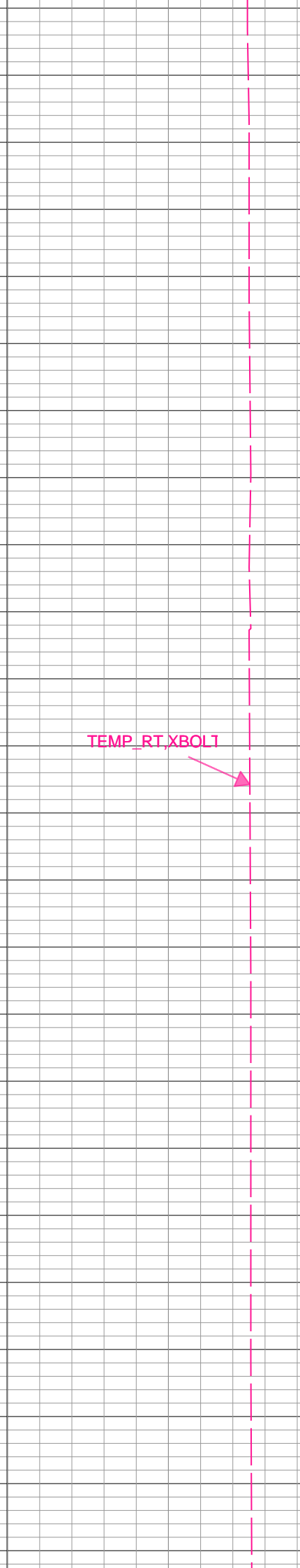
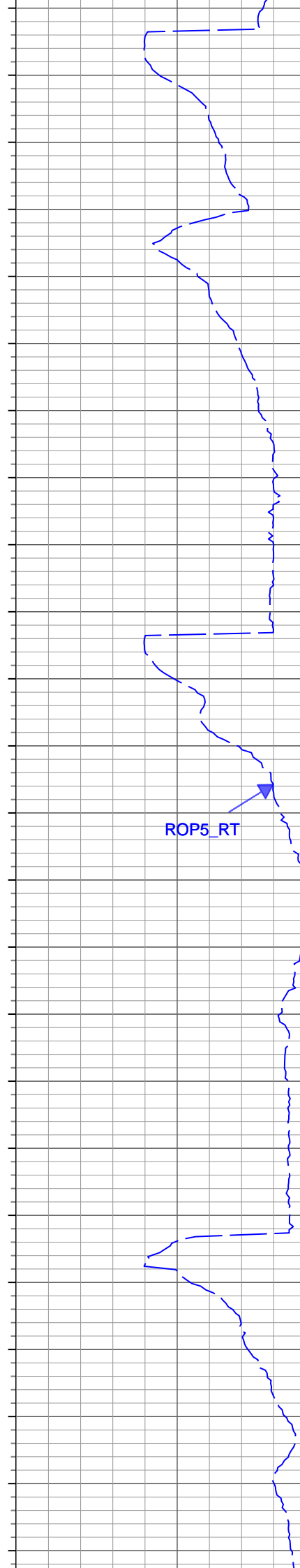
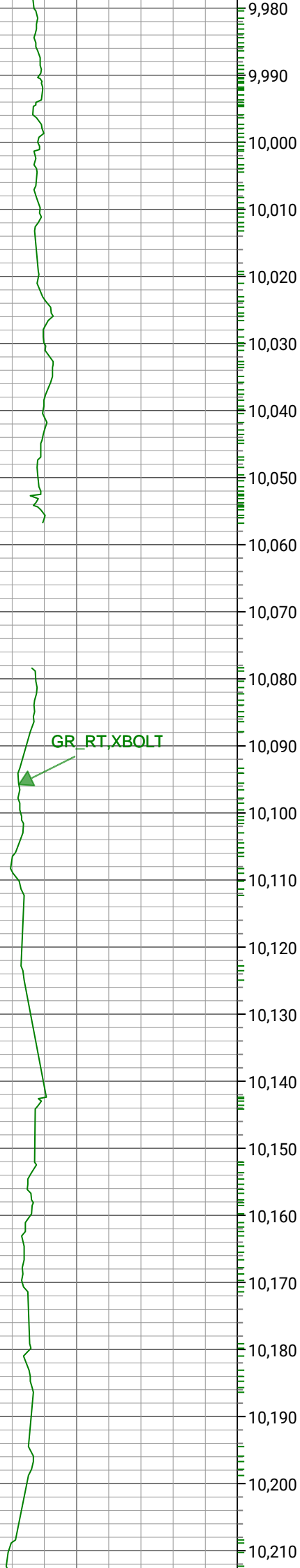
ROP5_RT

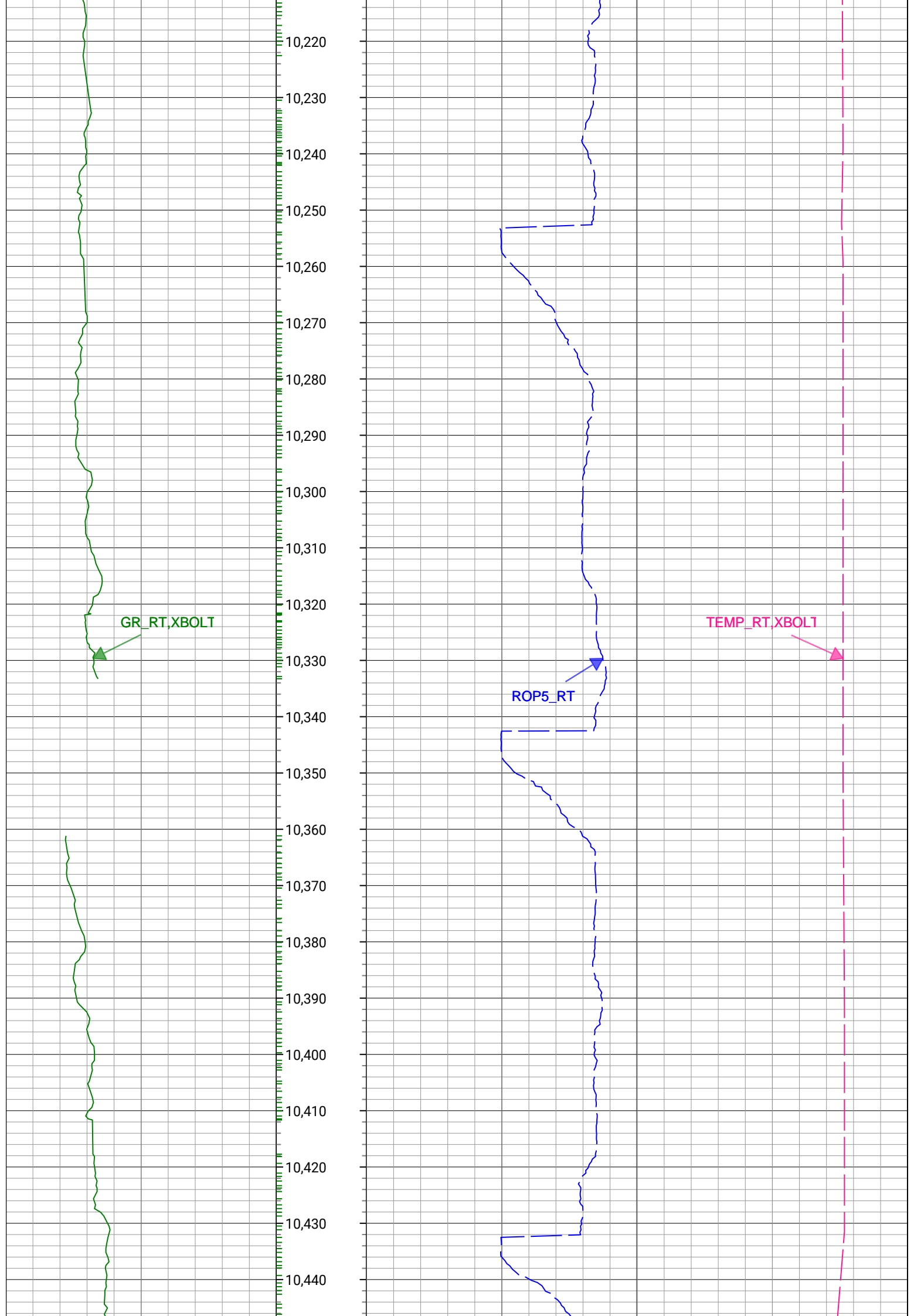
TEMP_RT, XBOLT

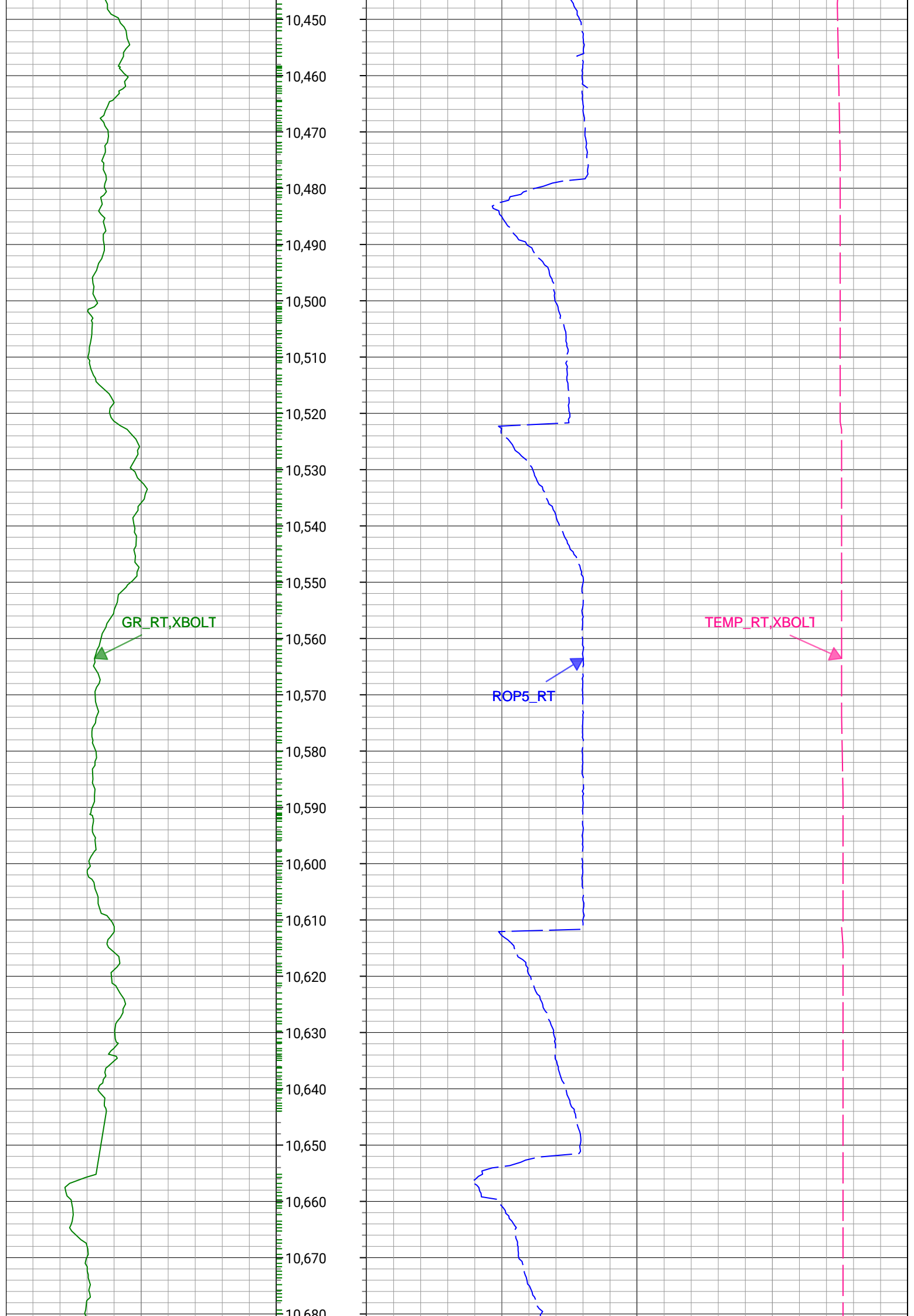








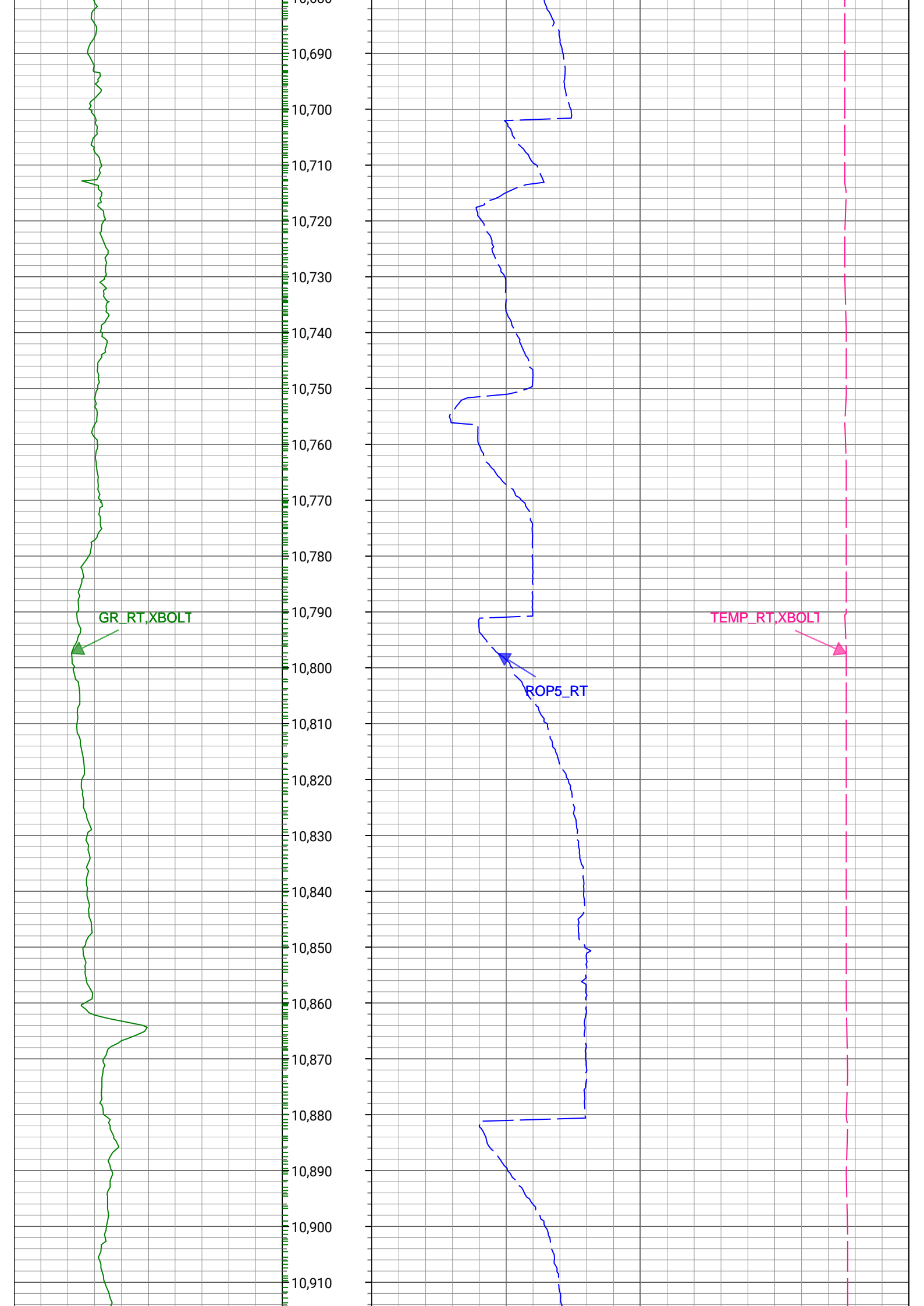


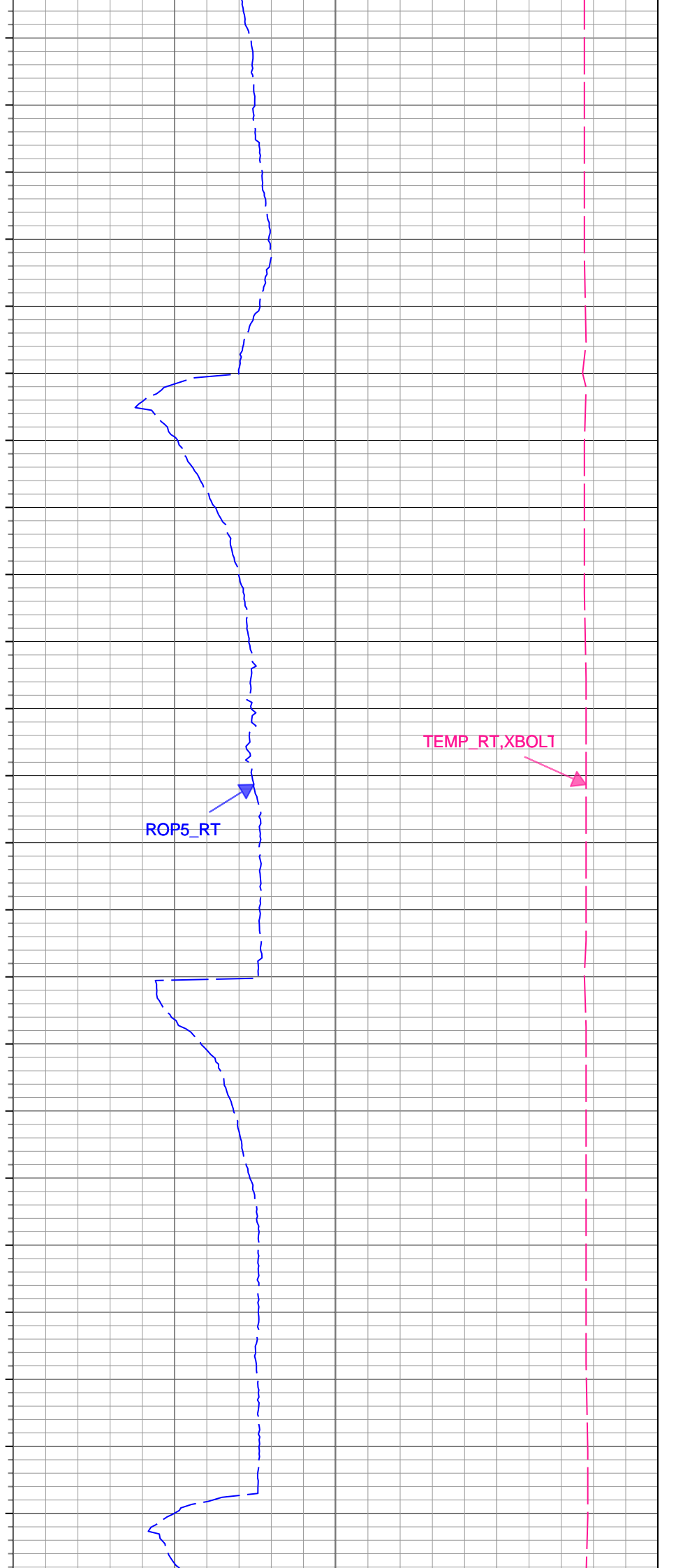
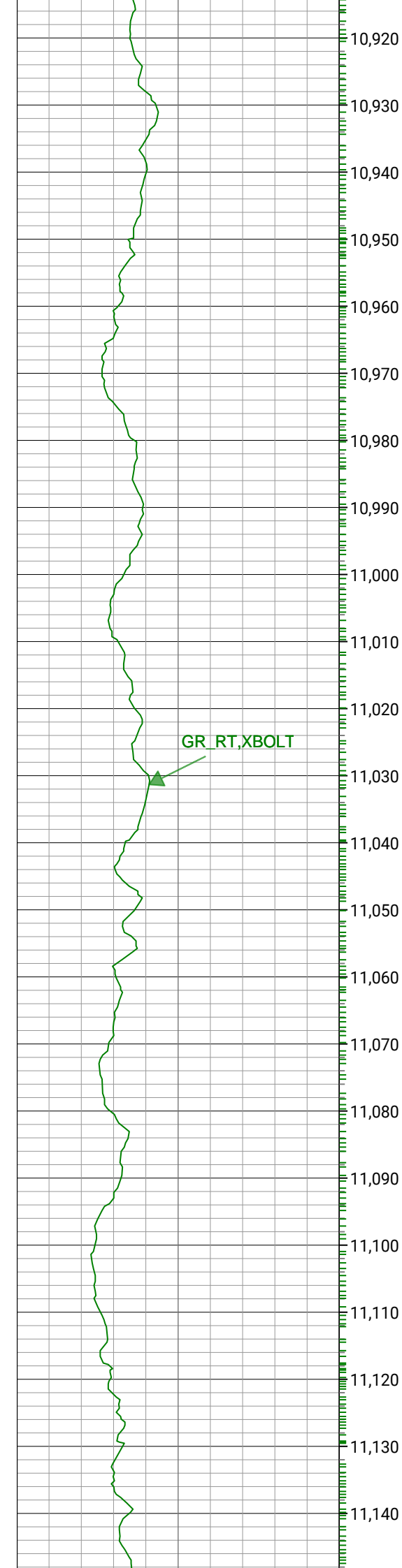


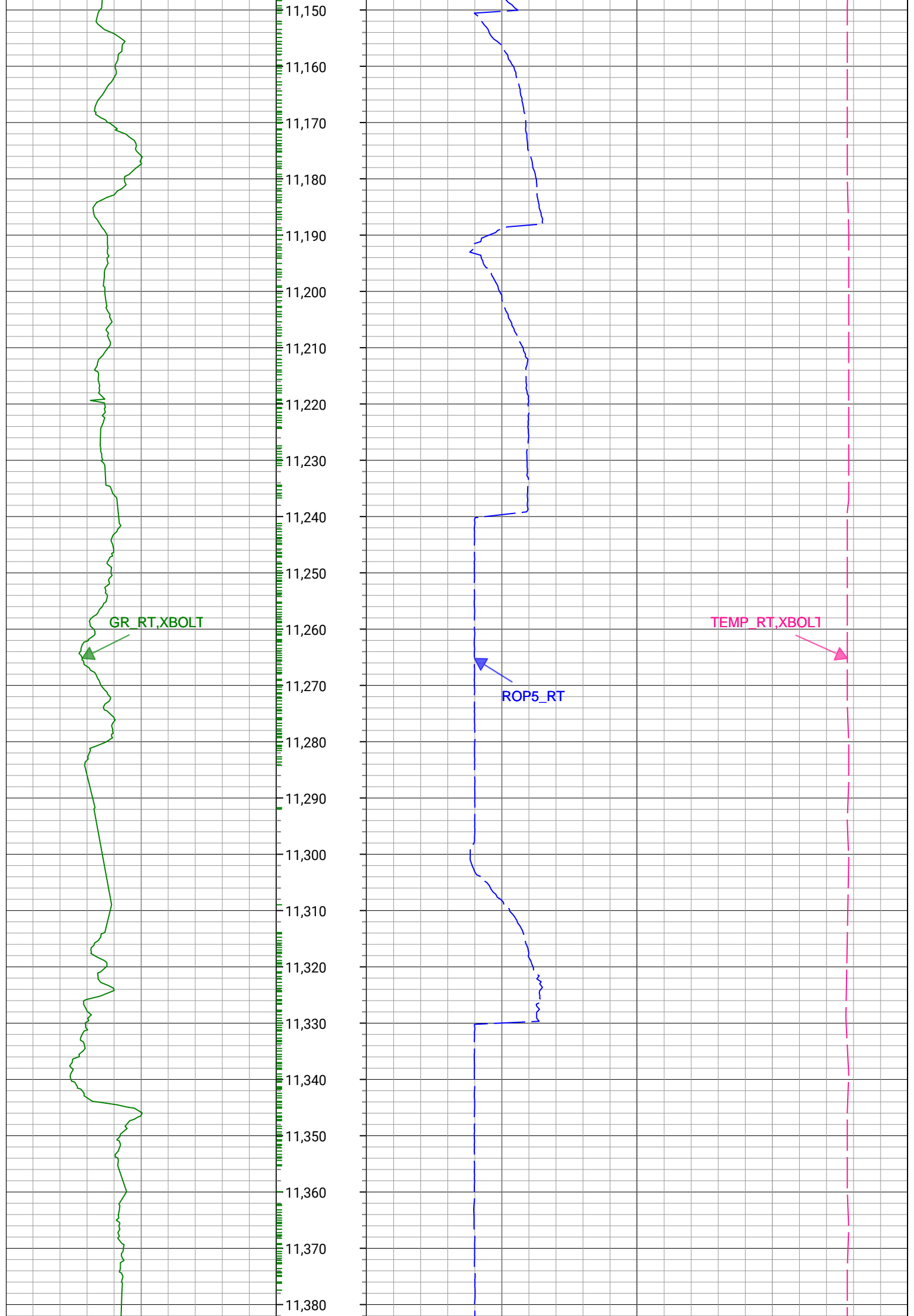
GR_RT,XBOLT

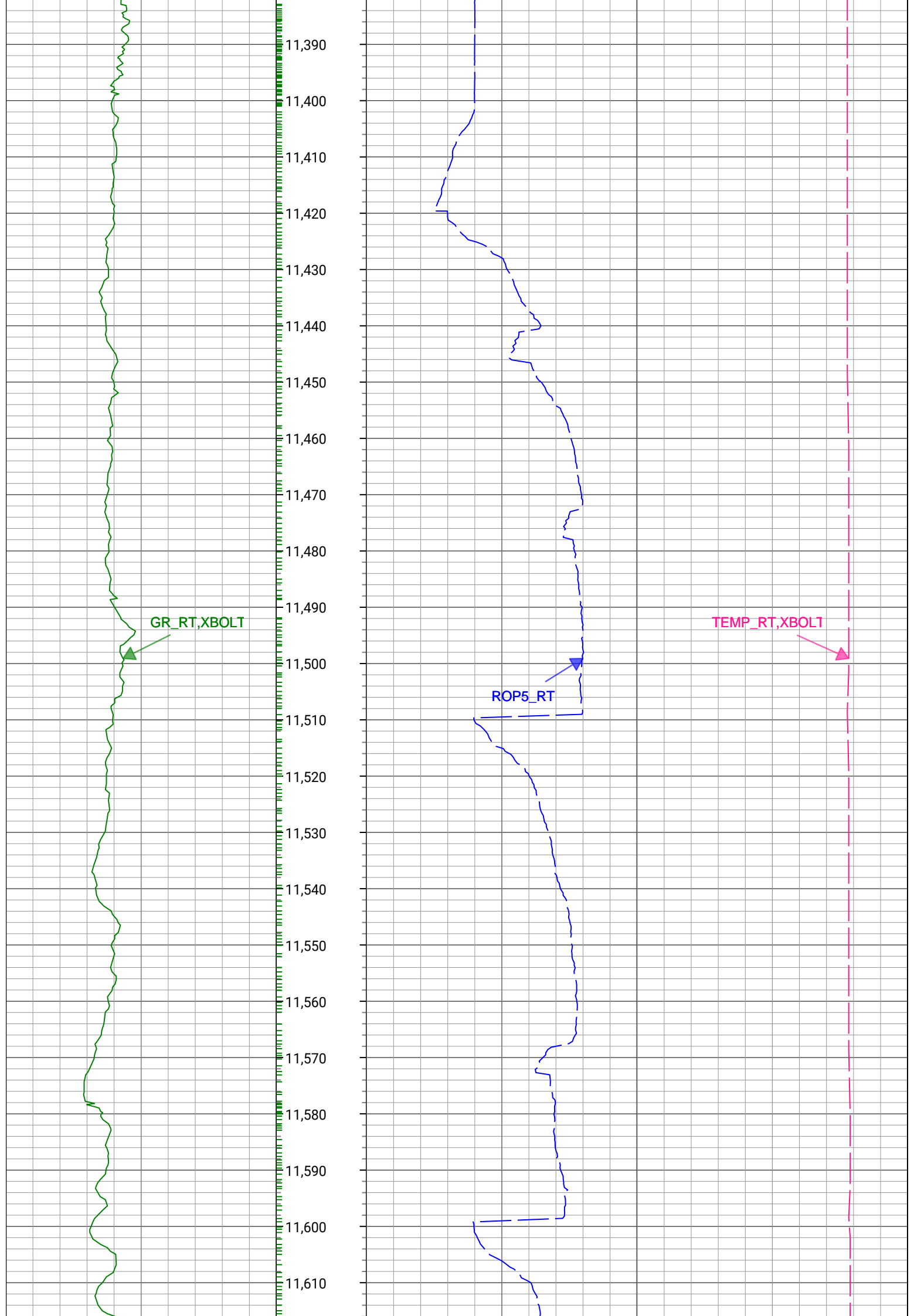
TEMP_RT,XBOLT

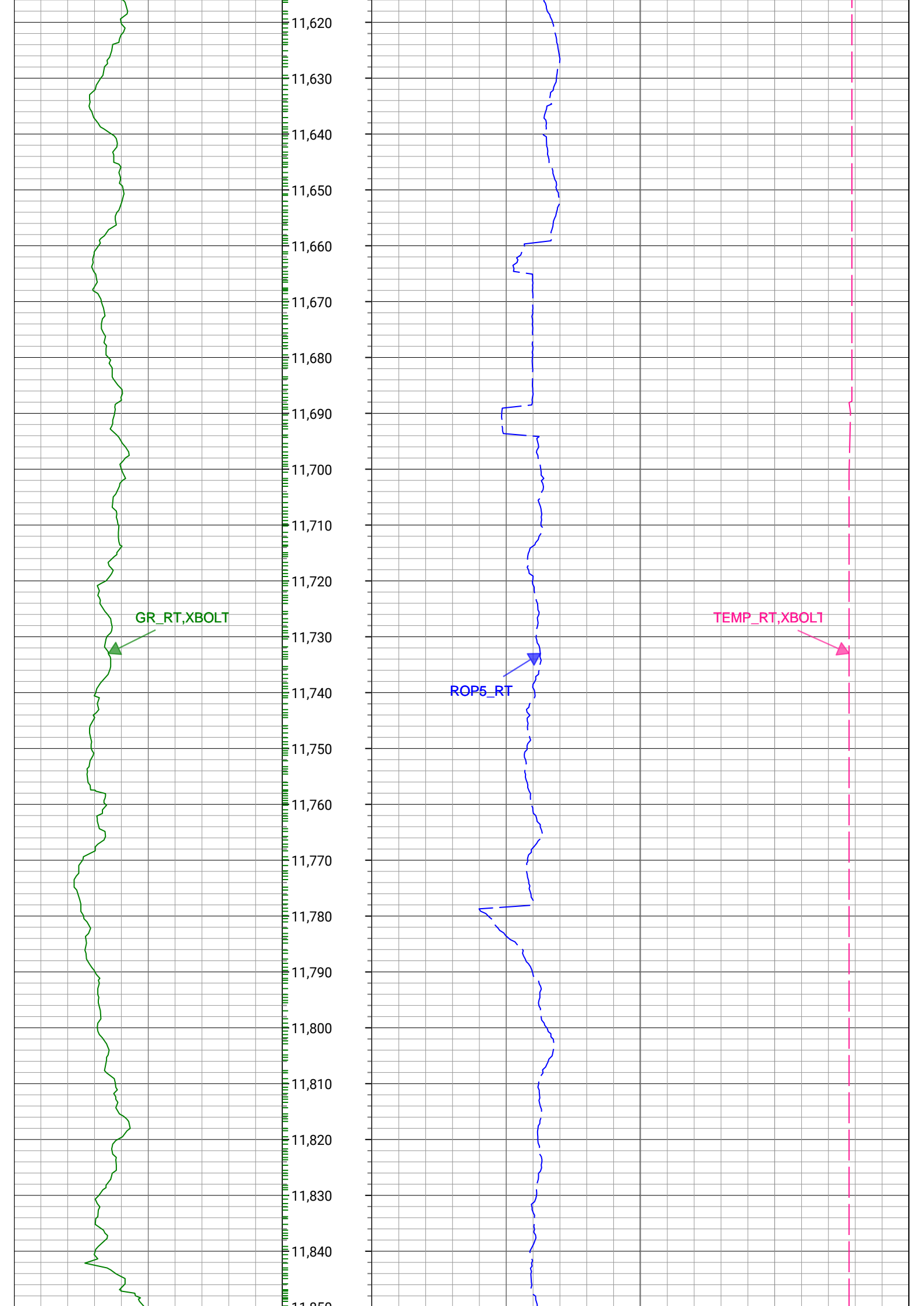
ROP5_RT

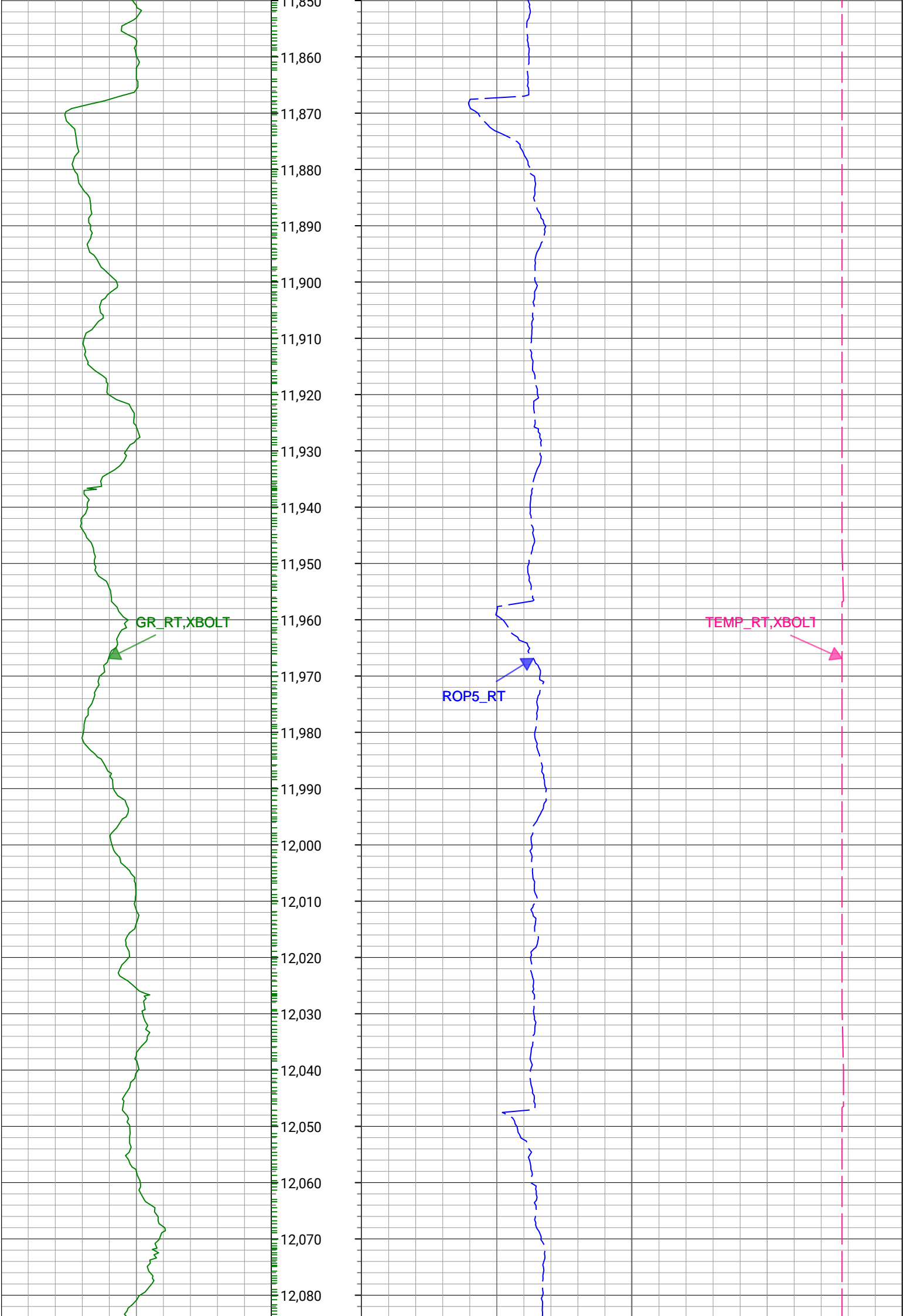


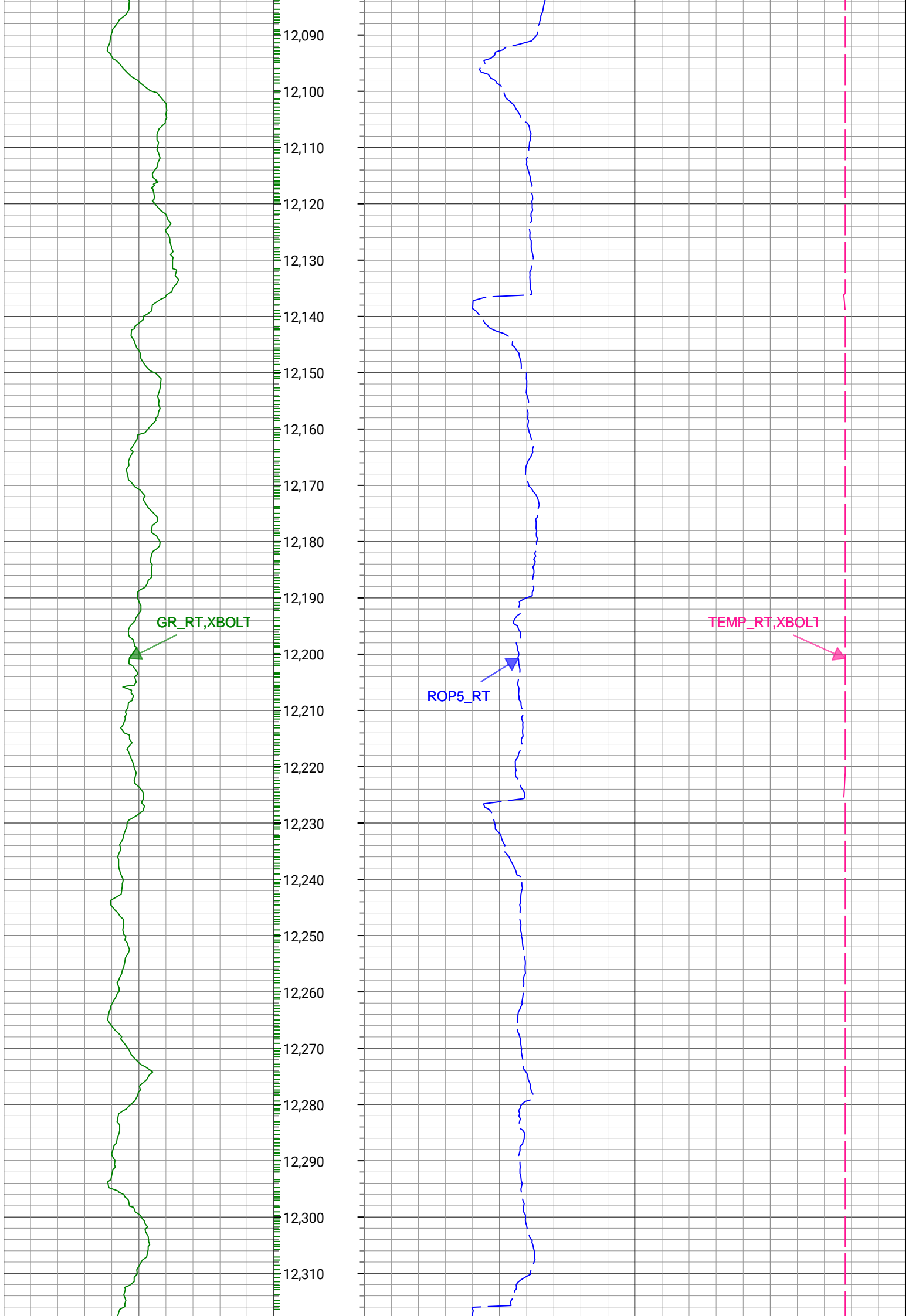












GR_RT,XBOLT



ROP5_RT



TEMP_RT,XBOLT



GR_RT,XBOLT



ROP5_RT



TEMP_RT,XBOLT



GR_RT,XBOLT



ROP5_RT



TEMP_RT,XBOLT



12,790

12,800

12,810

12,820

12,830

12,840

12,850

12,860

12,870

12,880

12,890

12,900

12,910

12,920

12,930

12,940

12,950

12,960

12,970


12,980

12,990

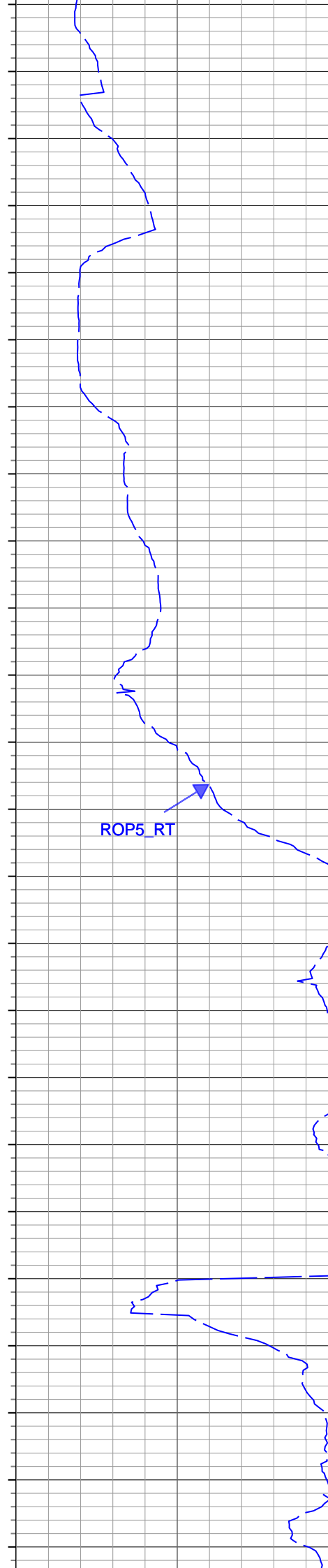
13,000

13,010

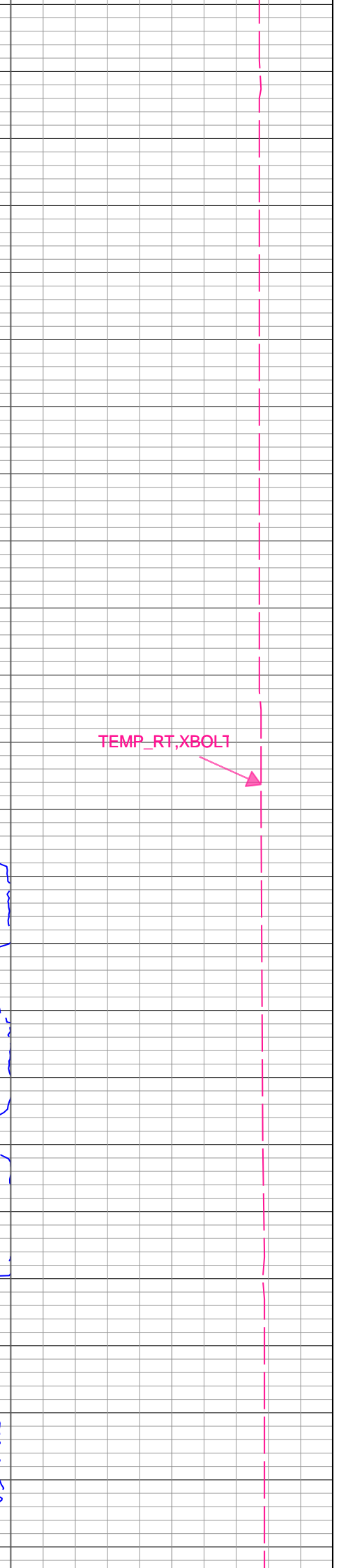
GR_RT,XBOLT

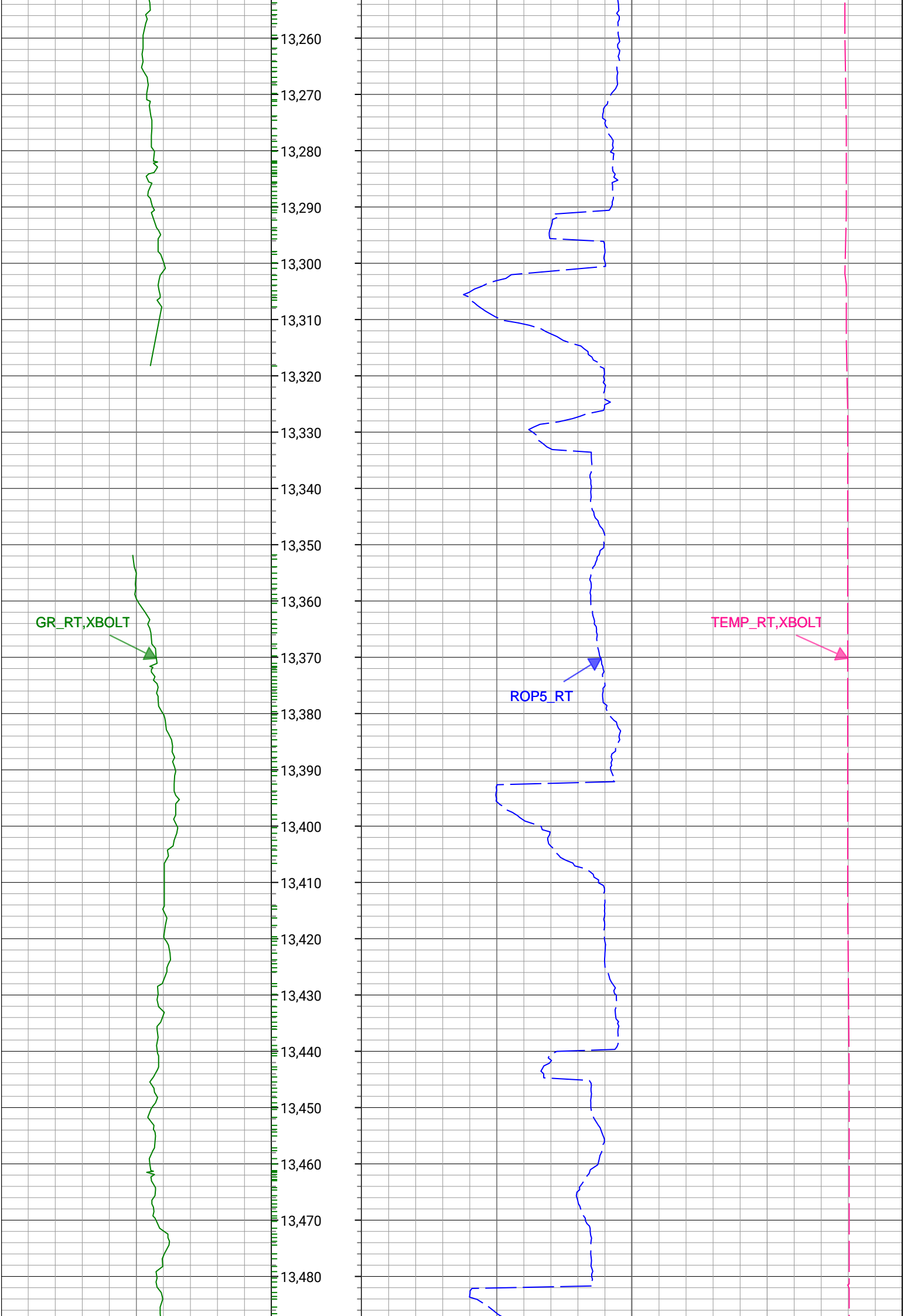


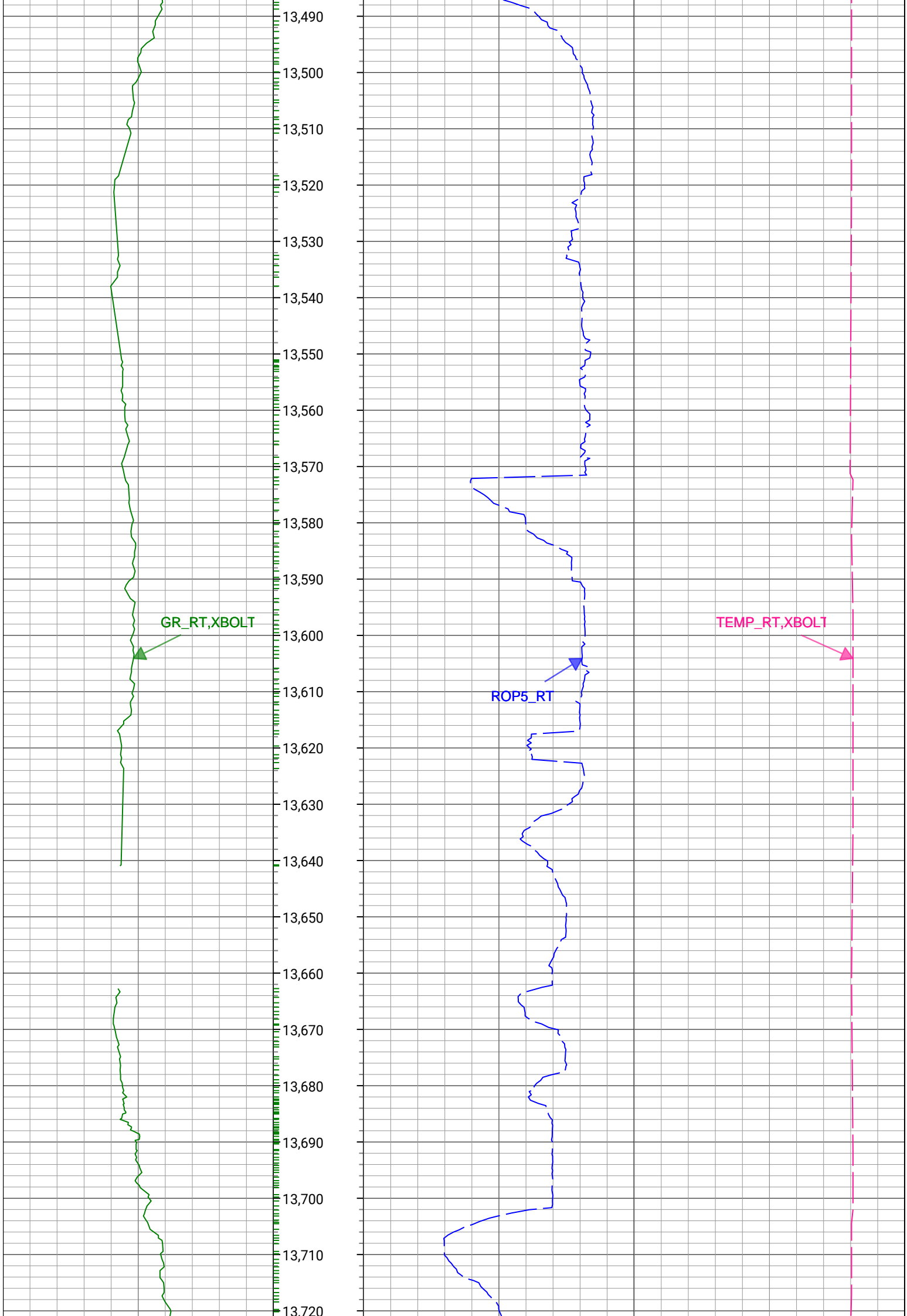
ROP5_RT



TEMP_RT,XBOLT







GR_RT,XBOLT

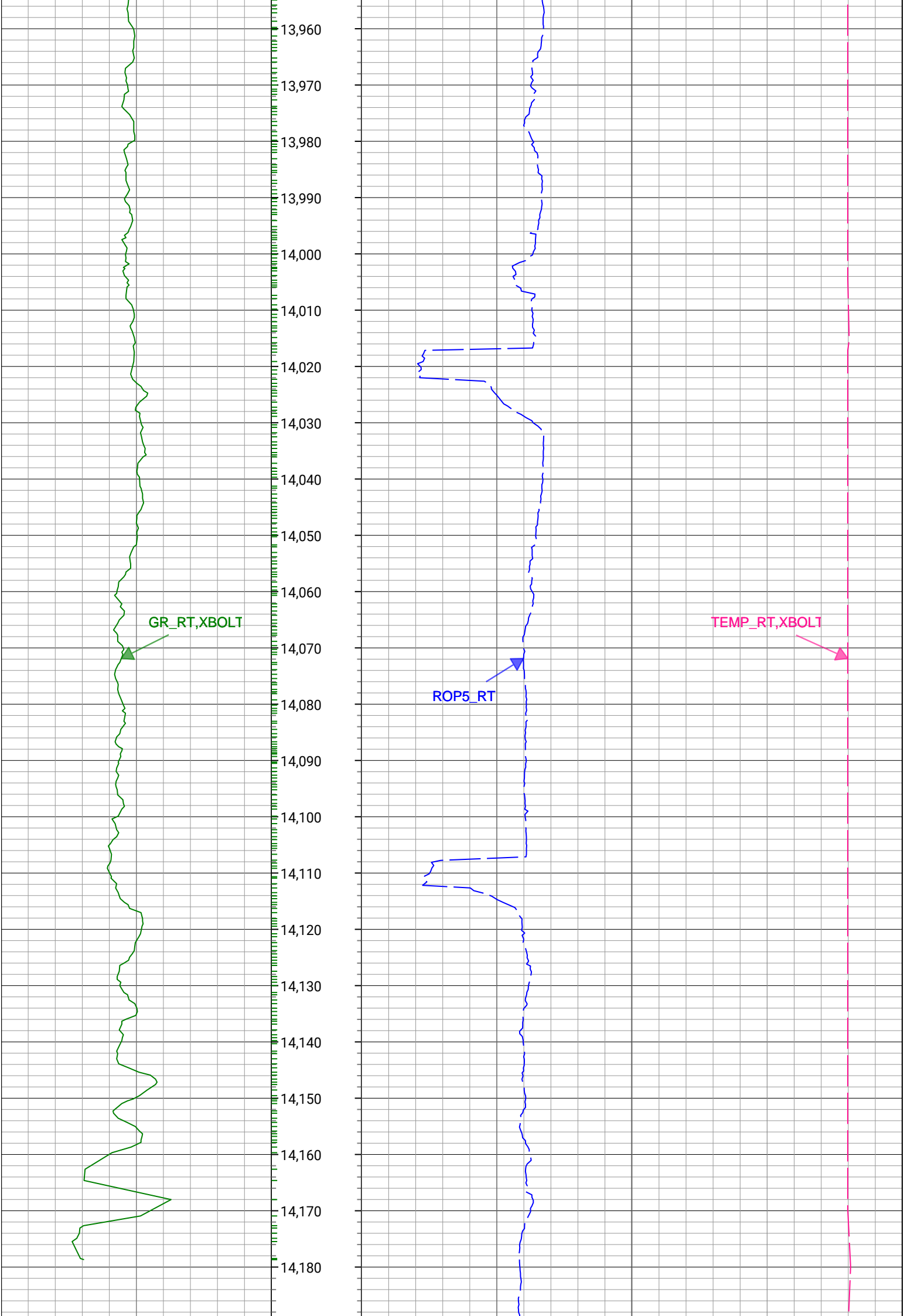


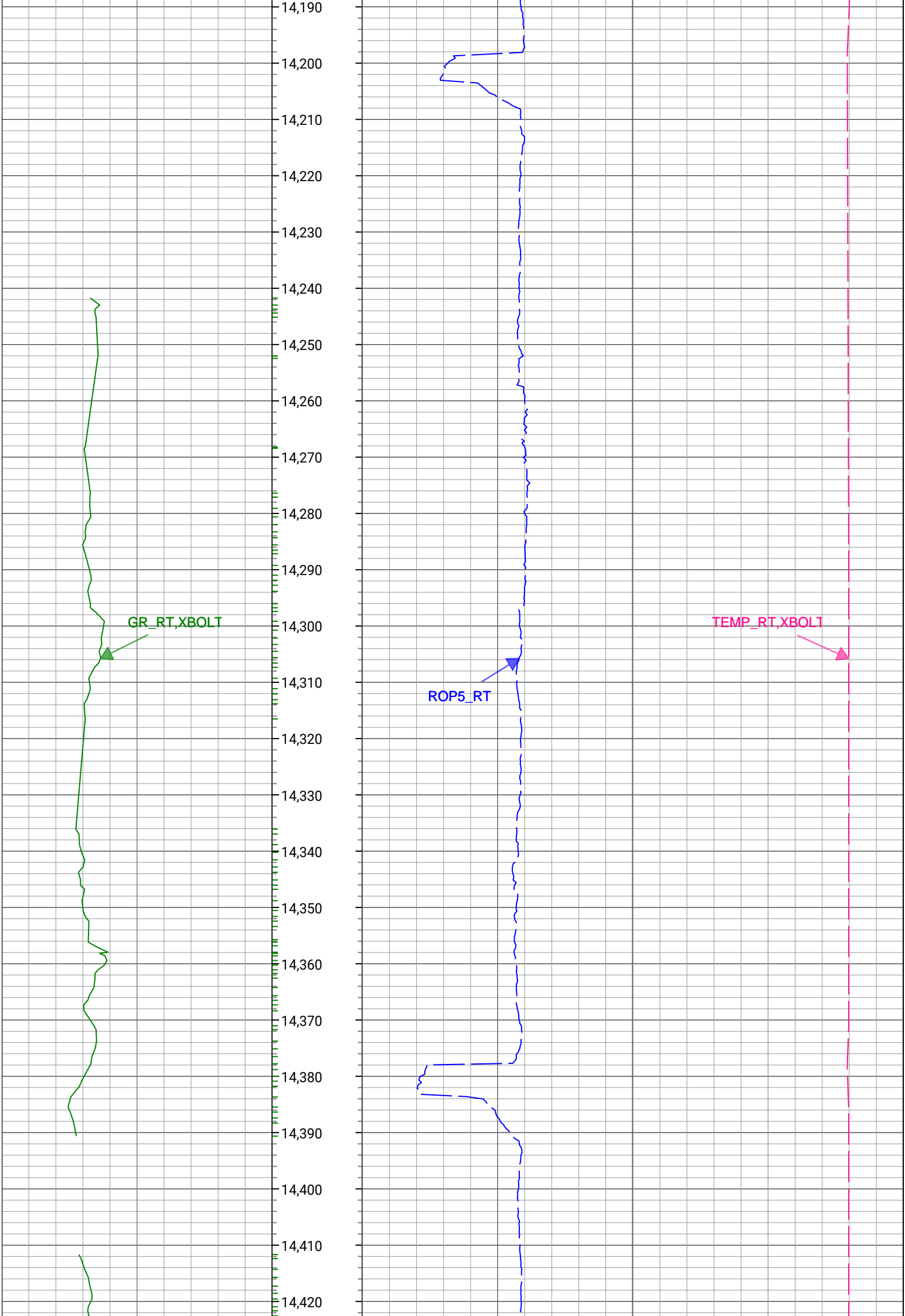
ROP5_RT

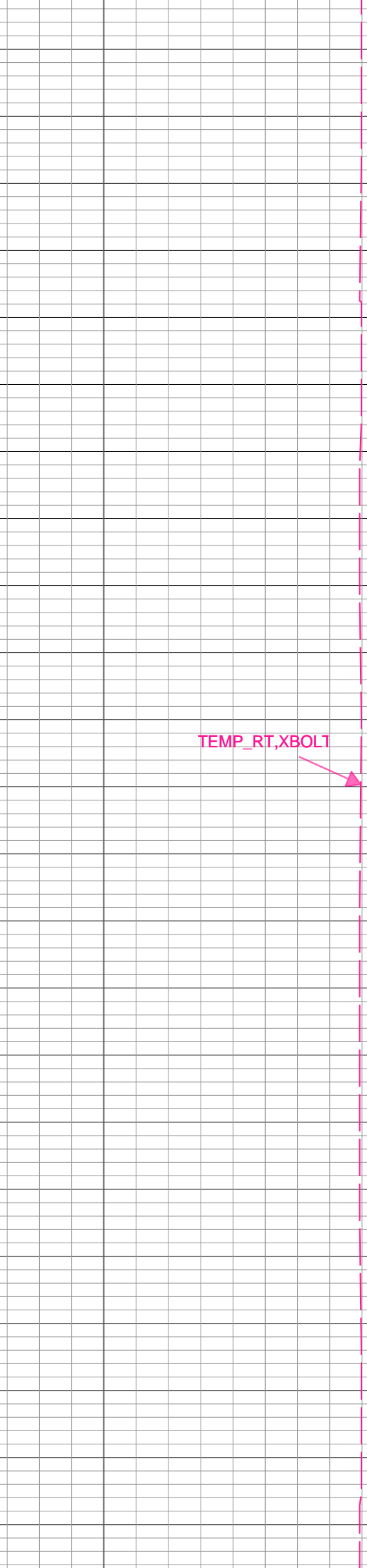
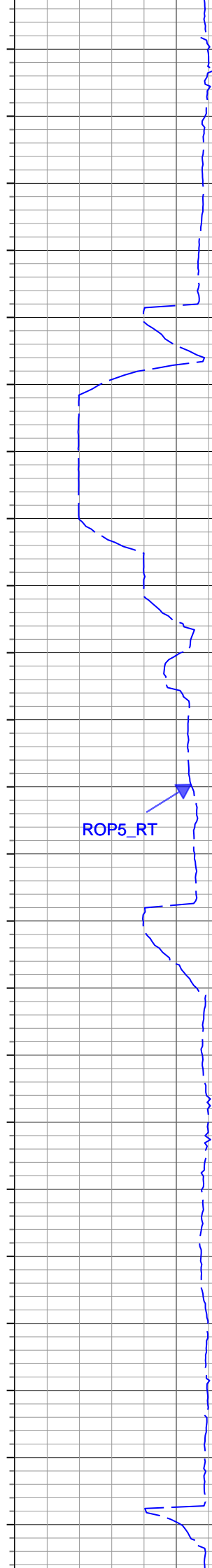
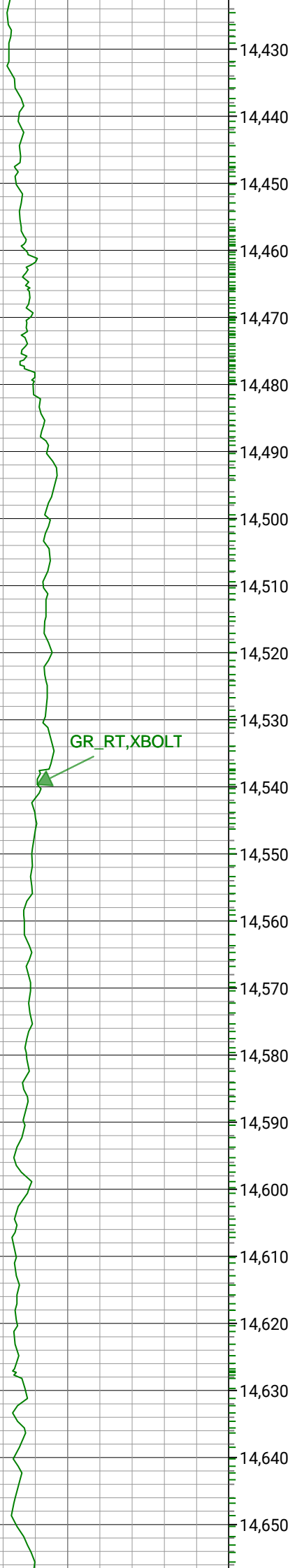


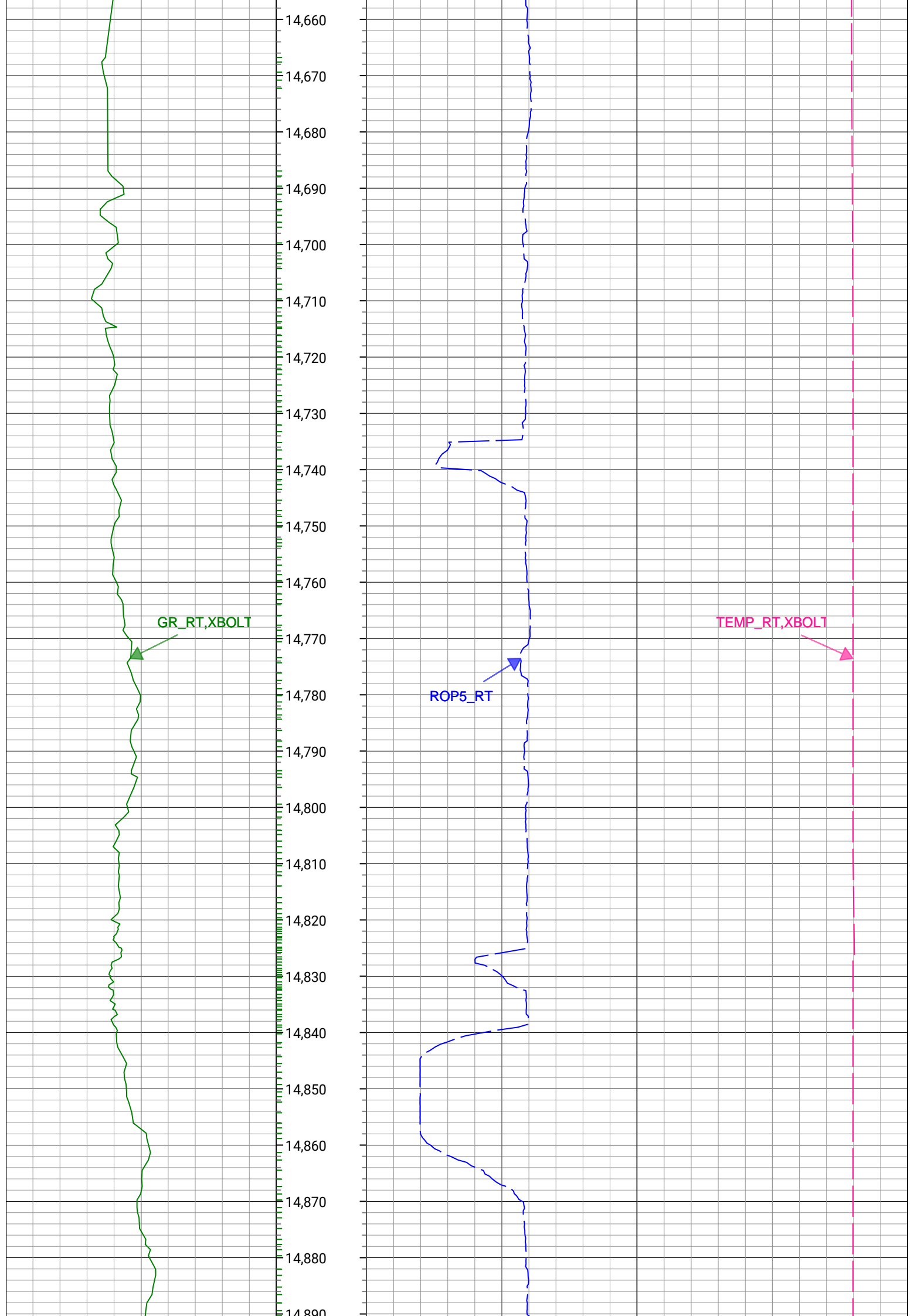
TEMP_RT,XBOLT

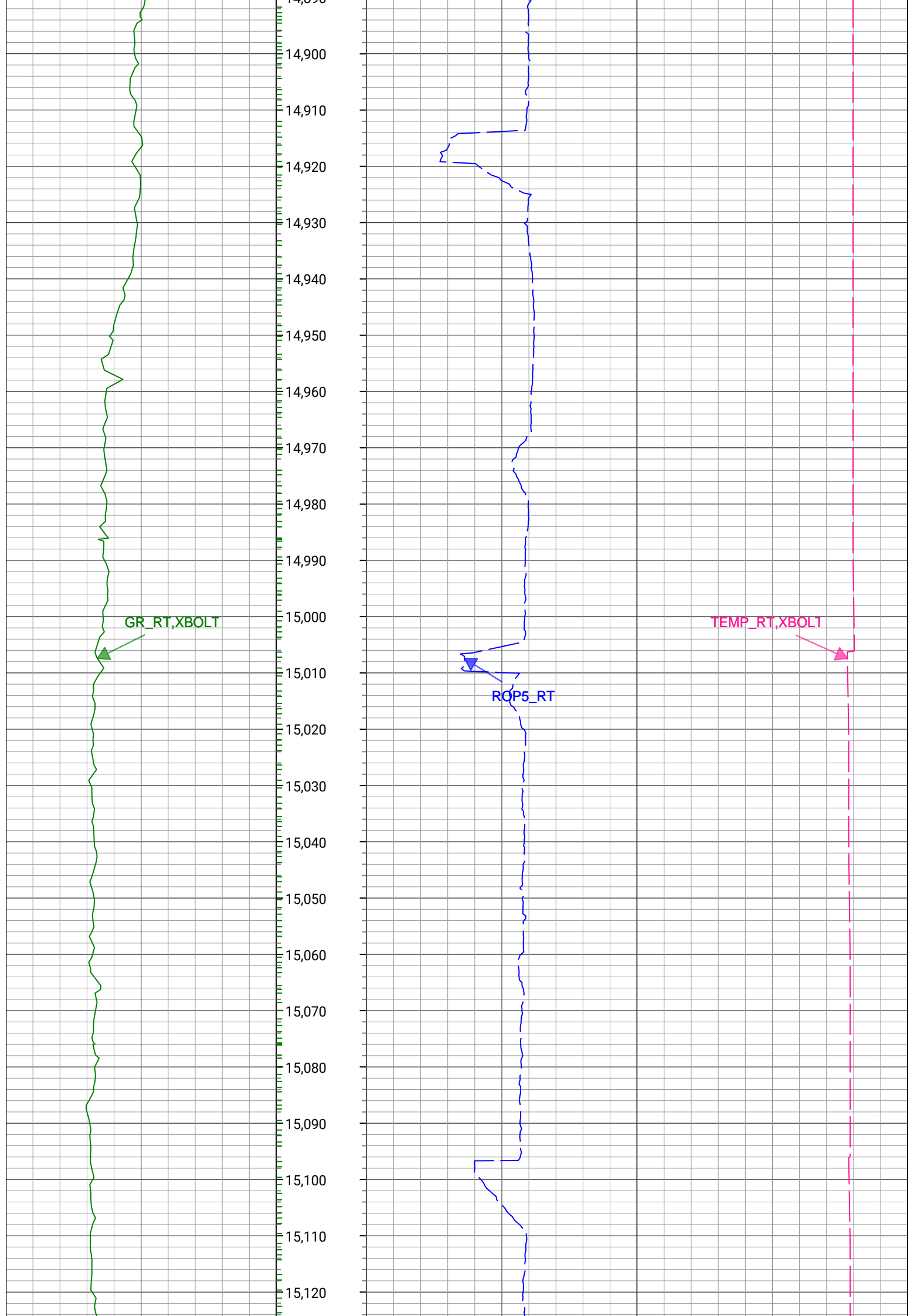


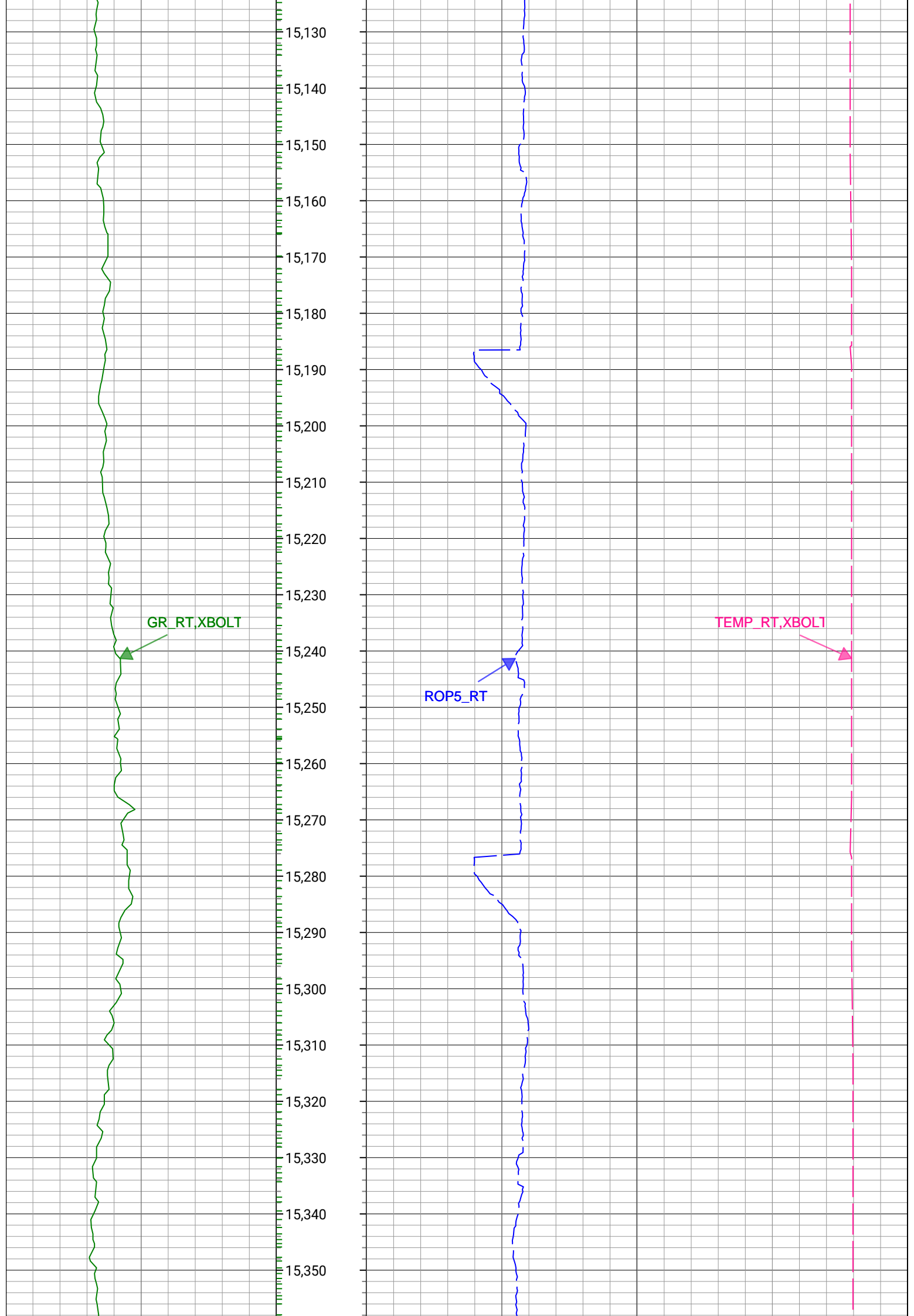


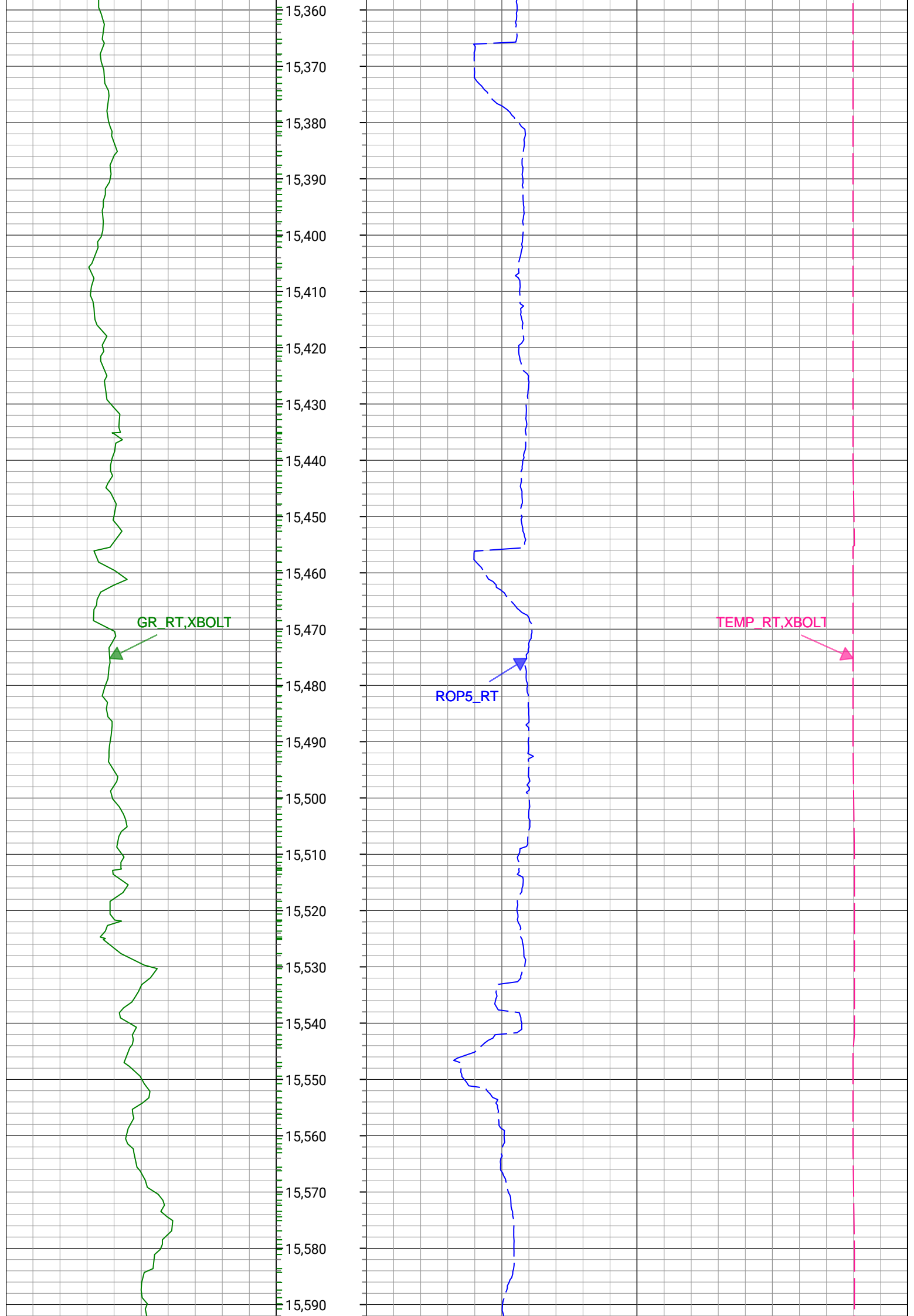












GR_RT,XBOLT

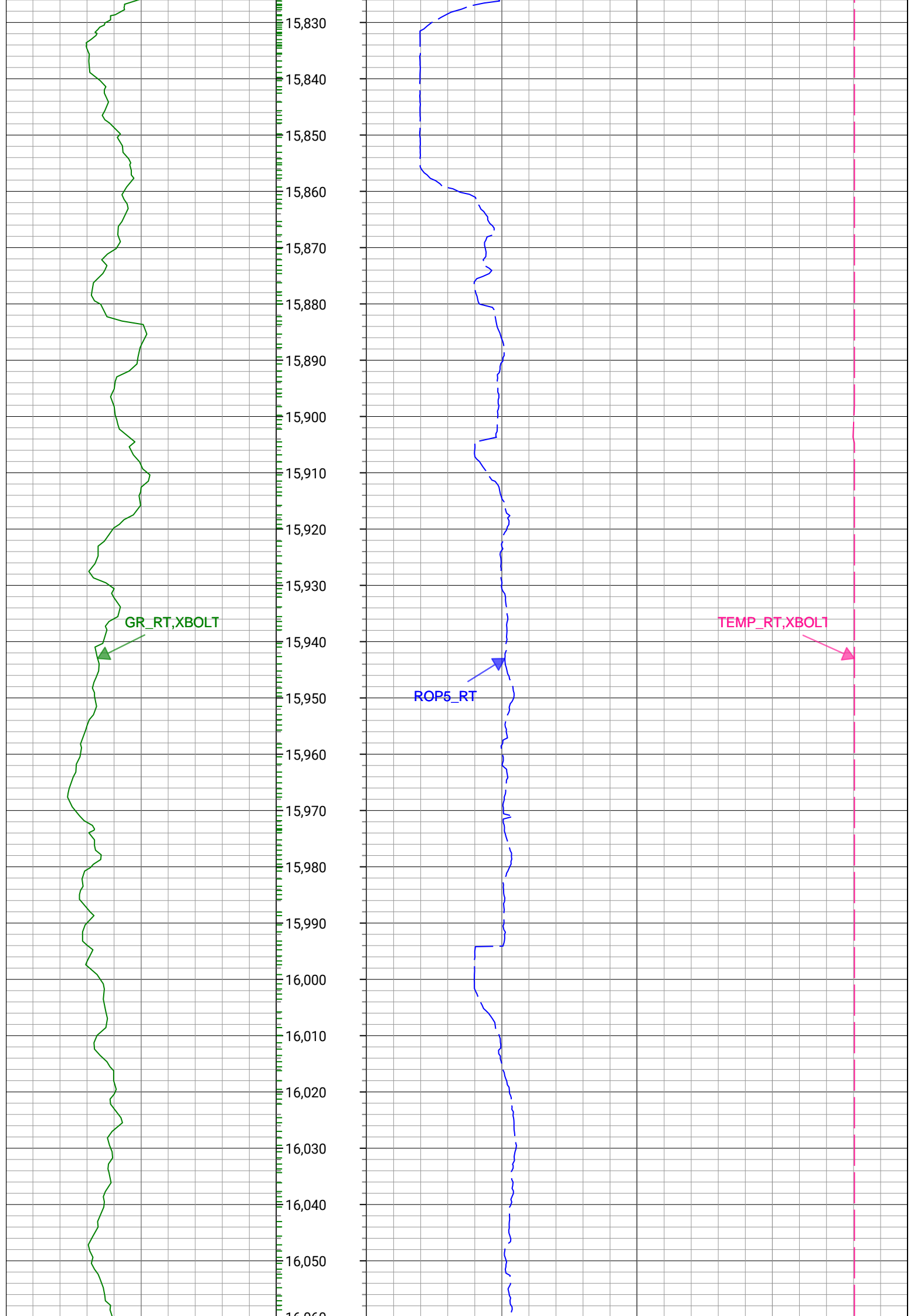


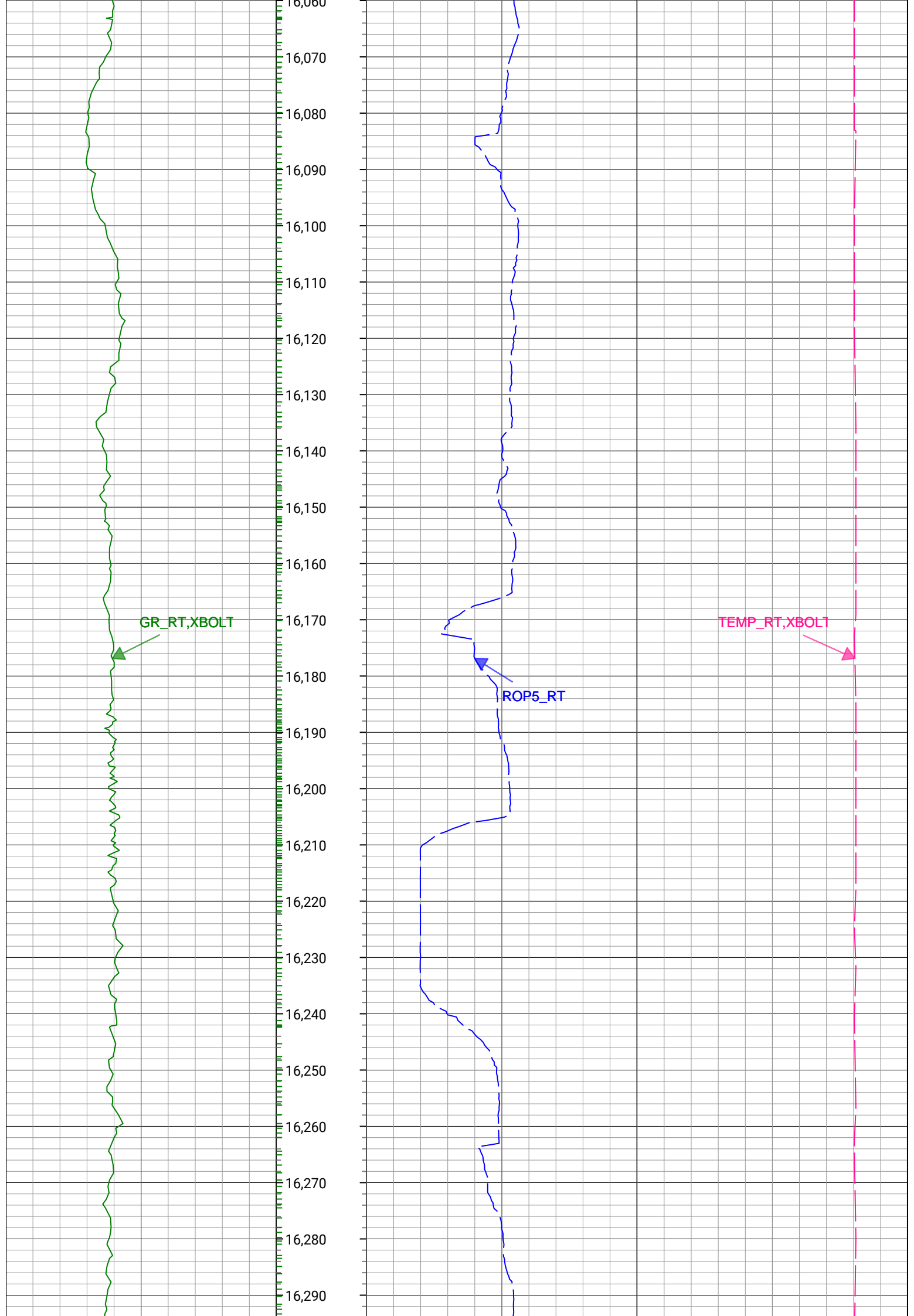
ROP5_RT

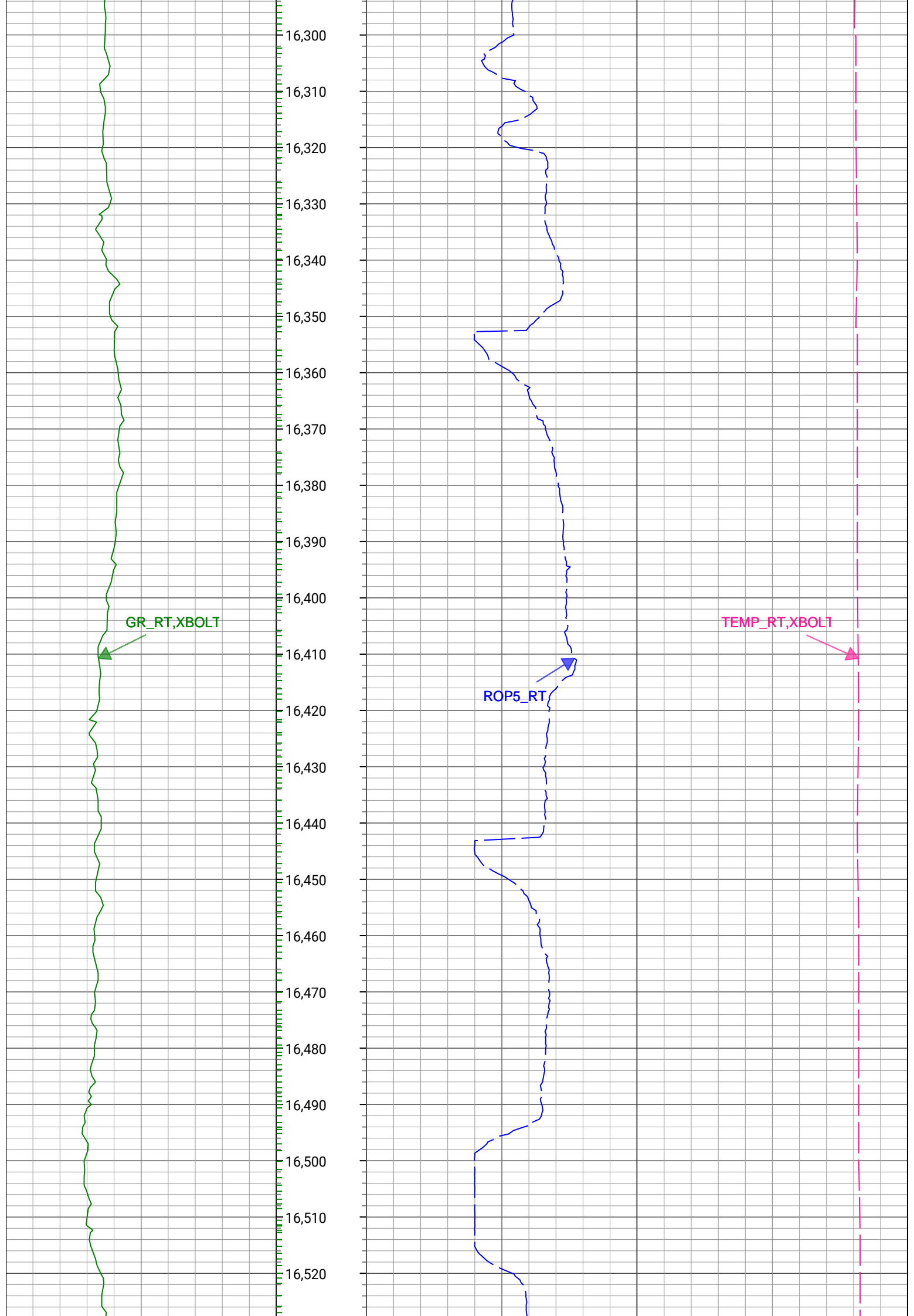


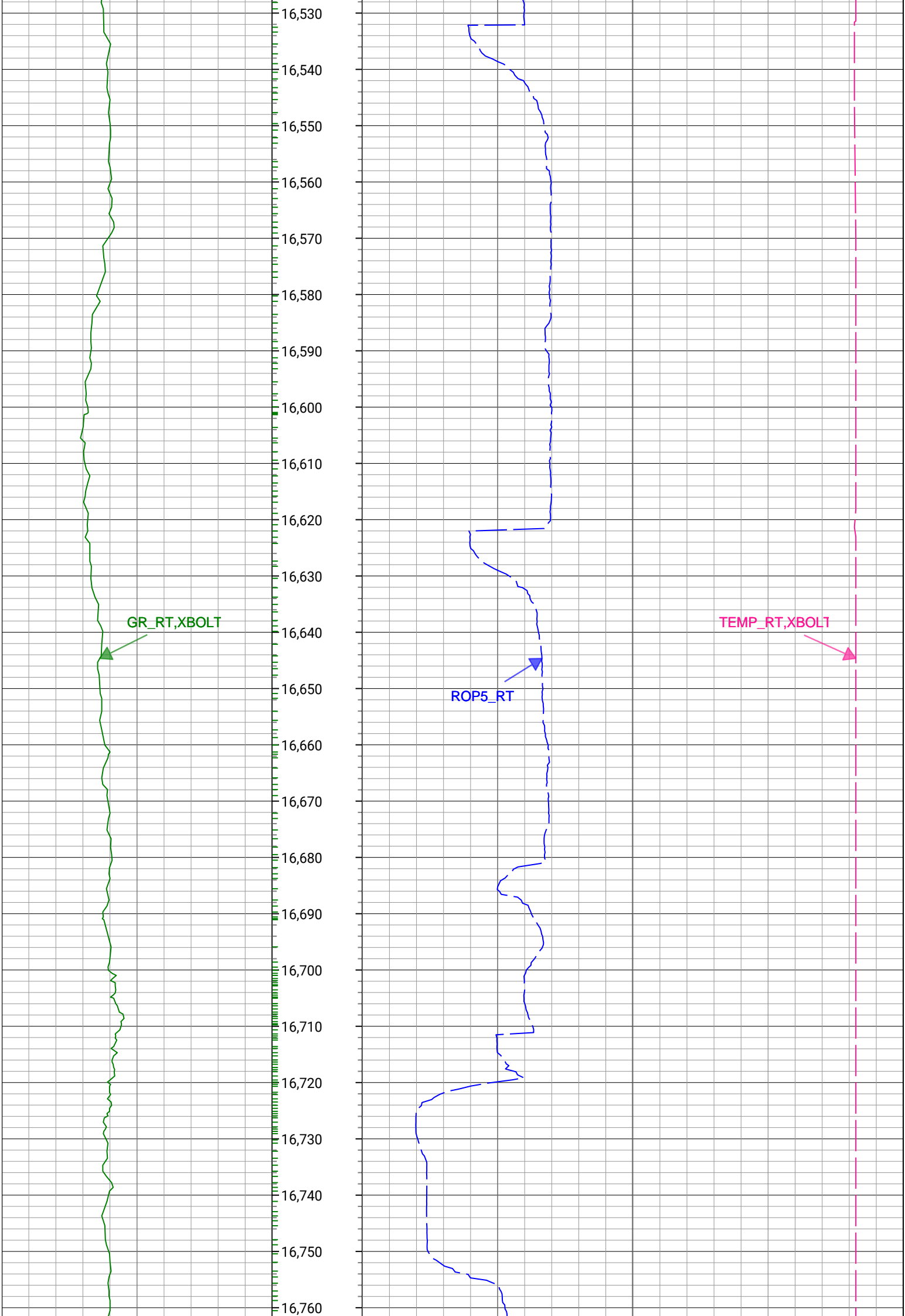
TEMP_RT,XBOLT

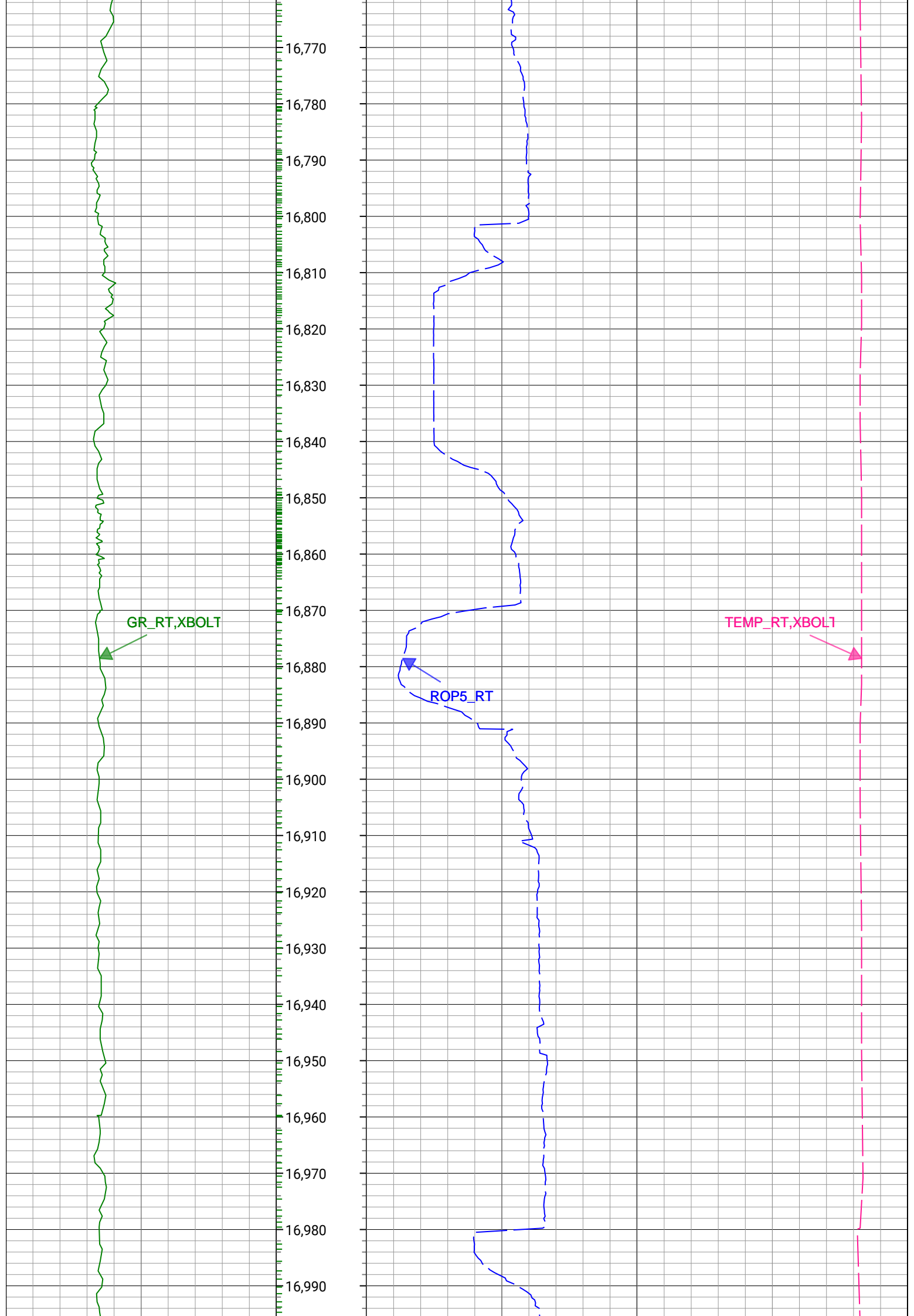


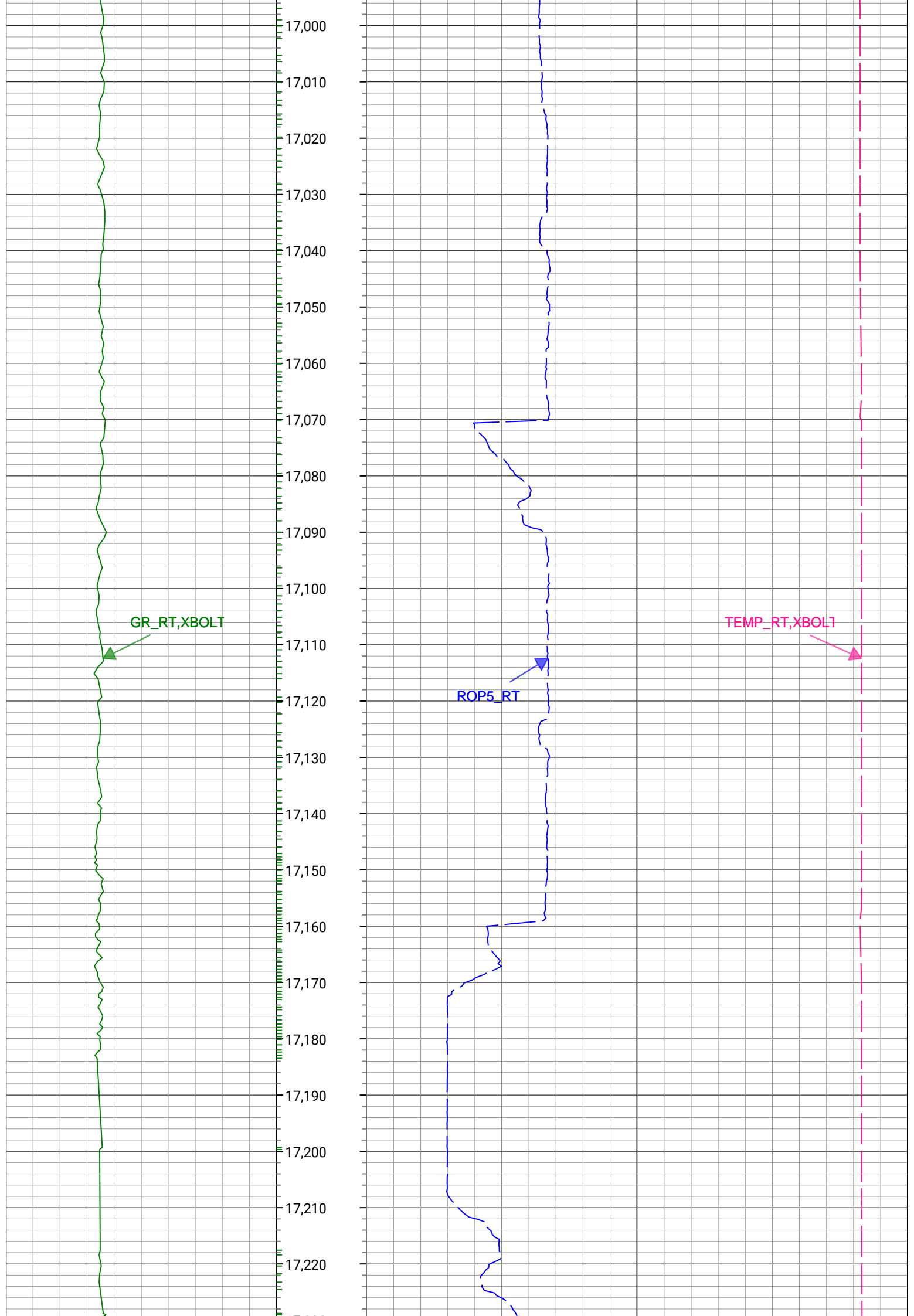


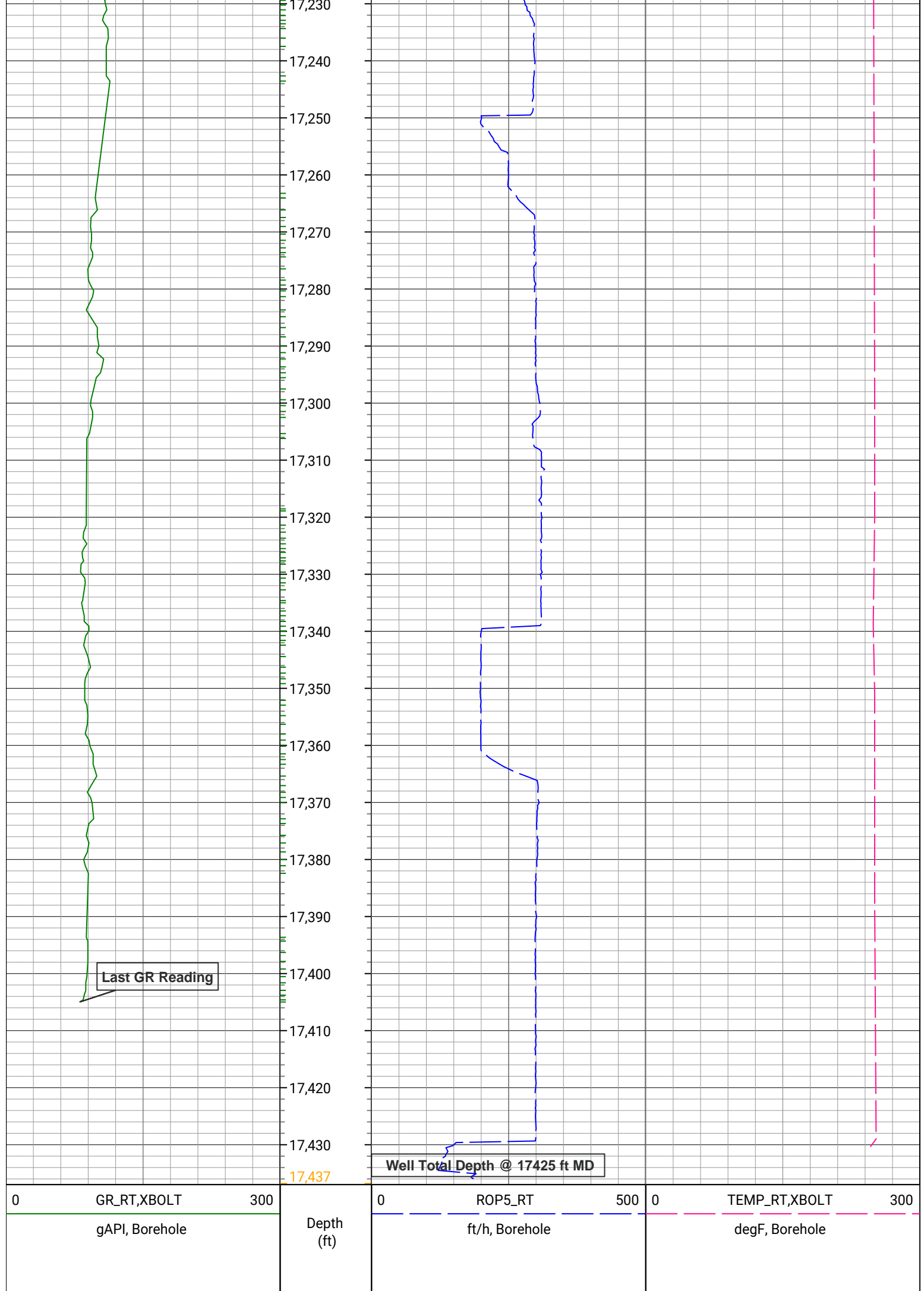












Company: Great Western Operating Company LLC
Well: Raindance FC 23-312HN
Field Name: WATTENBERG
Country Name: United States
State Name: Colorado
County Name: Weld
:
Sec 30, T6N, R67W, 6th Meridian



XBOLT GAMMA RAY
5in/100ft Measured Depth
Final Print
Realtime Mode