

XBOLT GAMMA RAY
5in/100ft Measured Depth
Final Print
Recorded Mode



Company: Great Western Operating Company LLC

Well: Raindance FC 23-289HN

Field Name: Wattenberg

Country Name: United States

State Name: Colorado

County Name: Weld

Sec 30, T 6N, R 67W, 6th Meridian

Latitude: 40.462982 deg

API Number: 05-123-51585

Longitude: -104.927314 deg

Rig Name: Precision 462

Spud Date: 12-Jul-2021

Rig Type: Land

Log Interval: 2031.00--20834.52(ft)

Job Number: 21CC00105

Depth Source: Driller's Depth

Print Type: Final Print

Log Measured From: Drill Floor

Drill Floor Elevation: 4808.00(ft)

Ground Level Elevation: 4788.00(ft)

NAD83 Colorado State
Coordinate System: Plane, Northern Zone, US
Feet

Permanent Datum: Sea Level

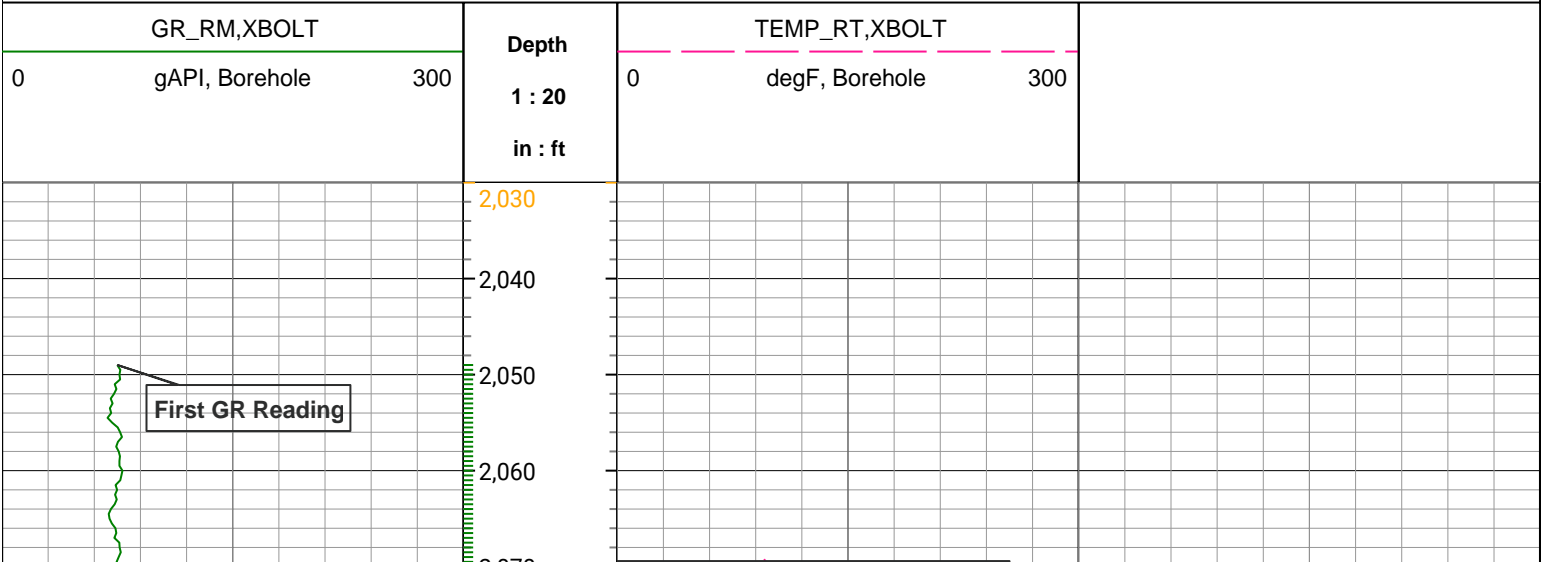
Disclaimer

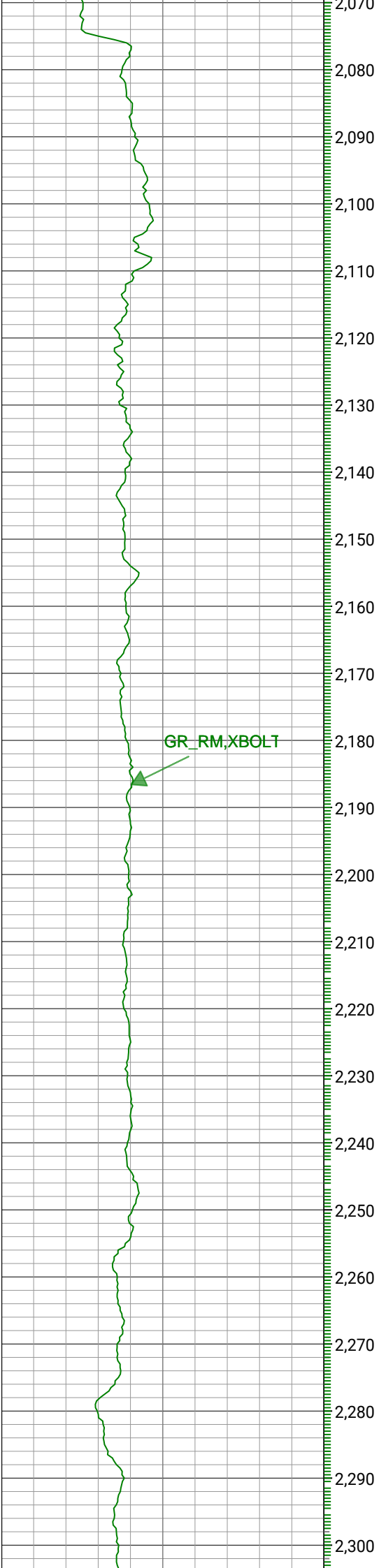
THE USE OF AND RELIANCE UPON THIS RECORDED-DATA BY THE HEREIN NAMED COMPANY (AND ANY OF ITS AFFILIATES, PARTNERS, REPRESENTATIVES, AGENTS, CONSULTANTS AND EMPLOYEES) IS SUBJECT TO THE TERMS AND CONDITIONS AGREED UPON BETWEEN SCHLUMBERGER AND THE COMPANY, INCLUDING: (a) RESTRICTIONS ON USE OF THE RECORDED-DATA; (b) DISCLAIMERS AND WAIVERS OF WARRANTIES AND REPRESENTATIONS REGARDING COMPANY'S USE AND RELIANCE UPON THE RECORDED-DATA; AND (c) CUSTOMER'S FULL AND SOLE RESPONSIBILITY FOR ANY INFERENCE DRAWN OR DECISION MADE IN CONNECTION WITH THE USE OF THIS RECORDED-DATA.

Log

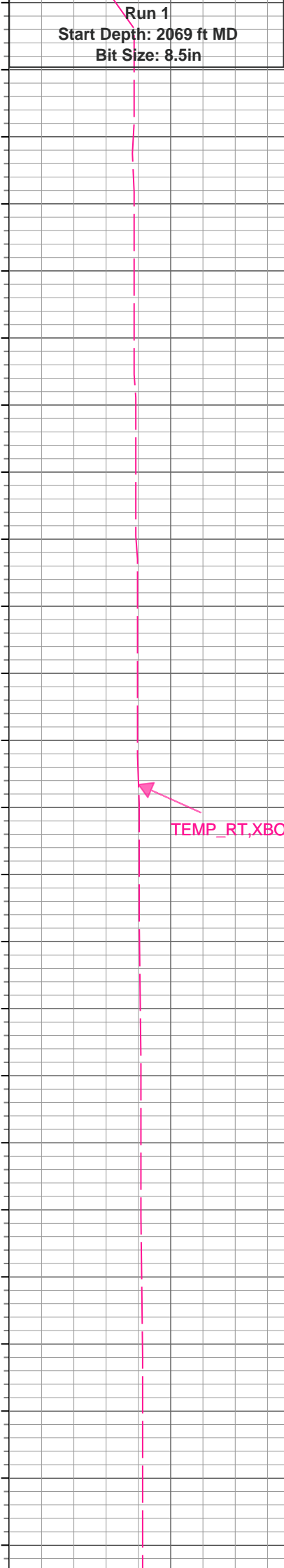
Description: XBOLT GAMMA RAY Format: GW_XBOLT_COGCC Index Scale: 5in/100ft Index Unit: ft Index Type: Measured Depth

Creation Date: 10-Aug-2021





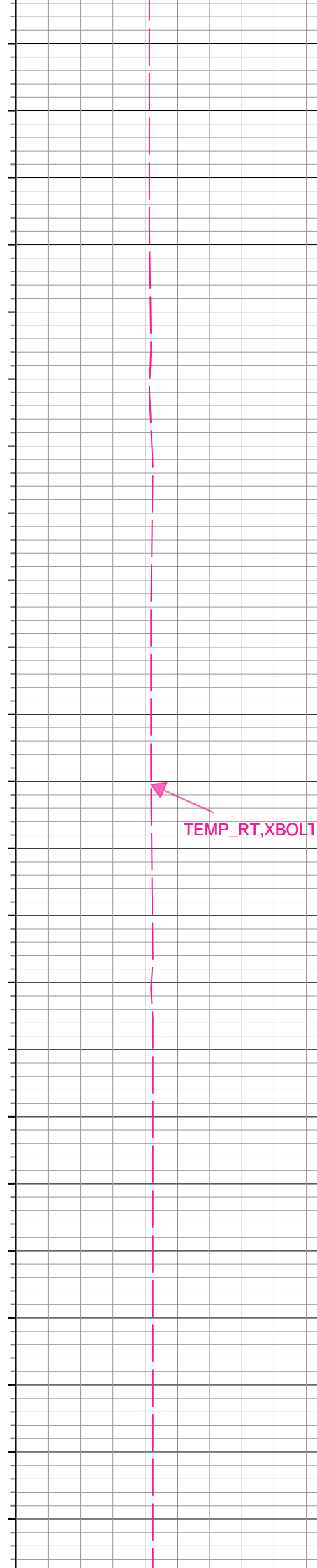
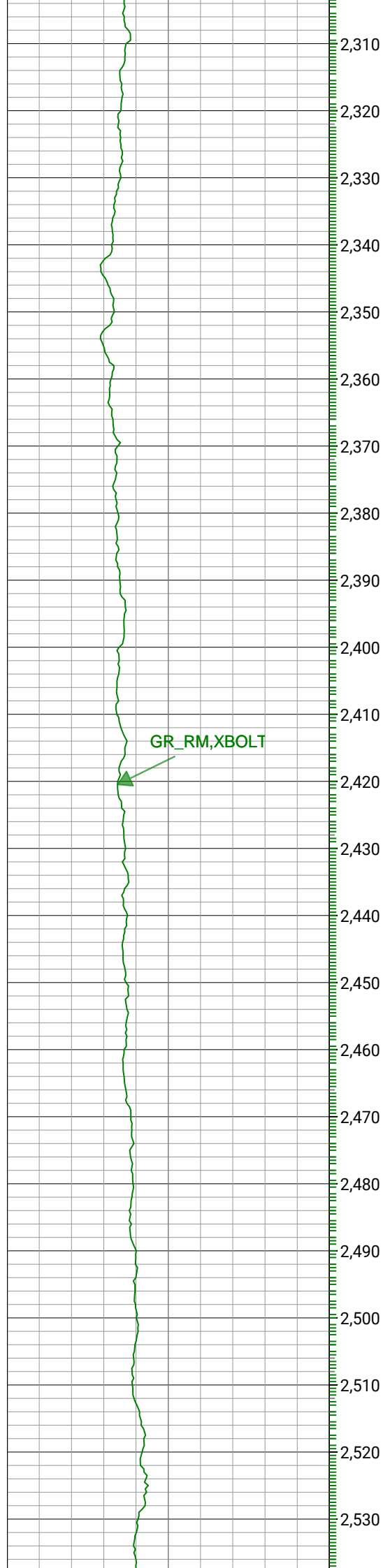
GR_RM, XBOLT

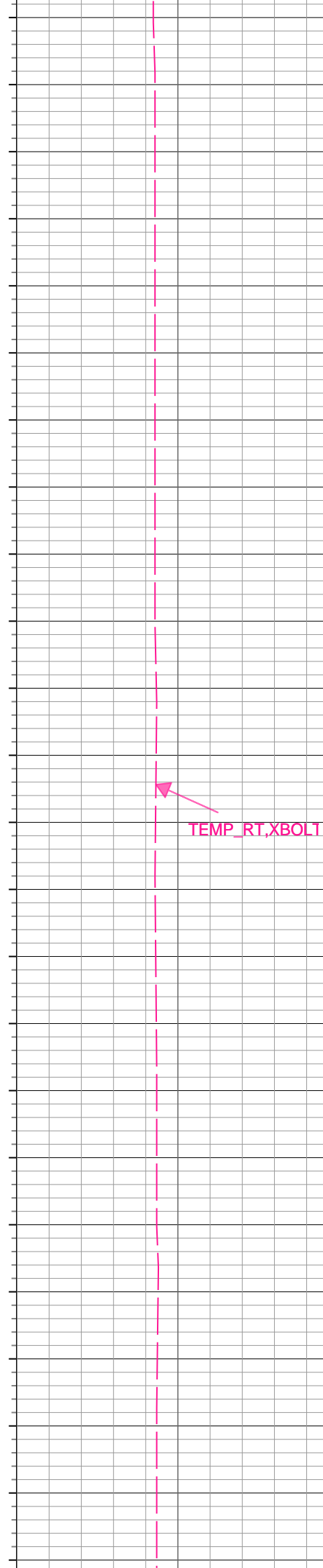
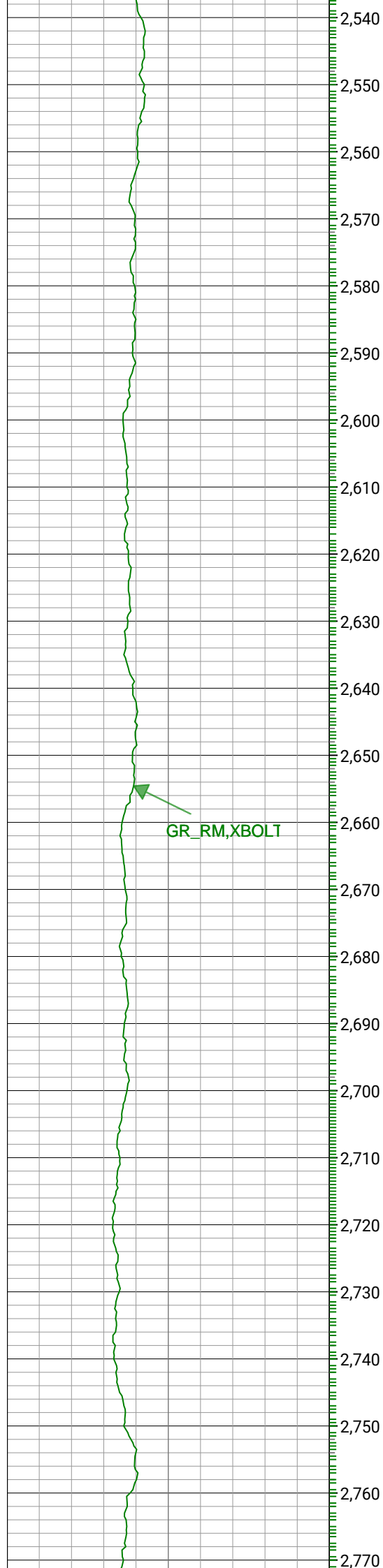


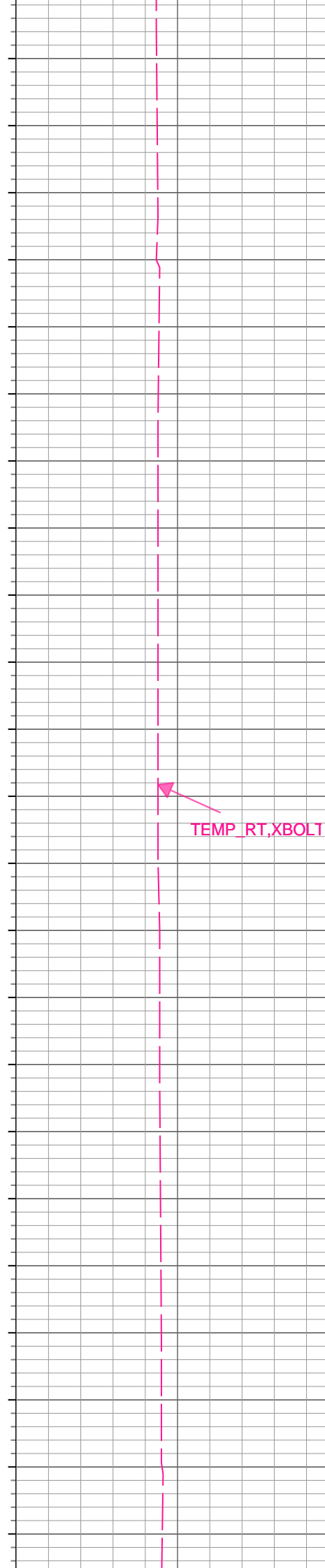
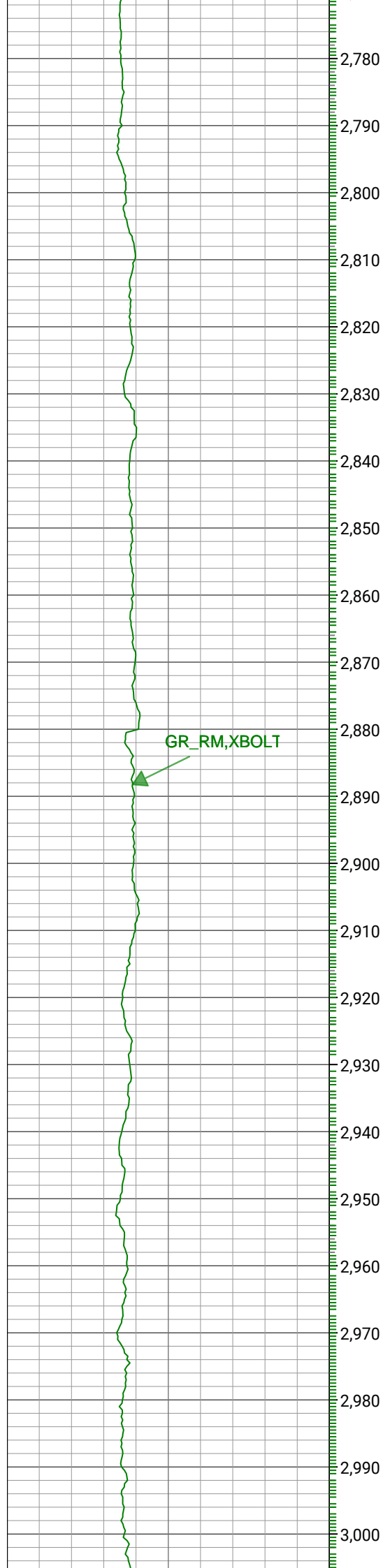
TEMP_RT, XBOLT

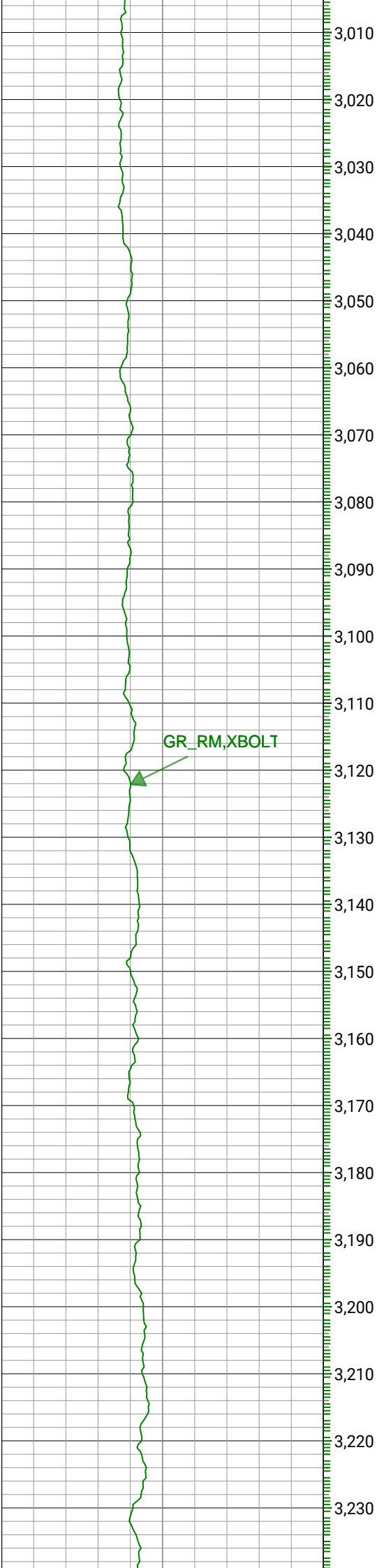


Run 1
Start Depth: 2069 ft MD
Bit Size: 8.5in

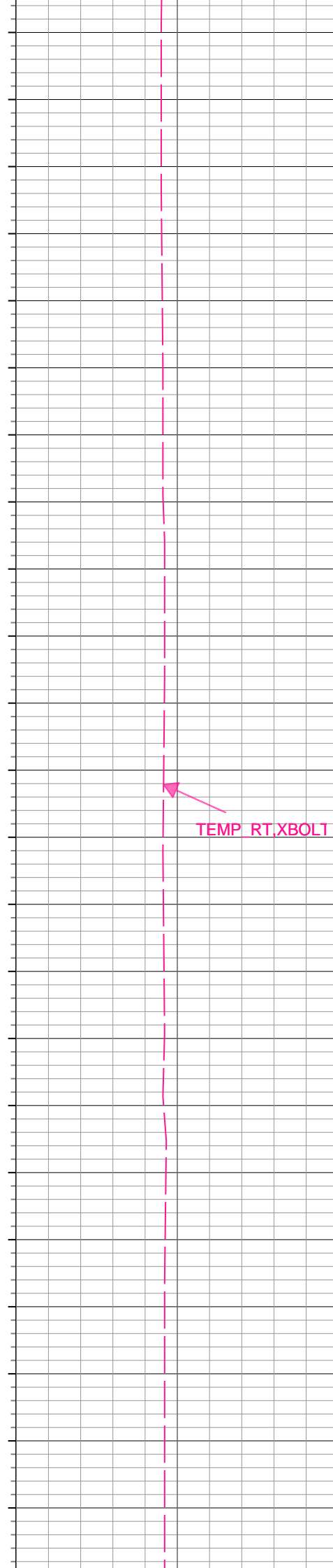






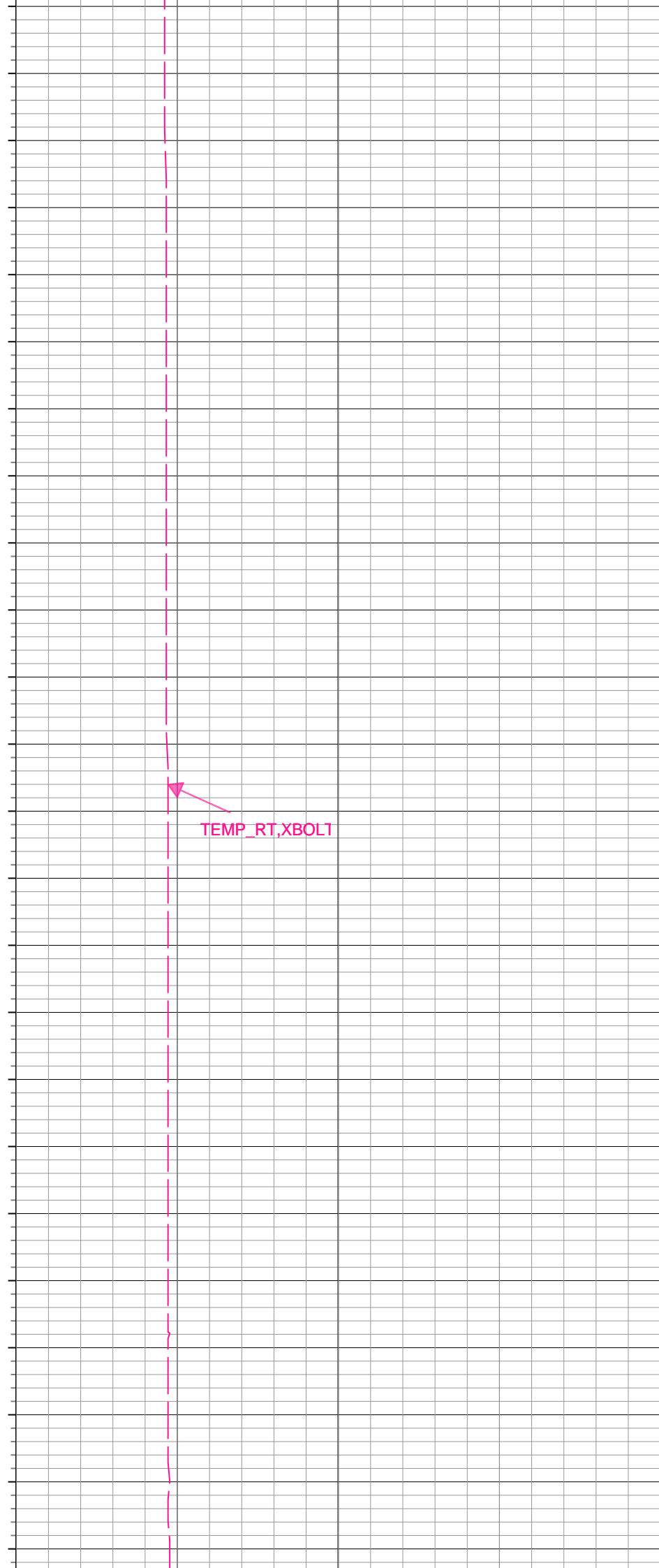
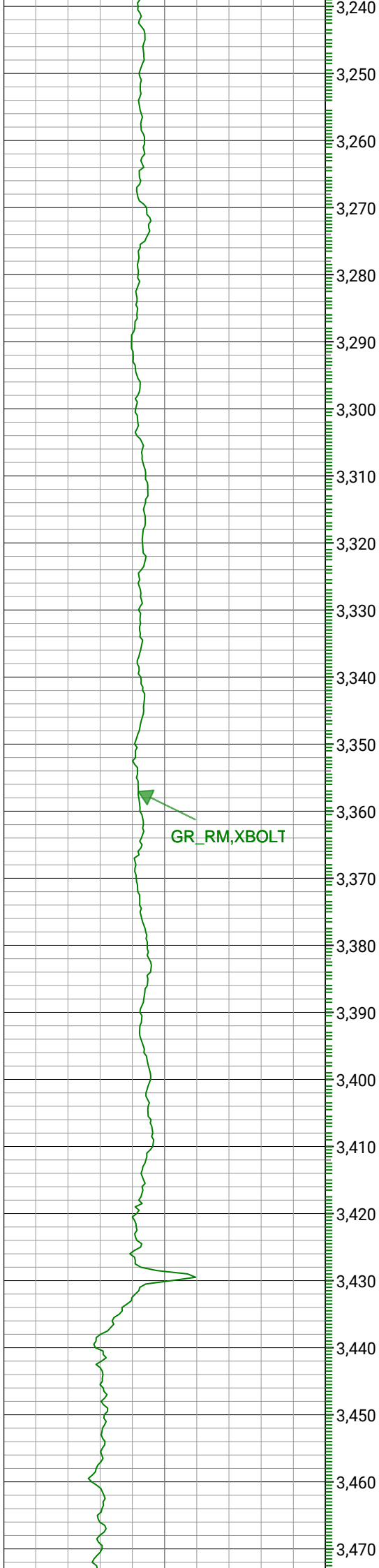


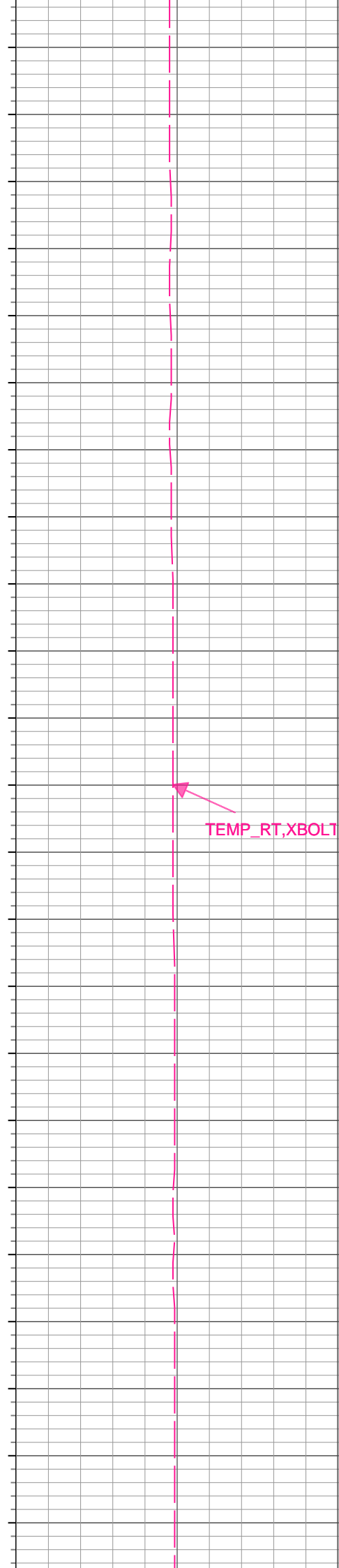
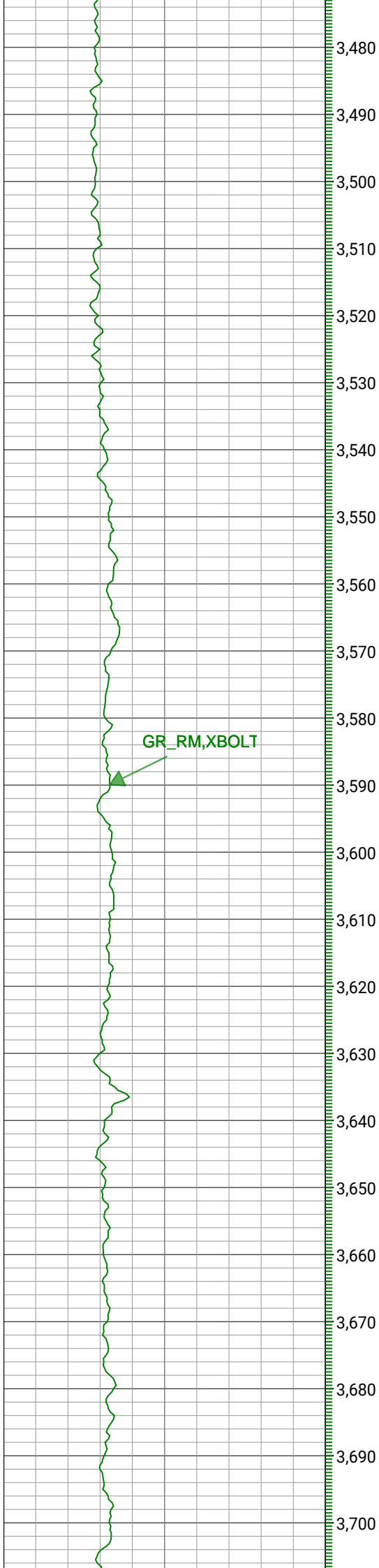
GR_RM, XBOLT

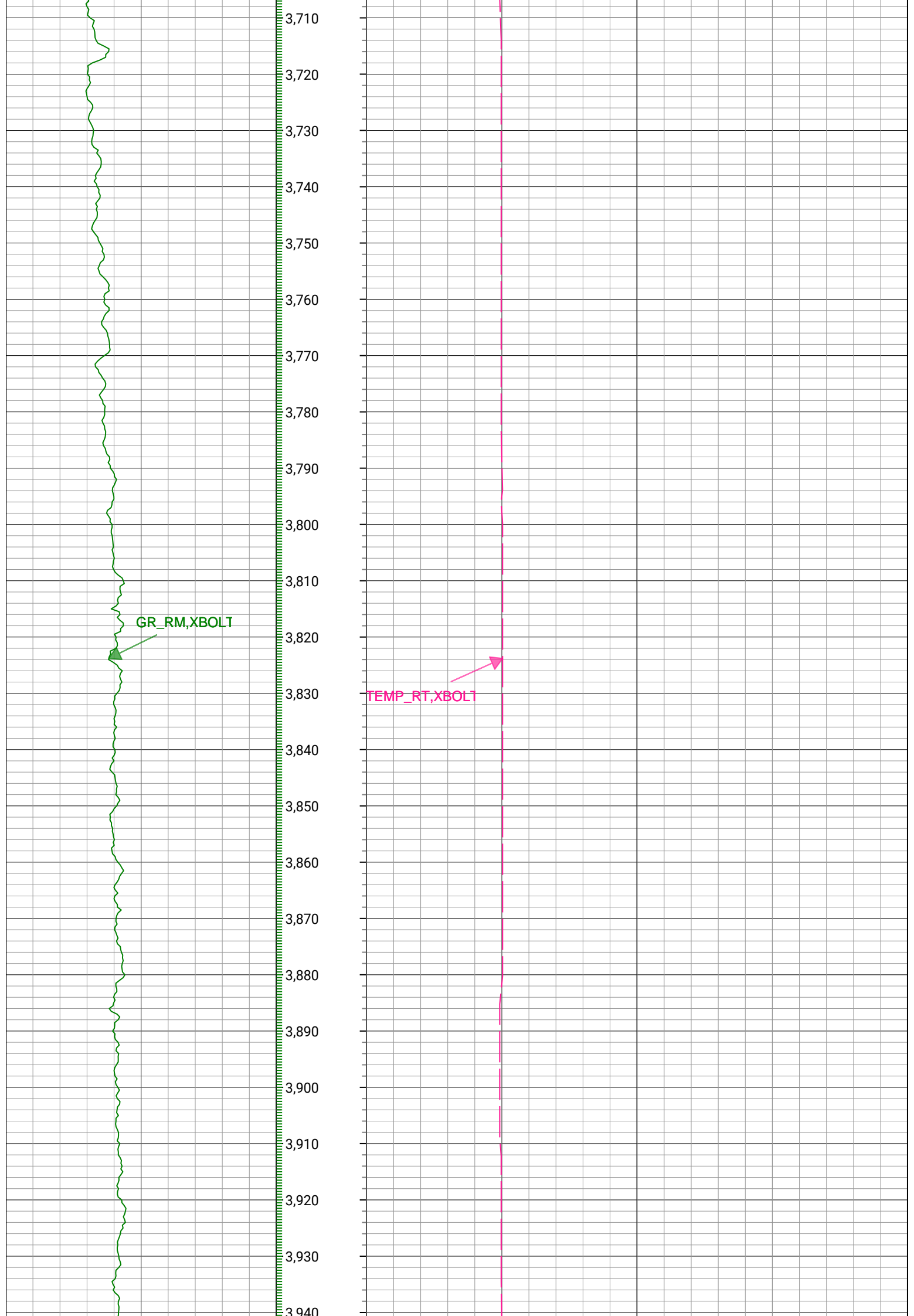


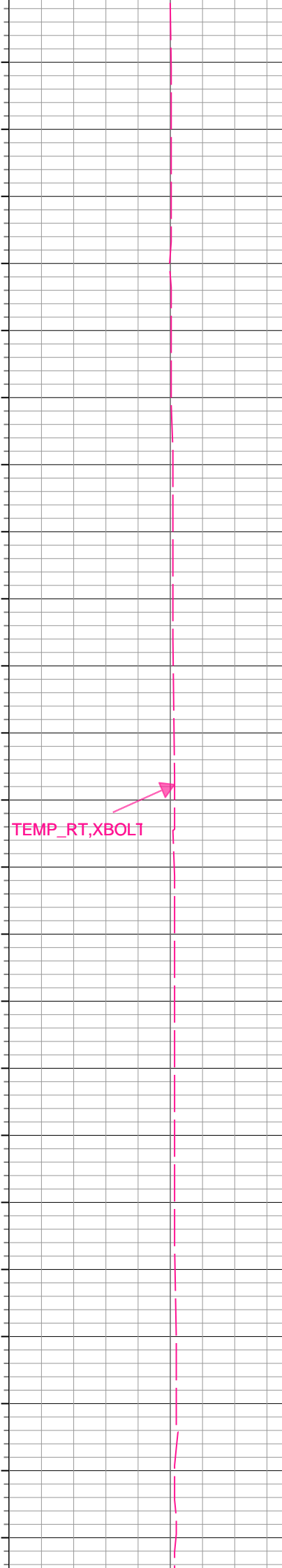
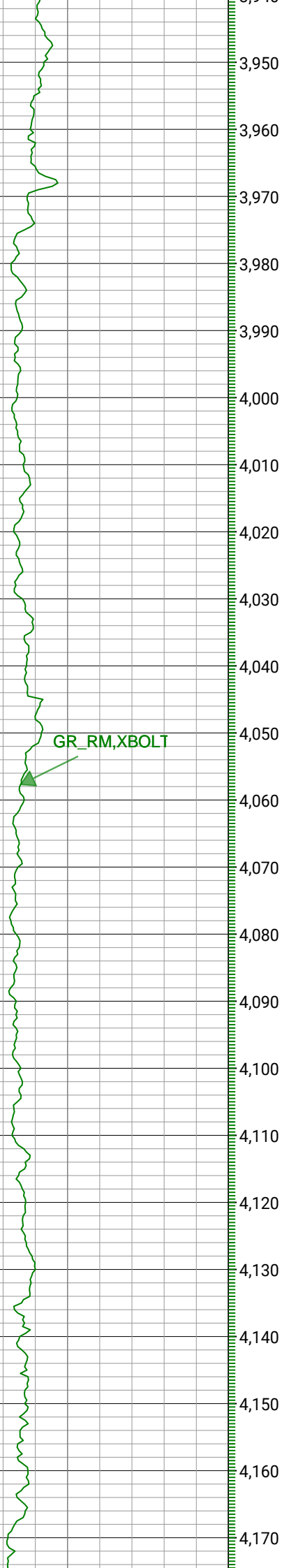
TEMP_RT, XBOLT

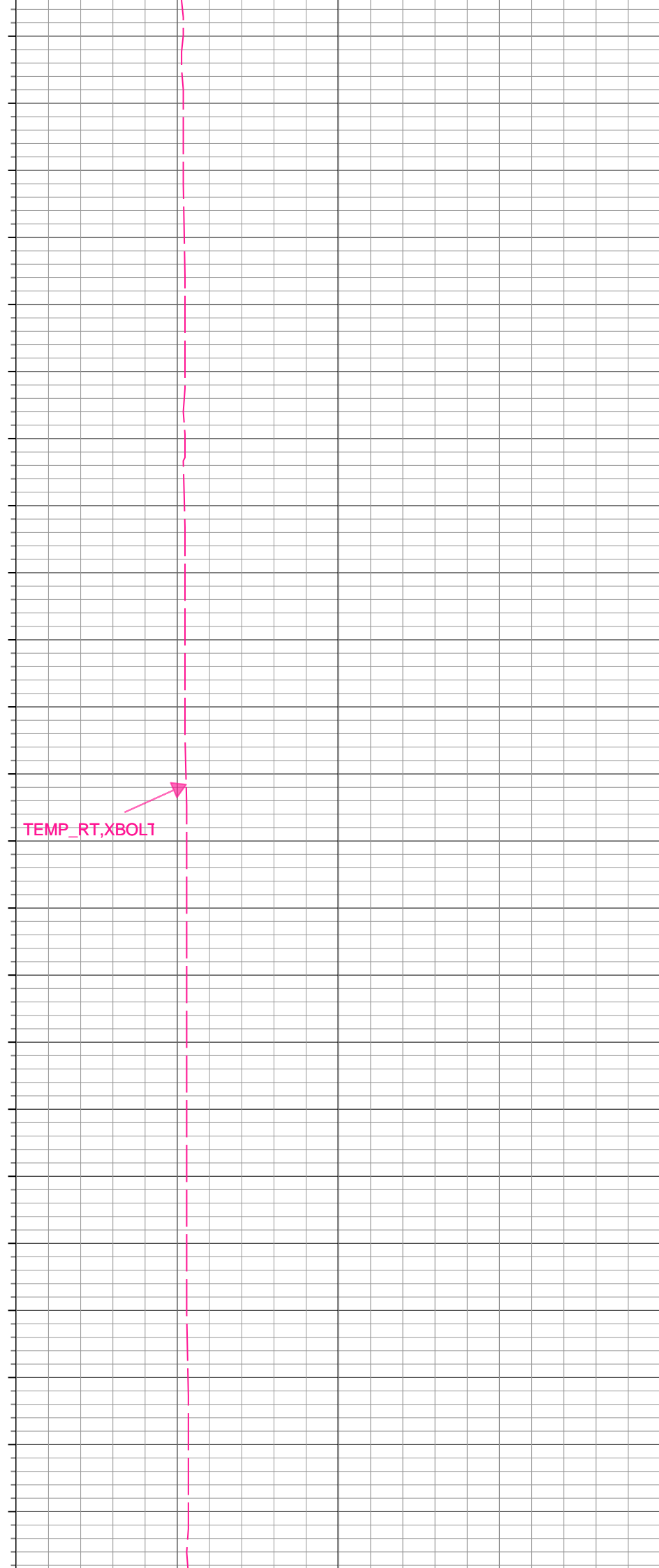
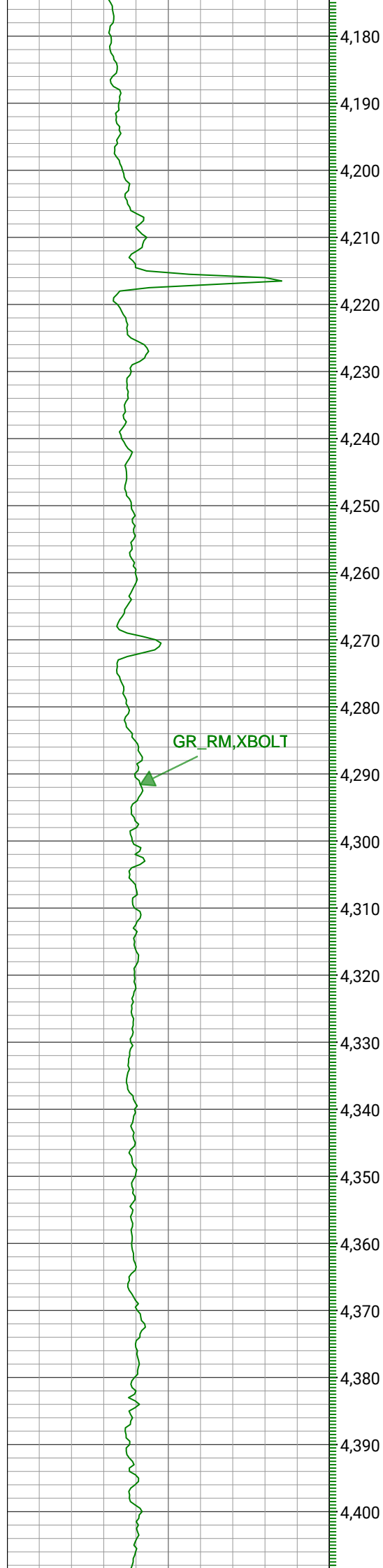


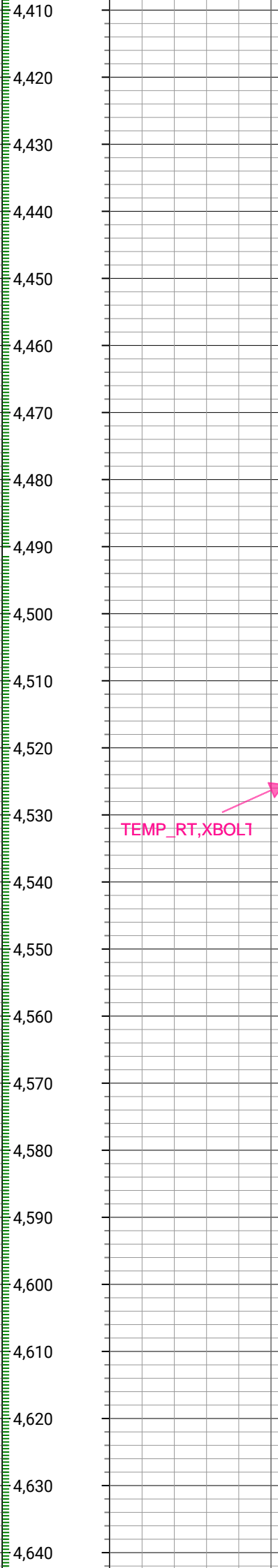
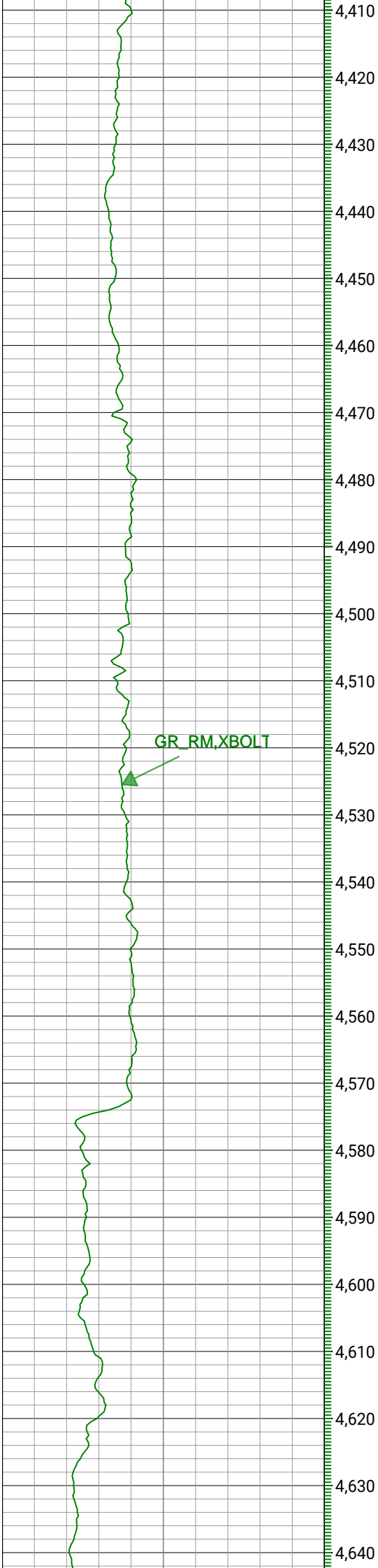


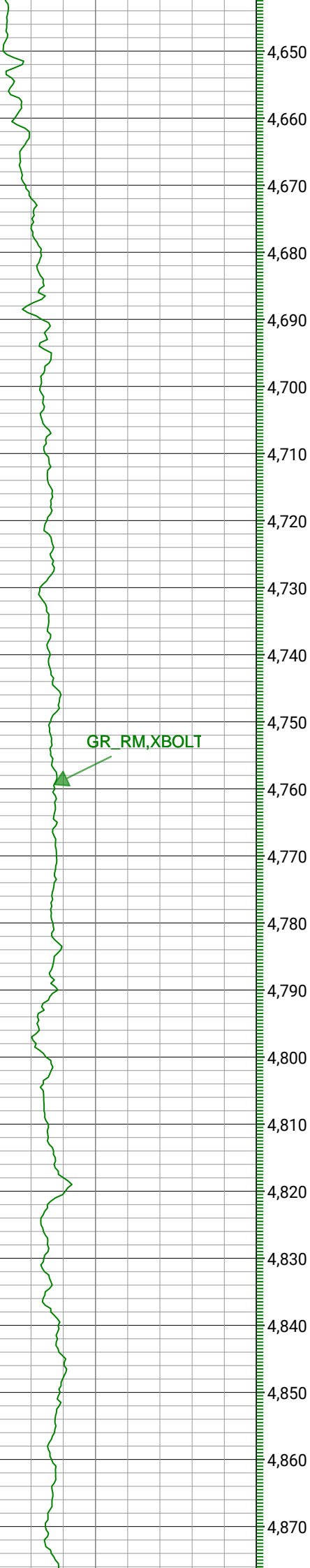




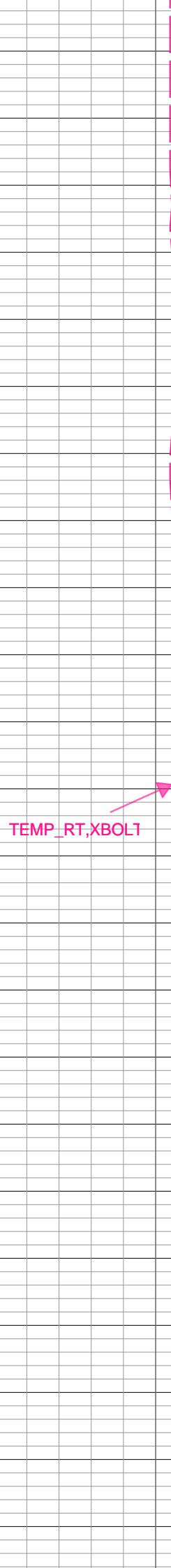






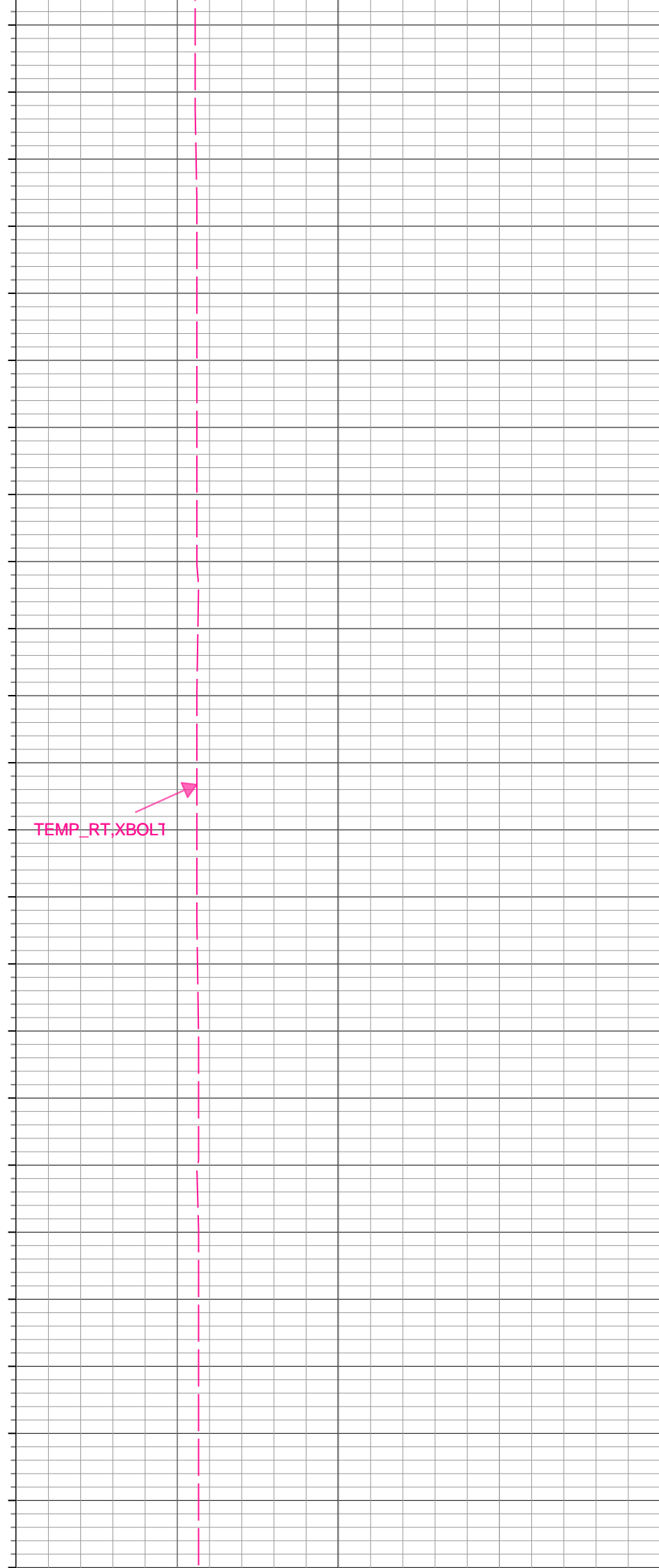
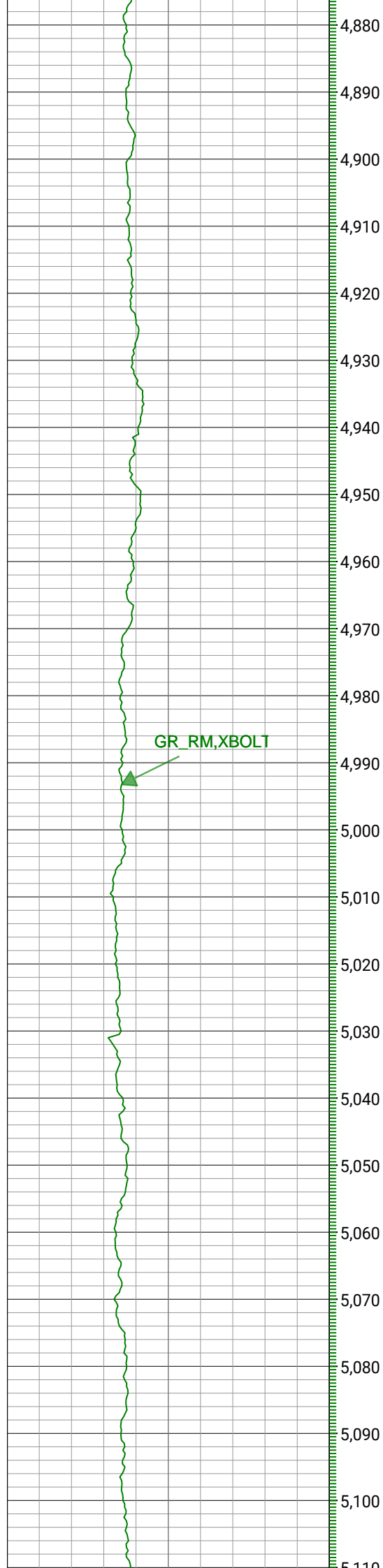


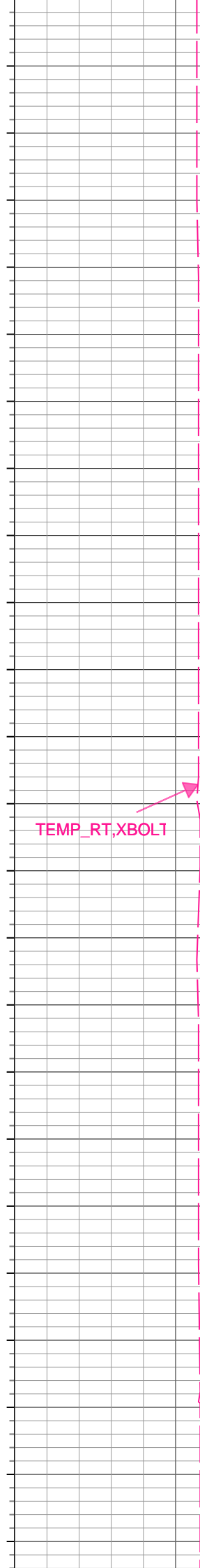
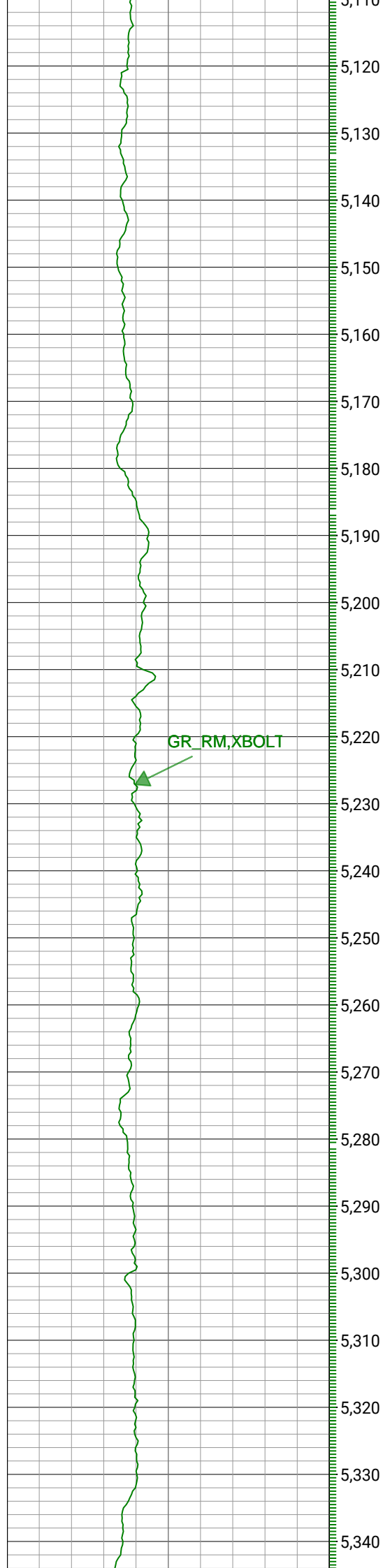
GR_RM,XBOLT

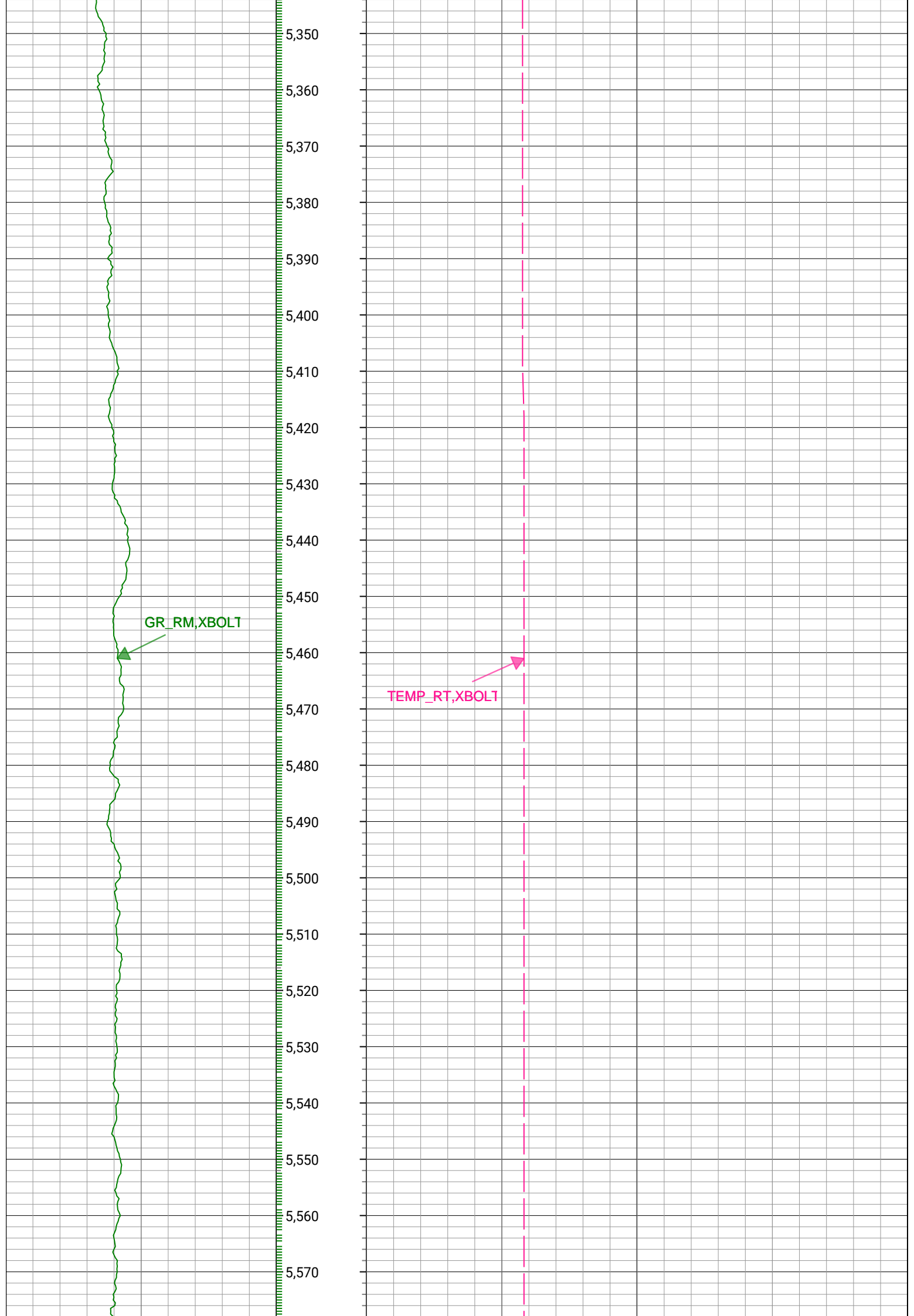


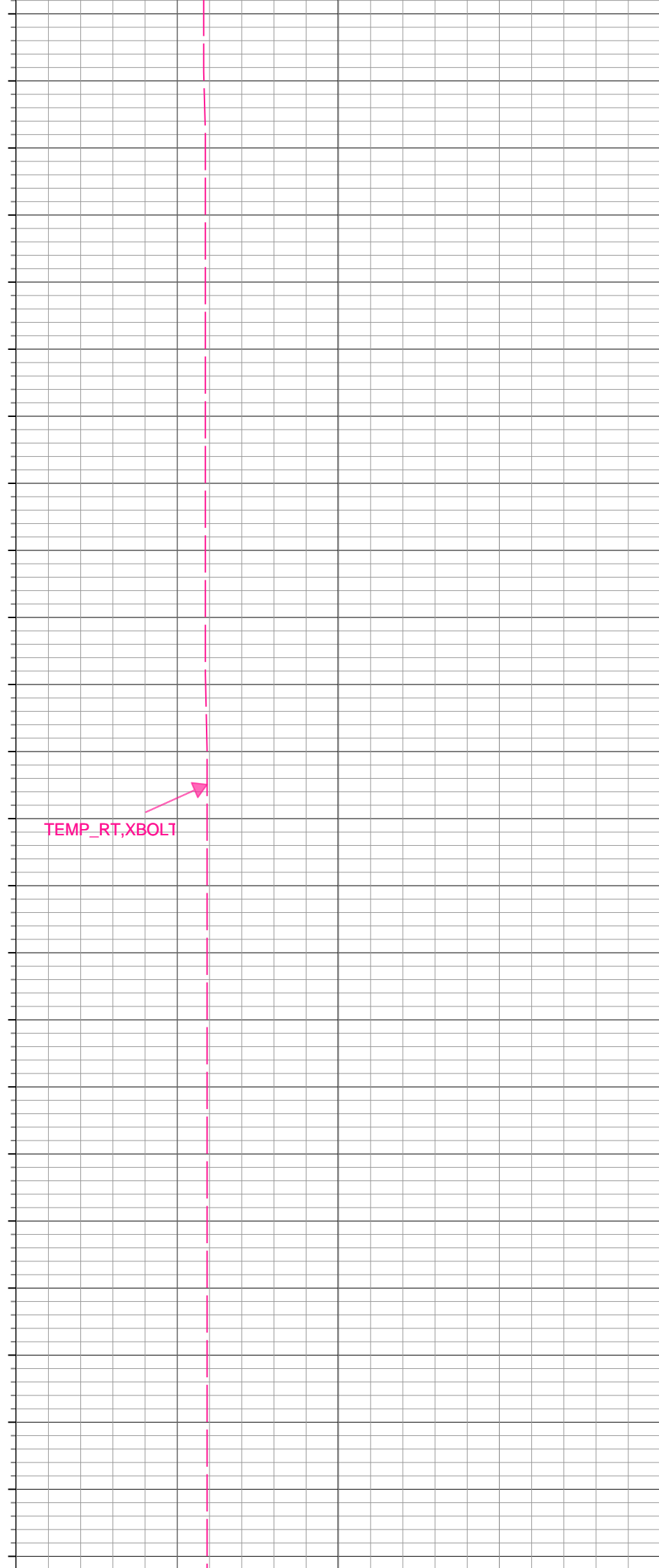
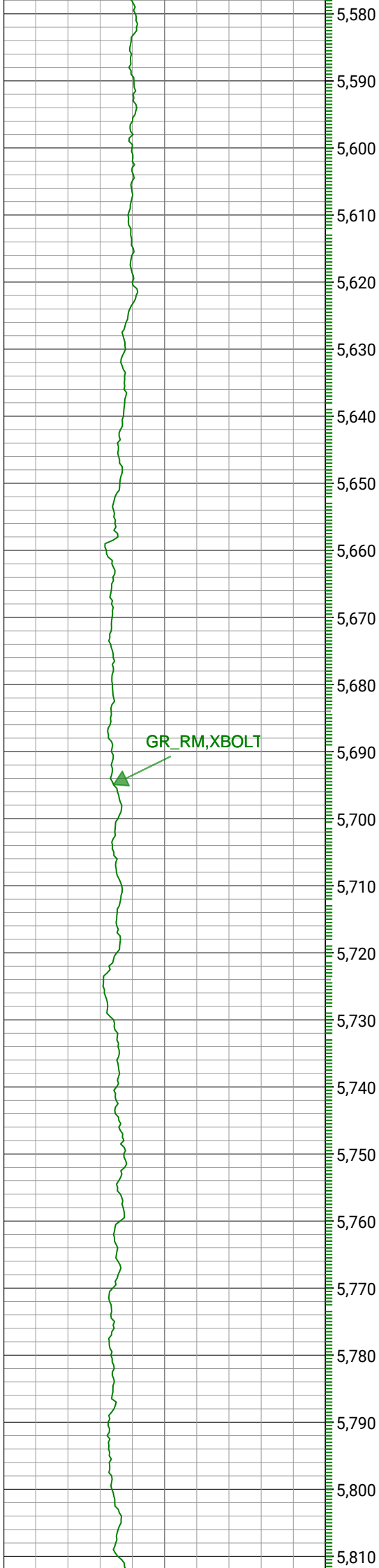
TEMP_RT,XBOLT

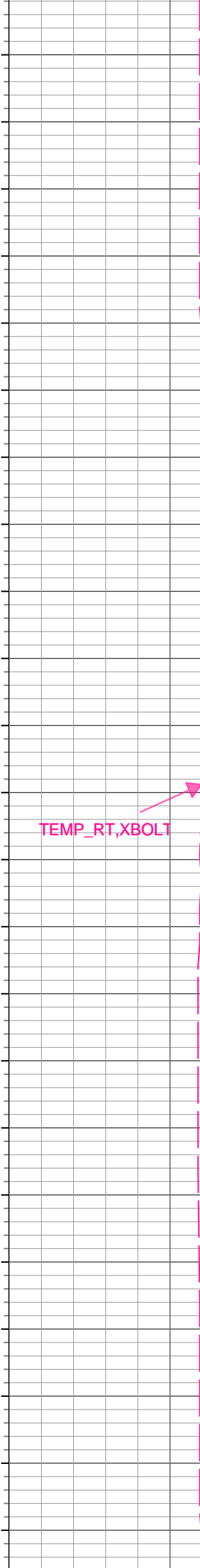
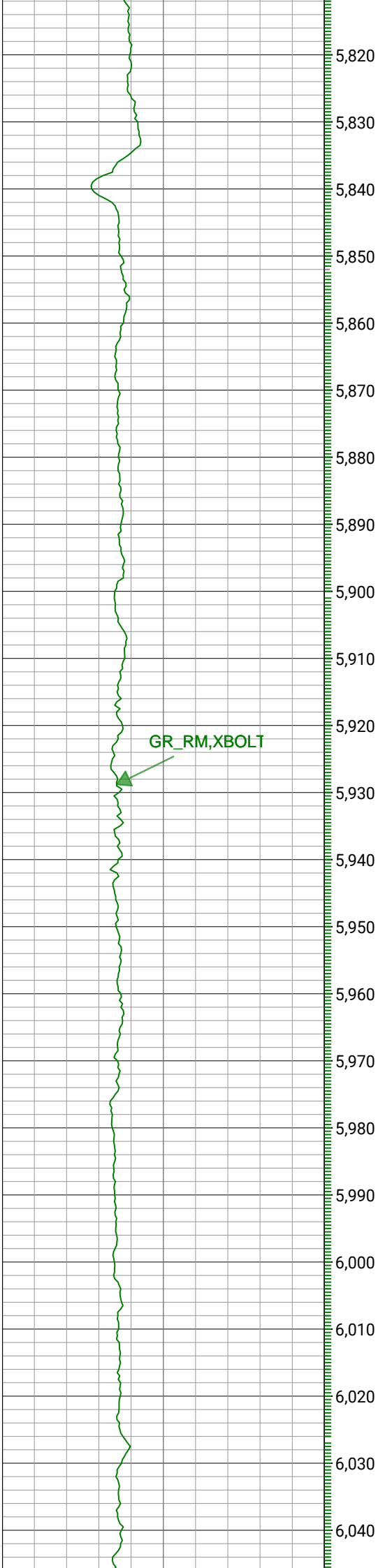


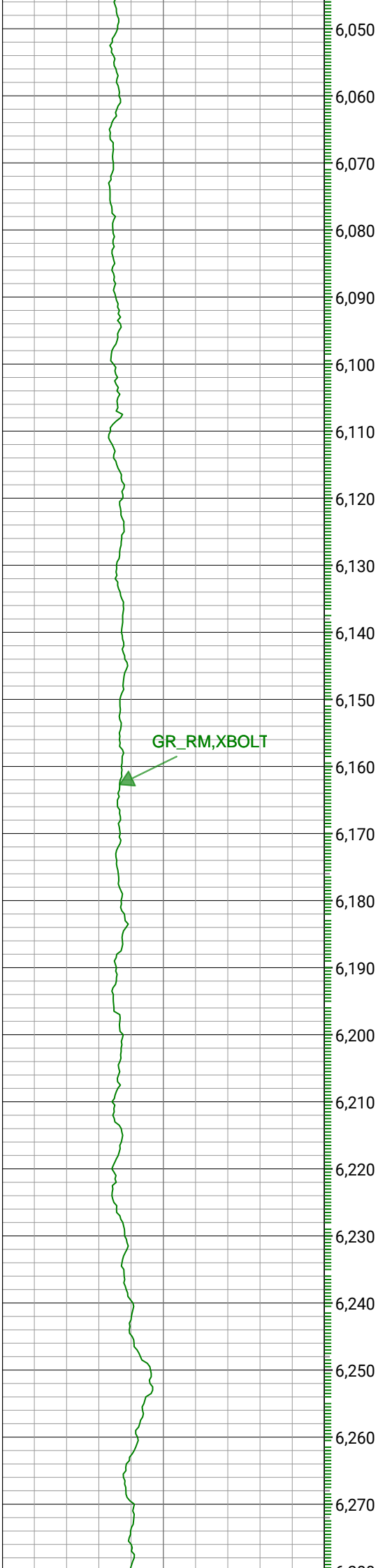










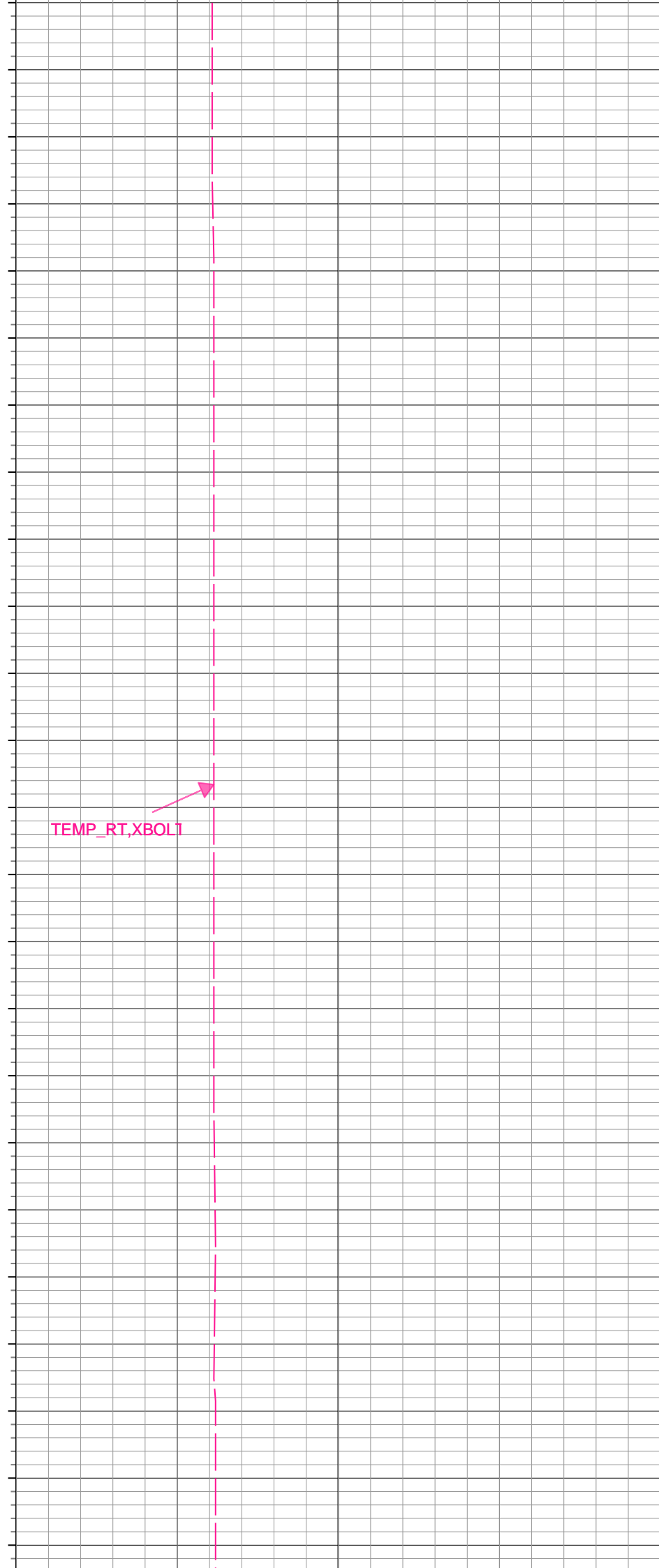
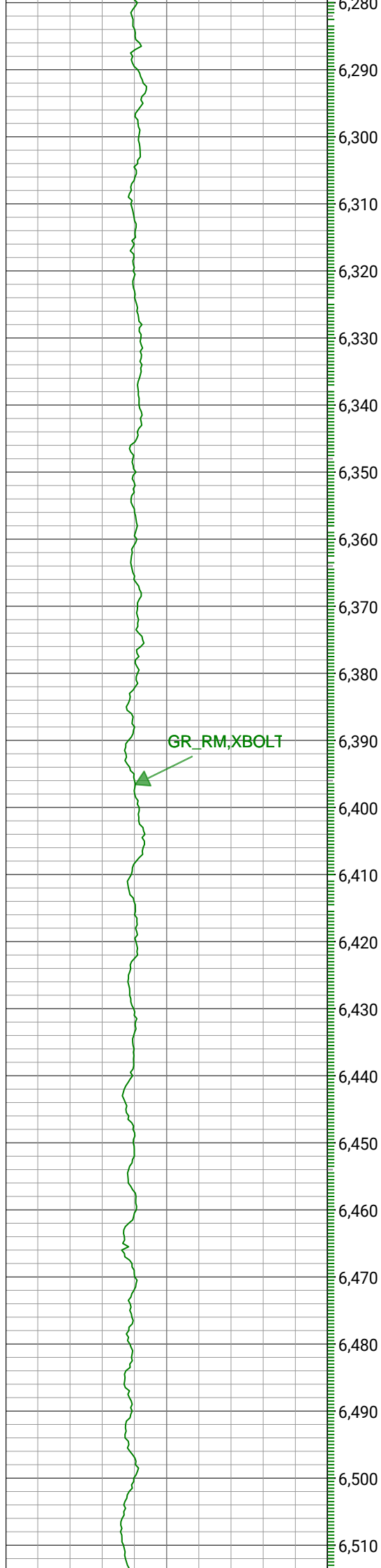


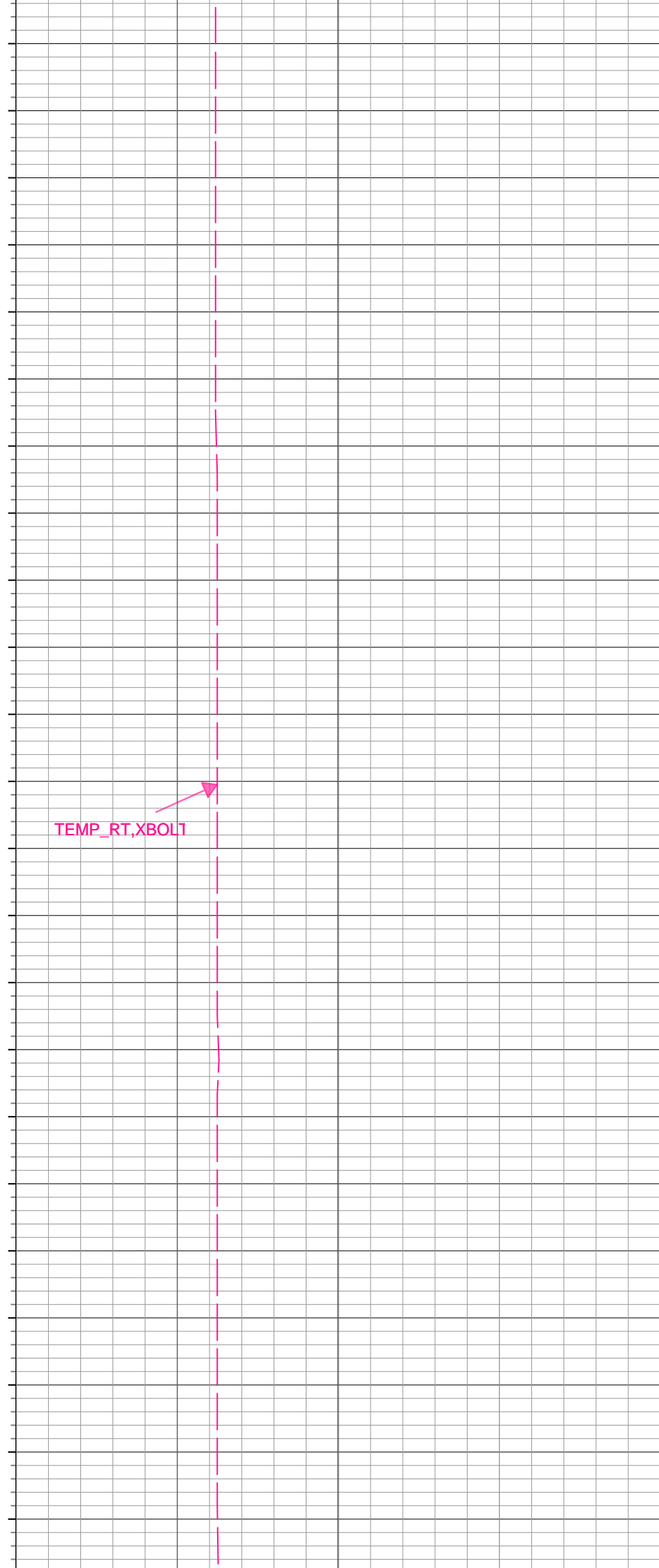
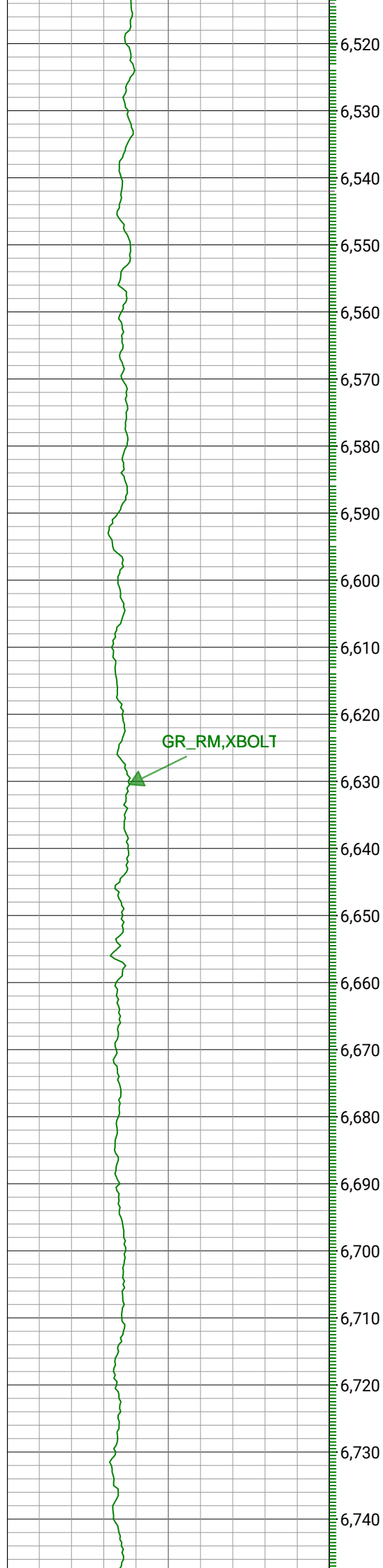
GR_RM, XBOLT

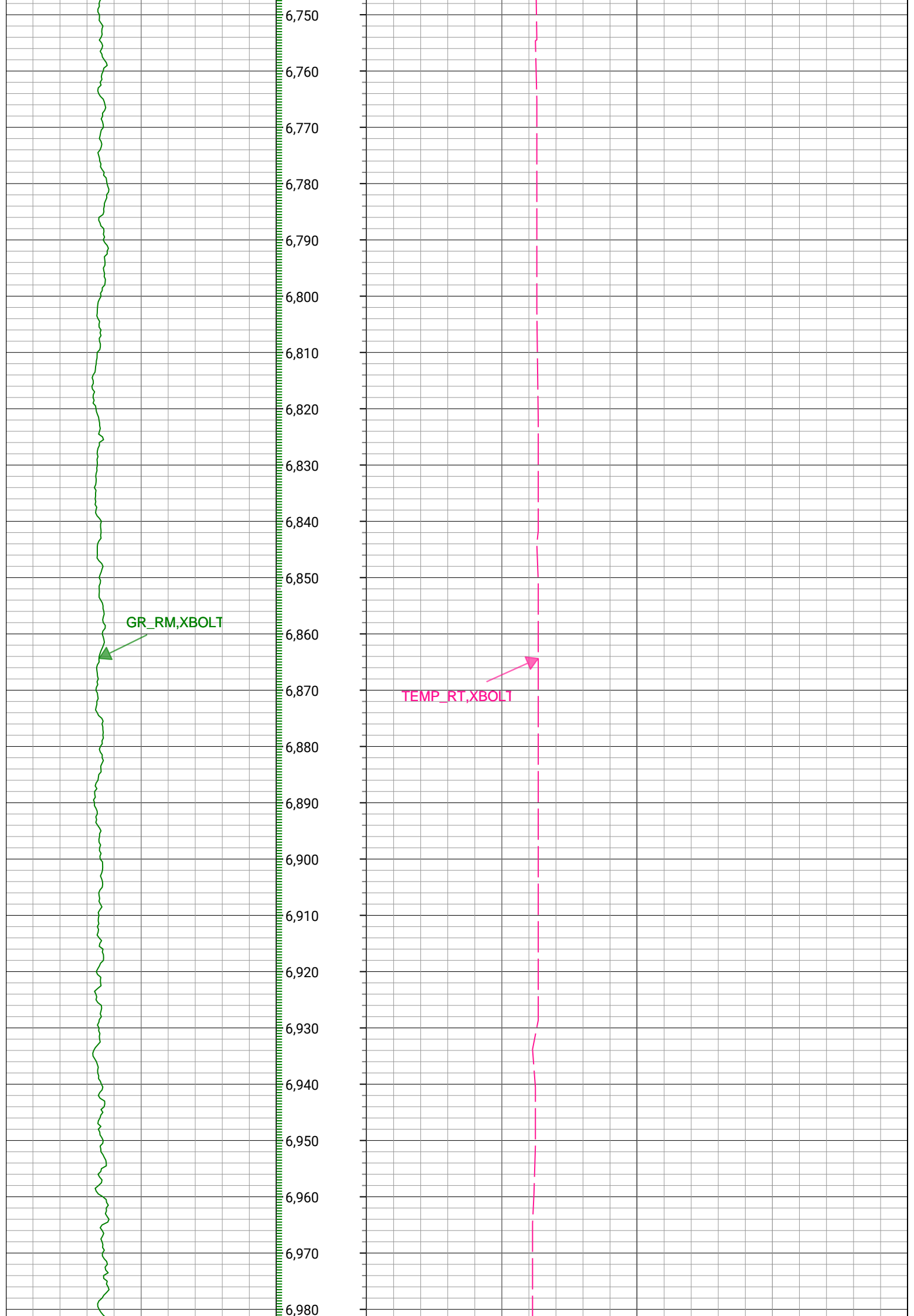


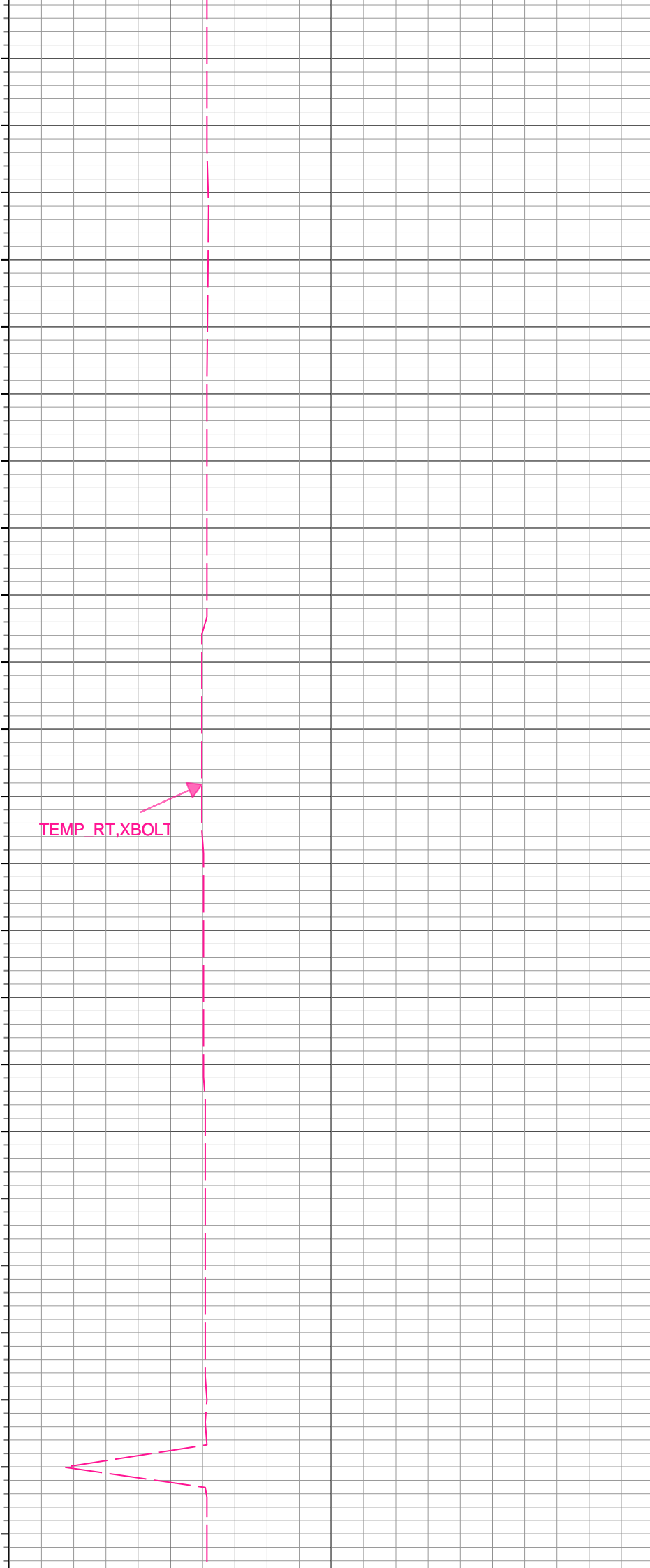
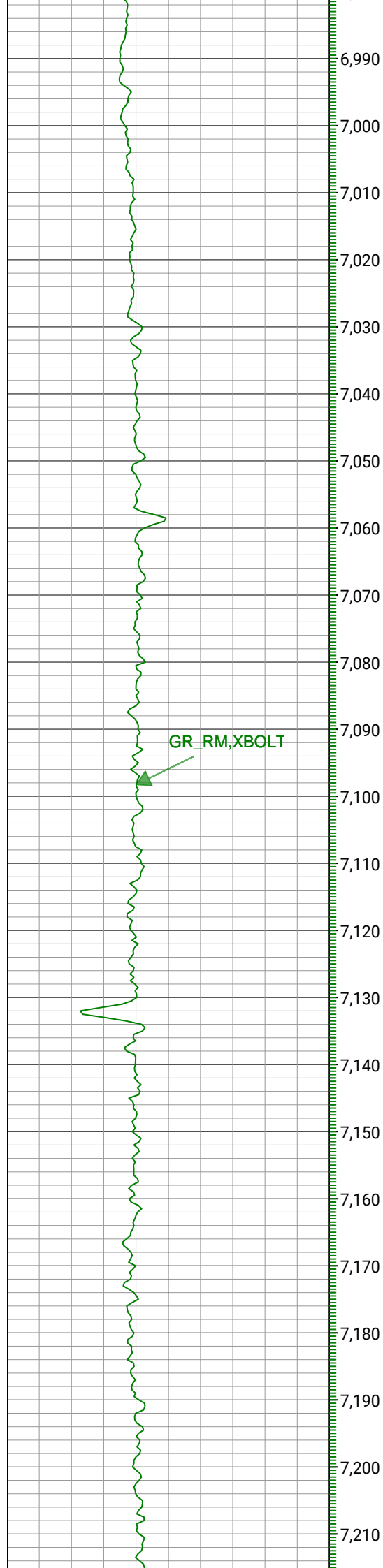
TEMP_RT, XBOLT

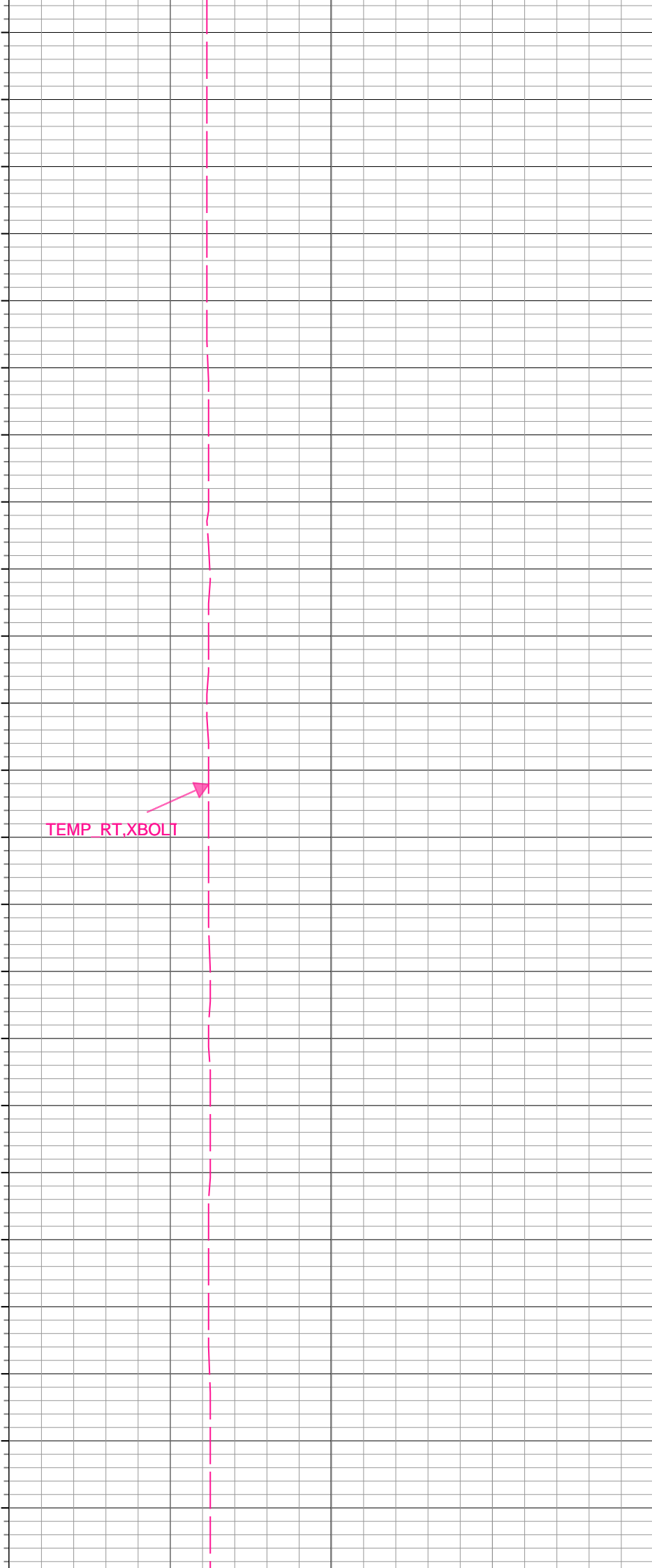
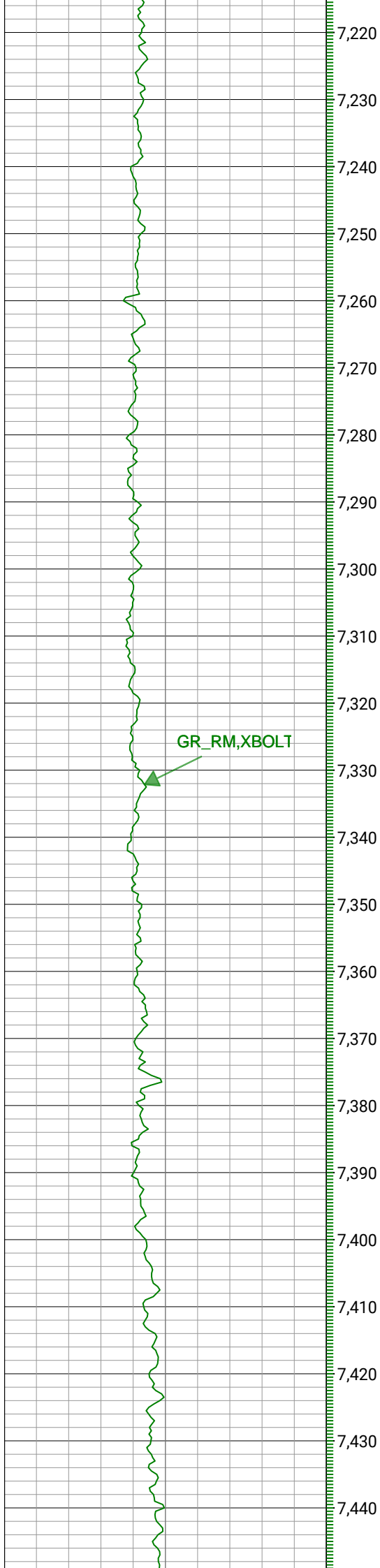











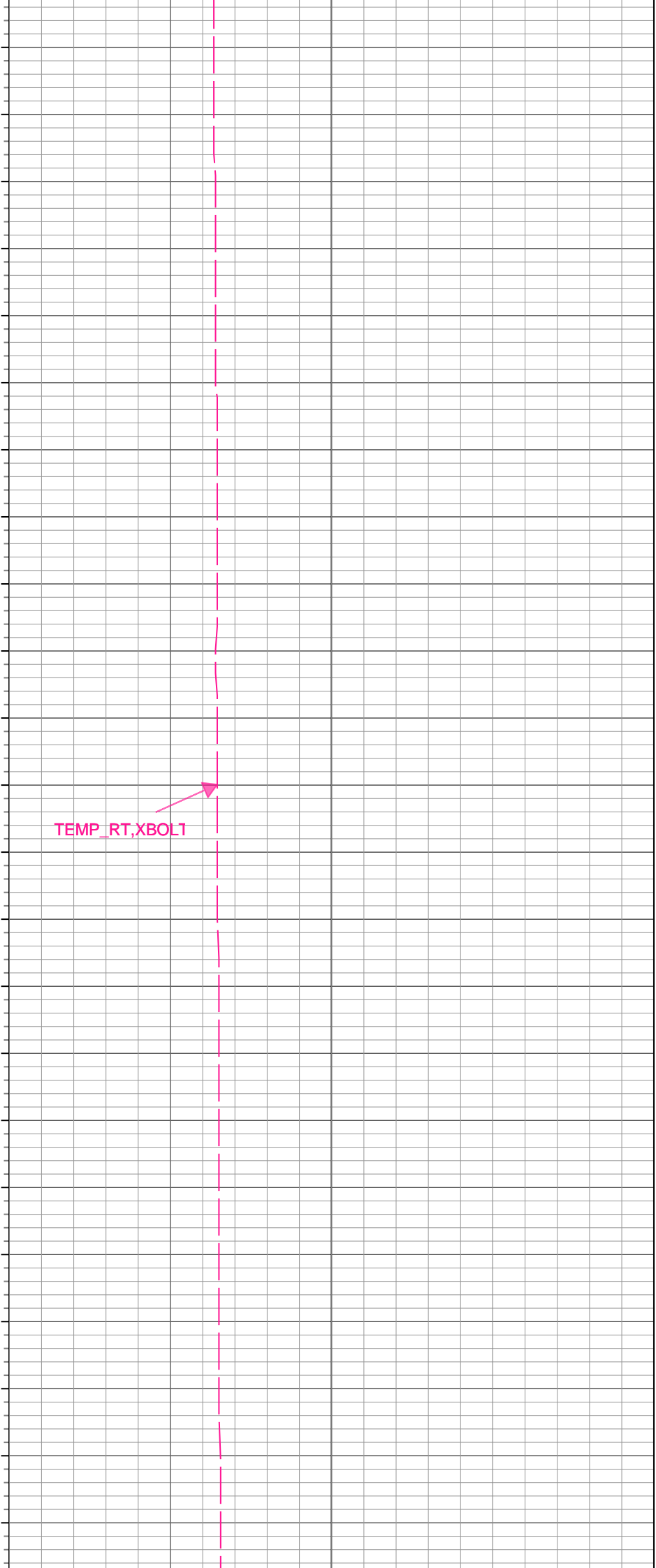
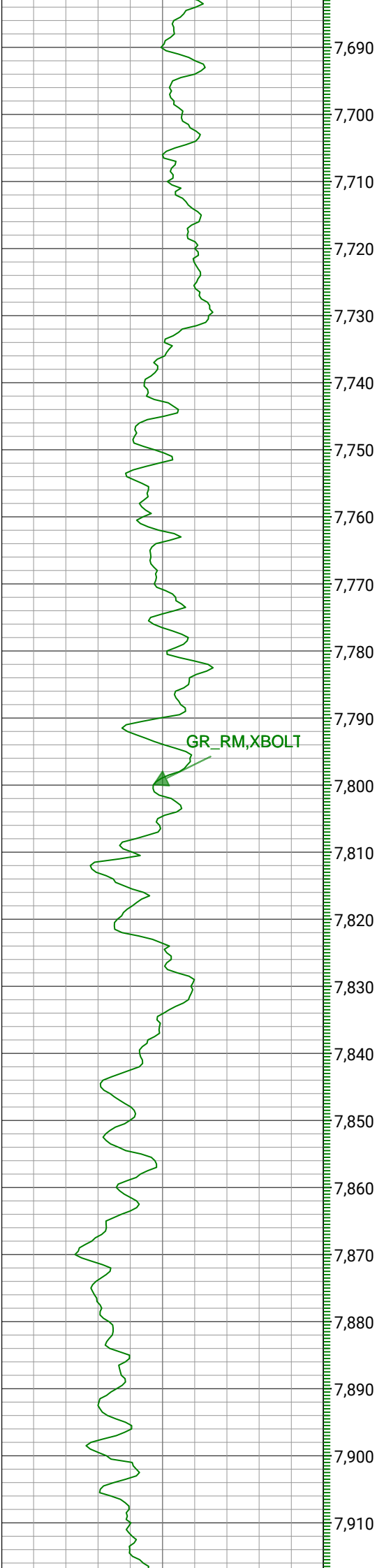


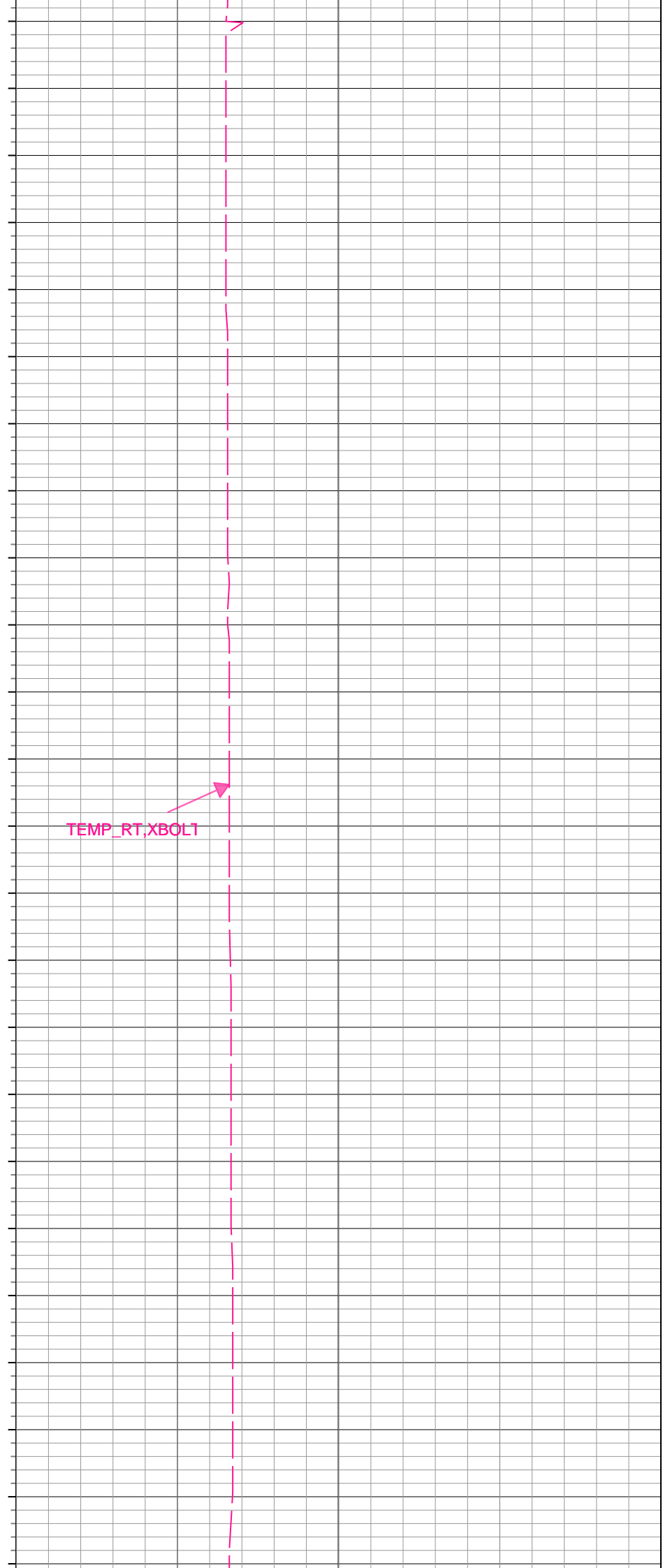
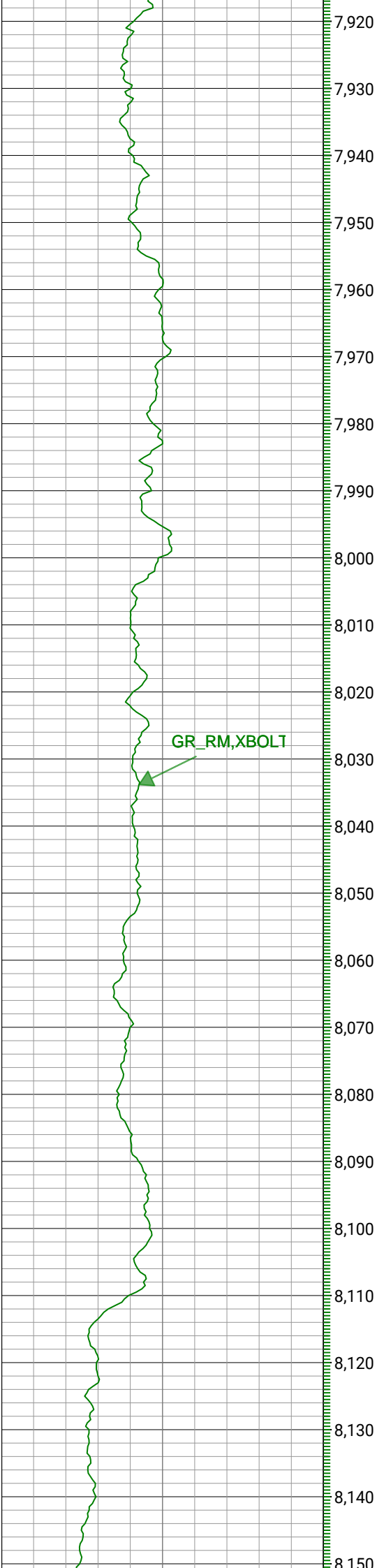
GR_RM,XBOLT

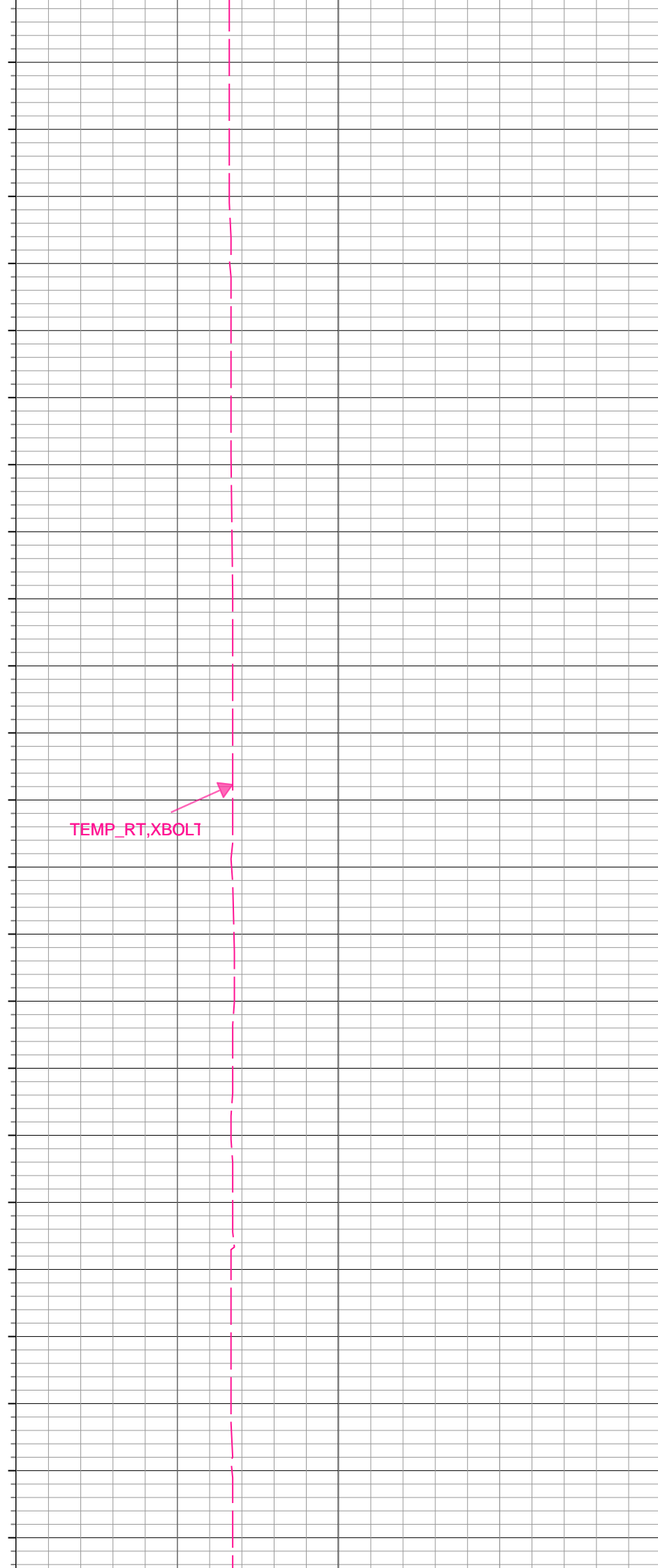
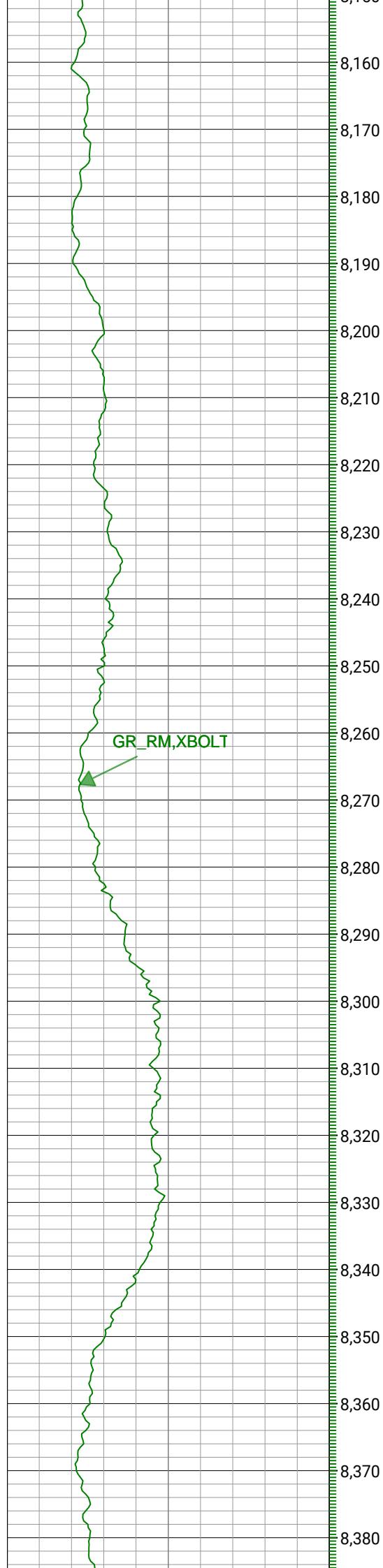


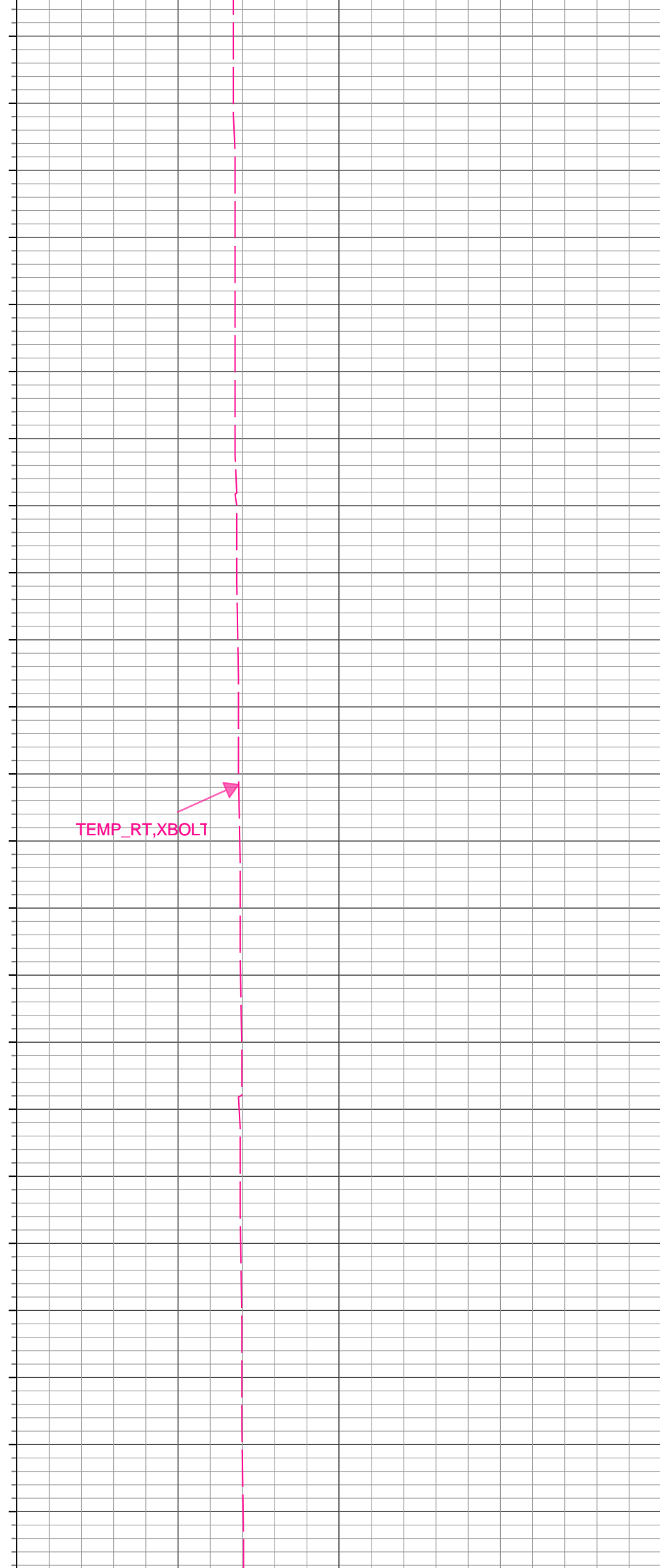
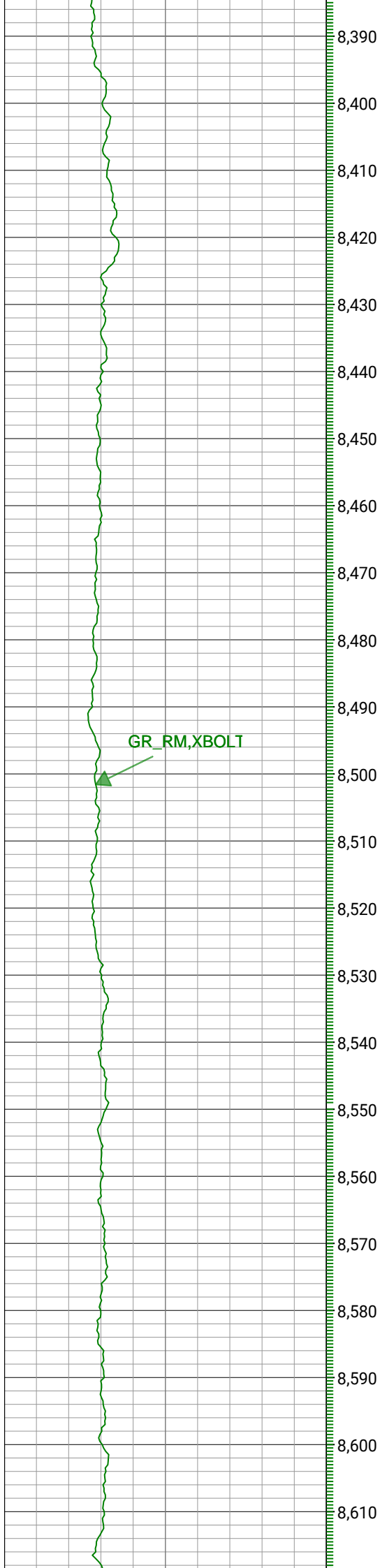
TEMP_RT,XBOLT

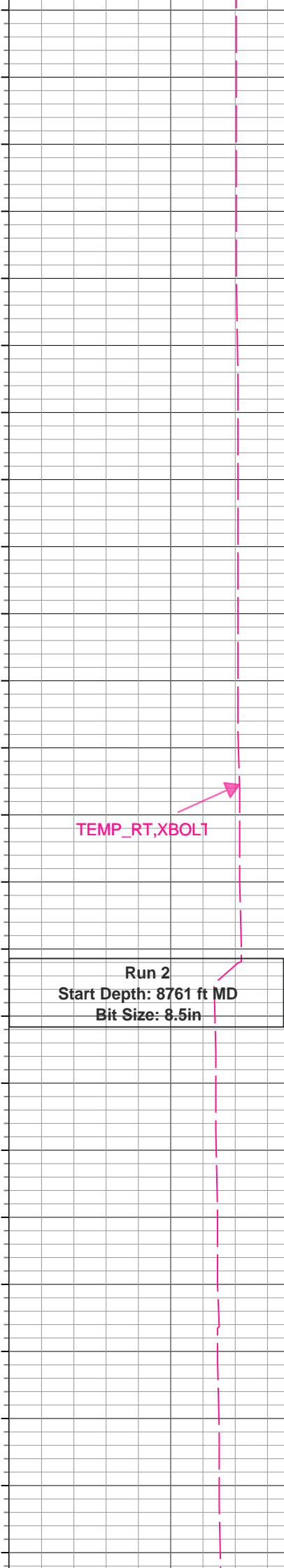
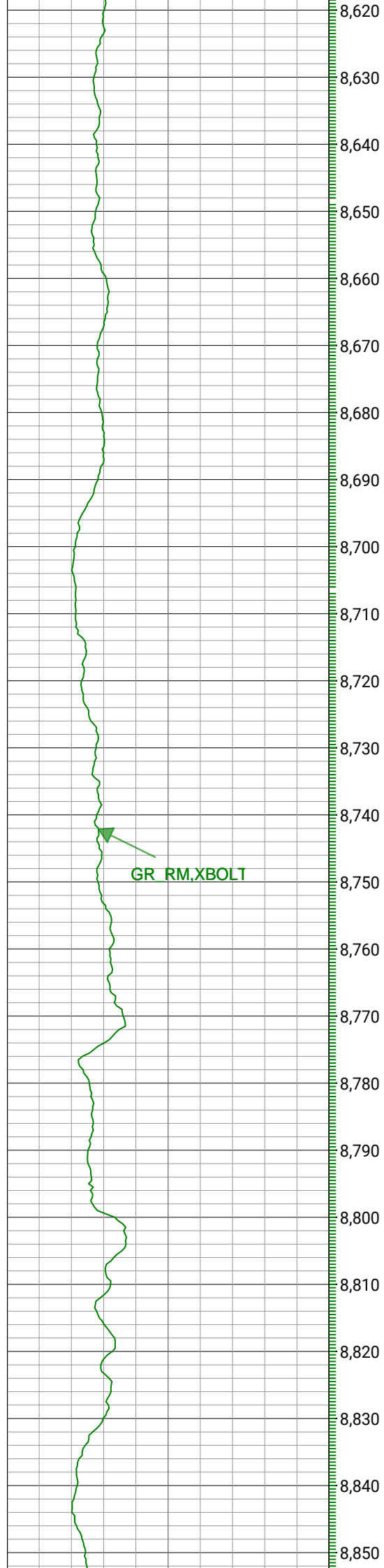


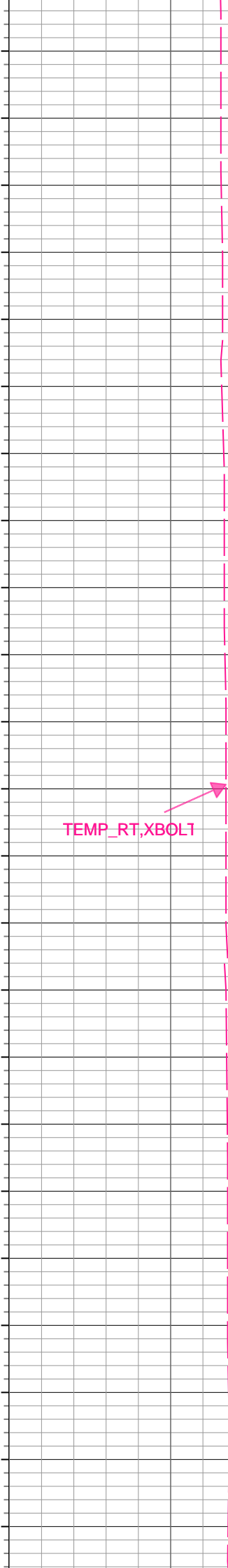
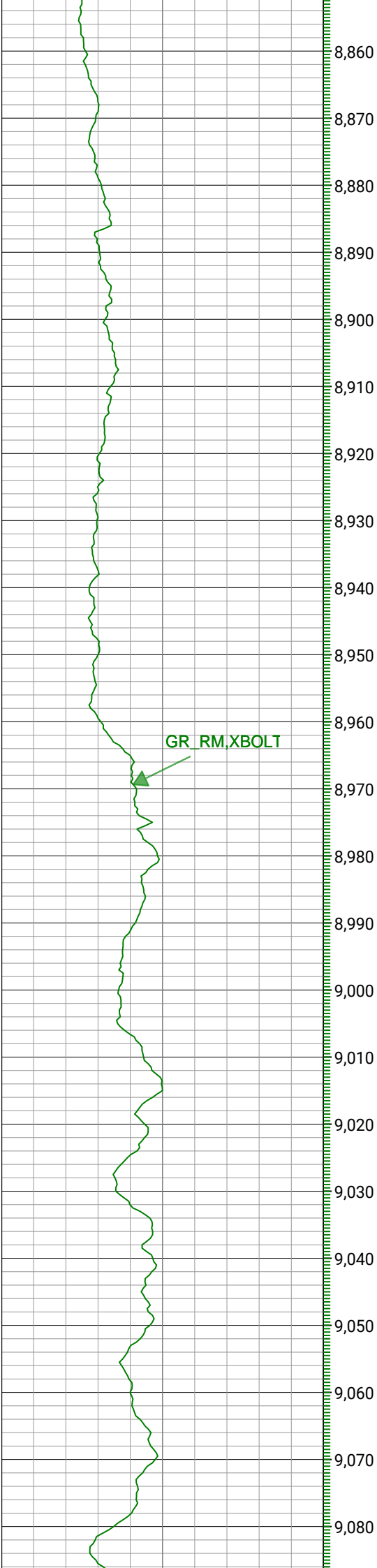


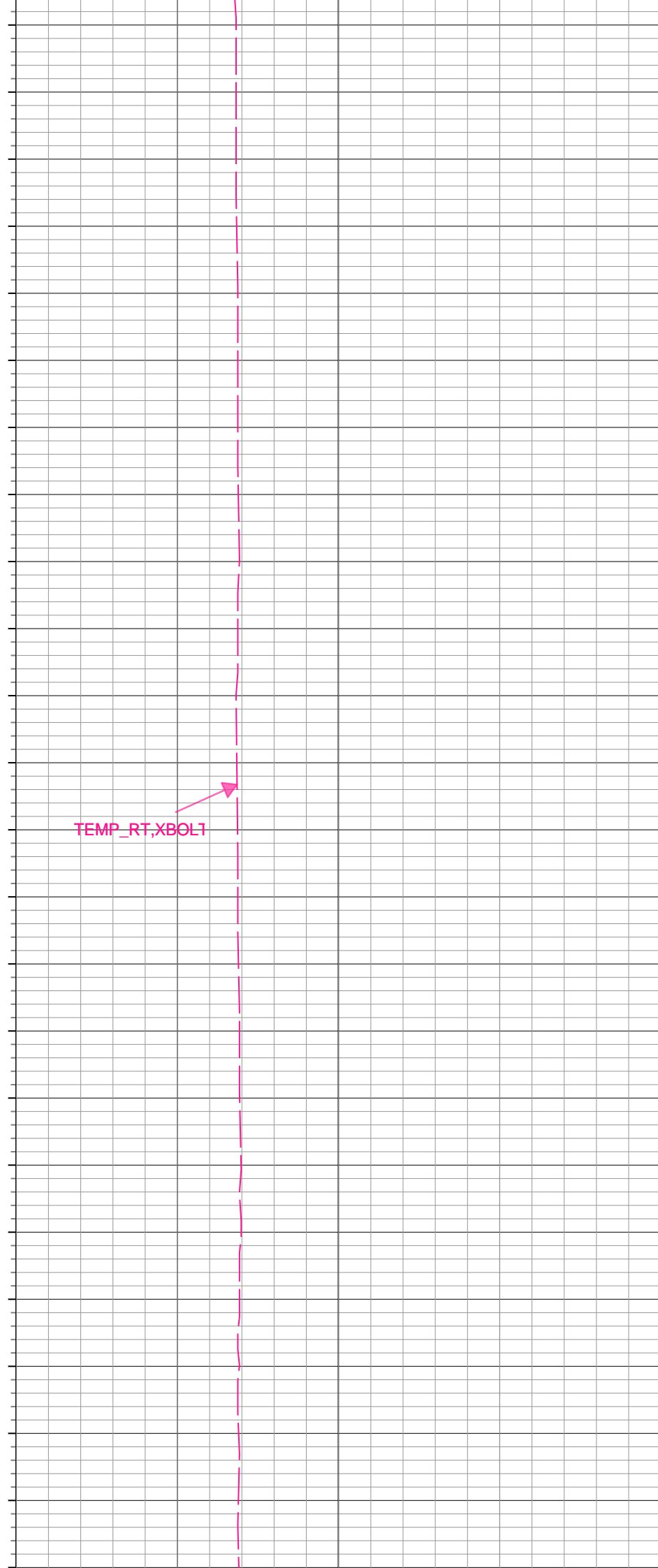
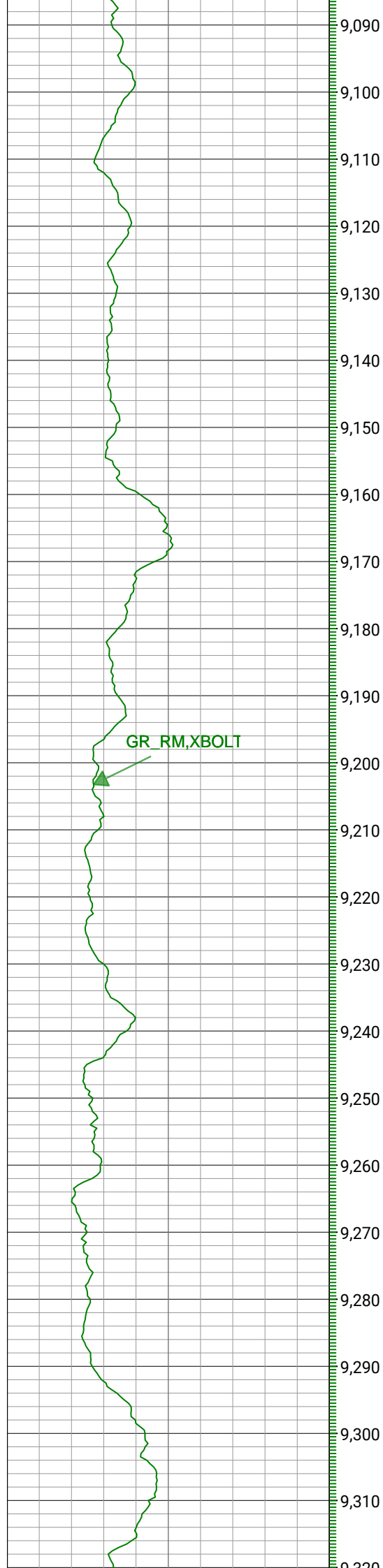


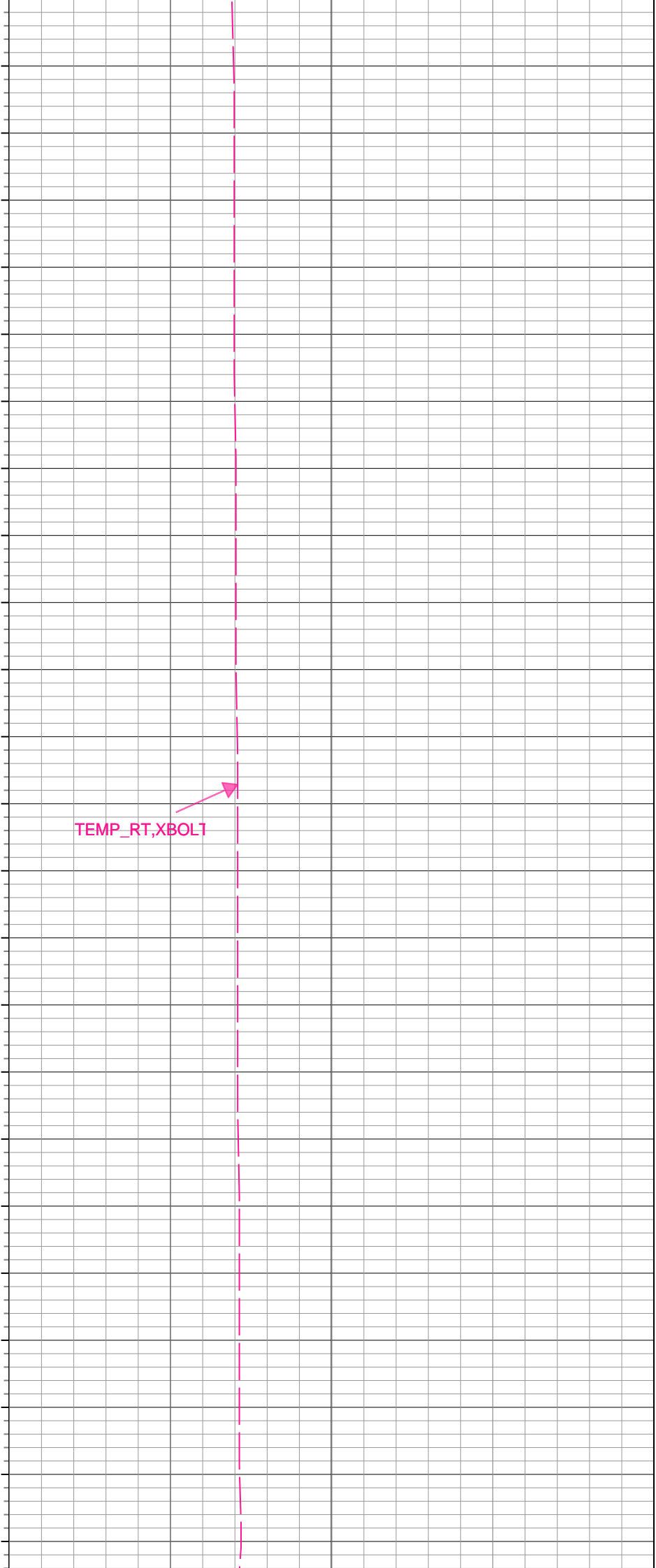
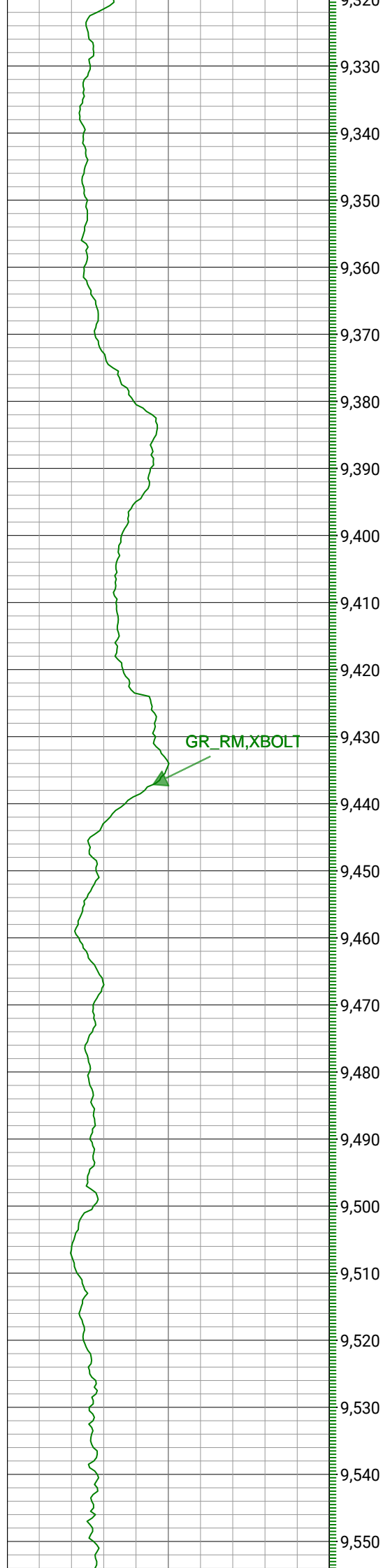


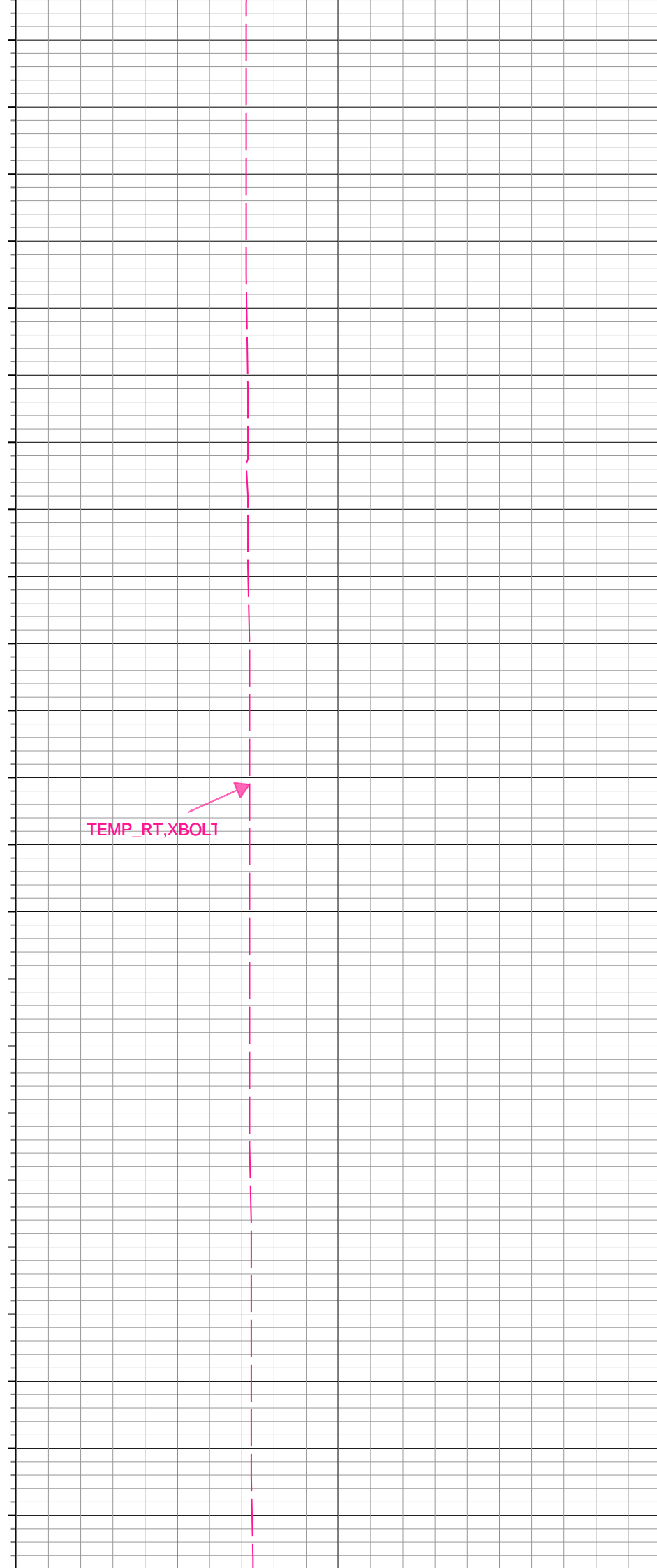
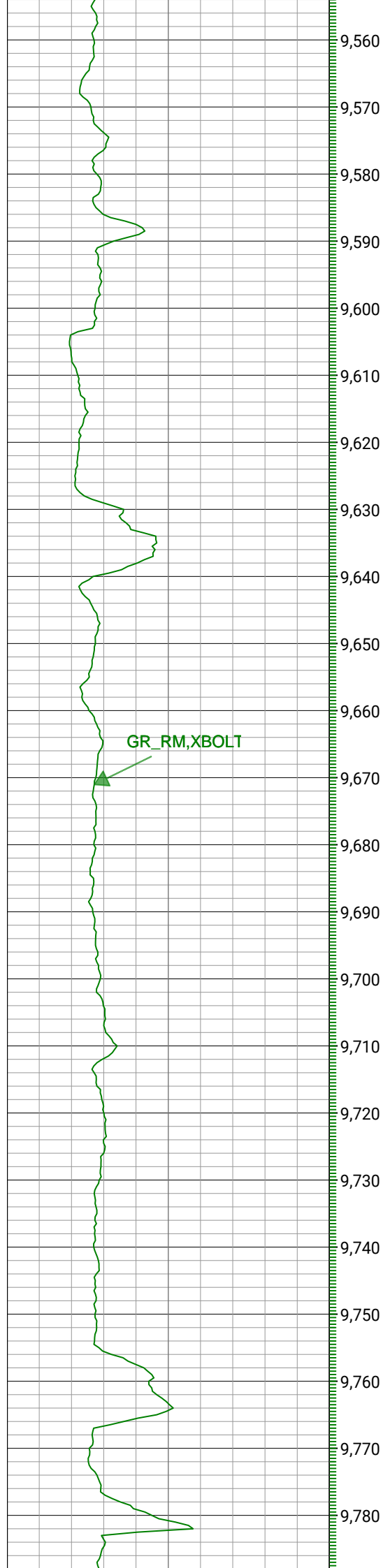


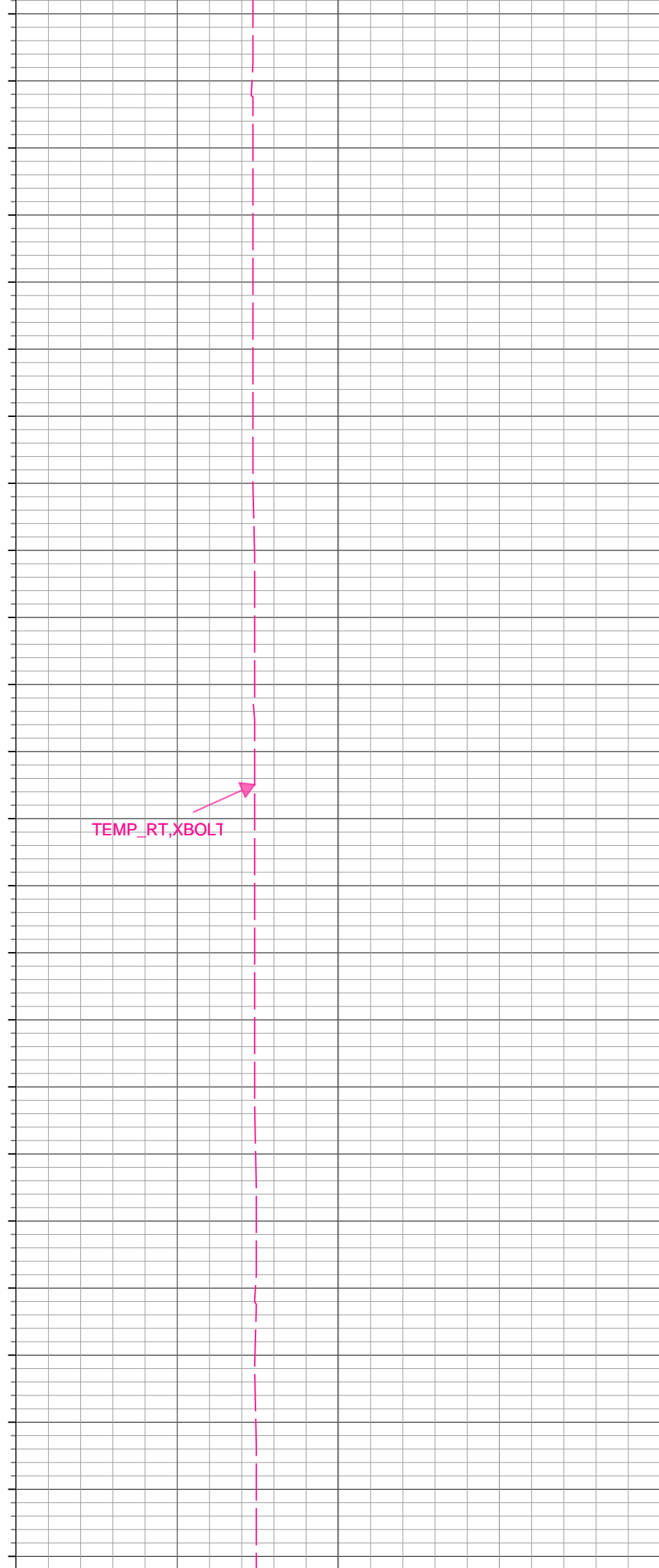
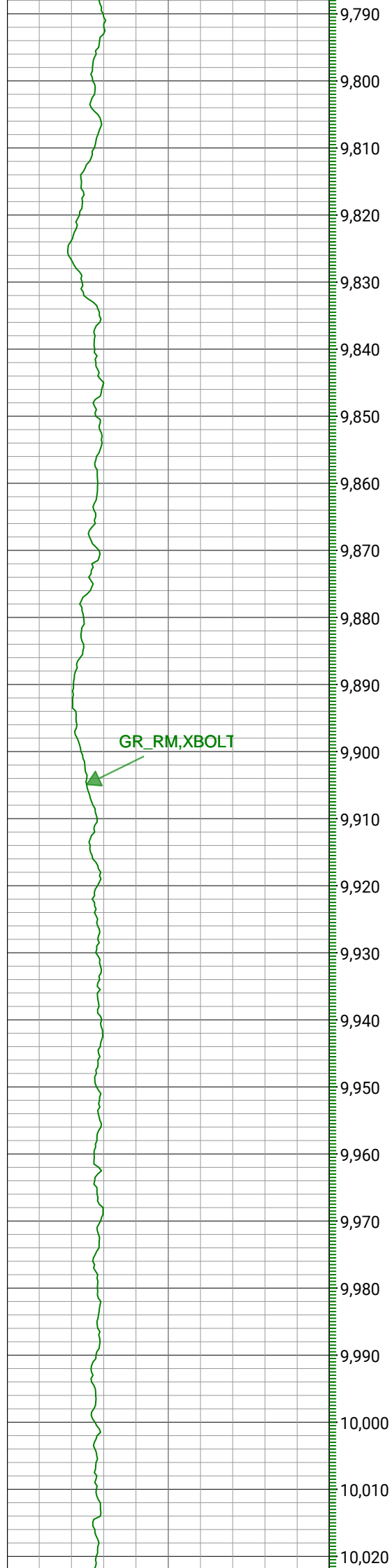


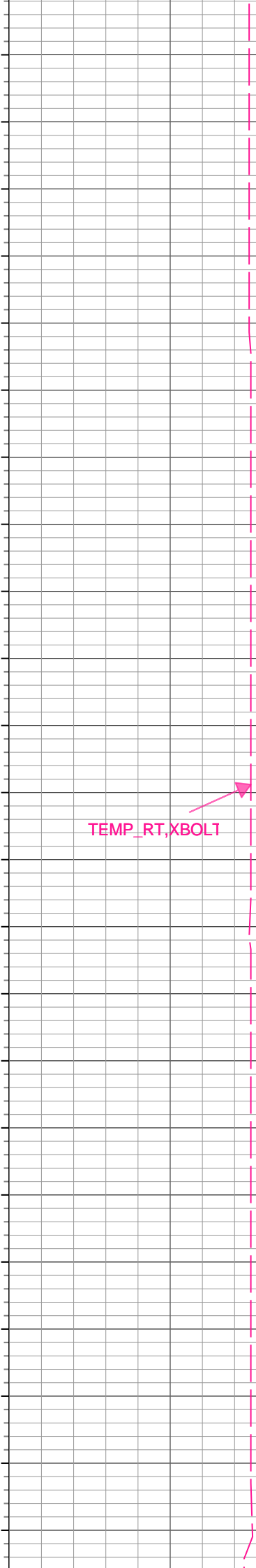
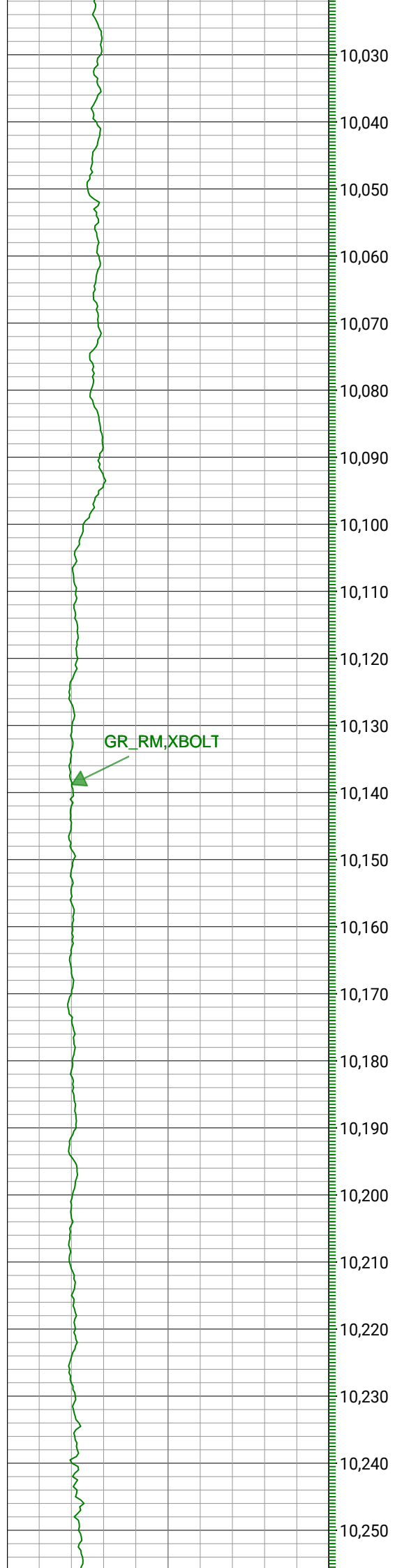






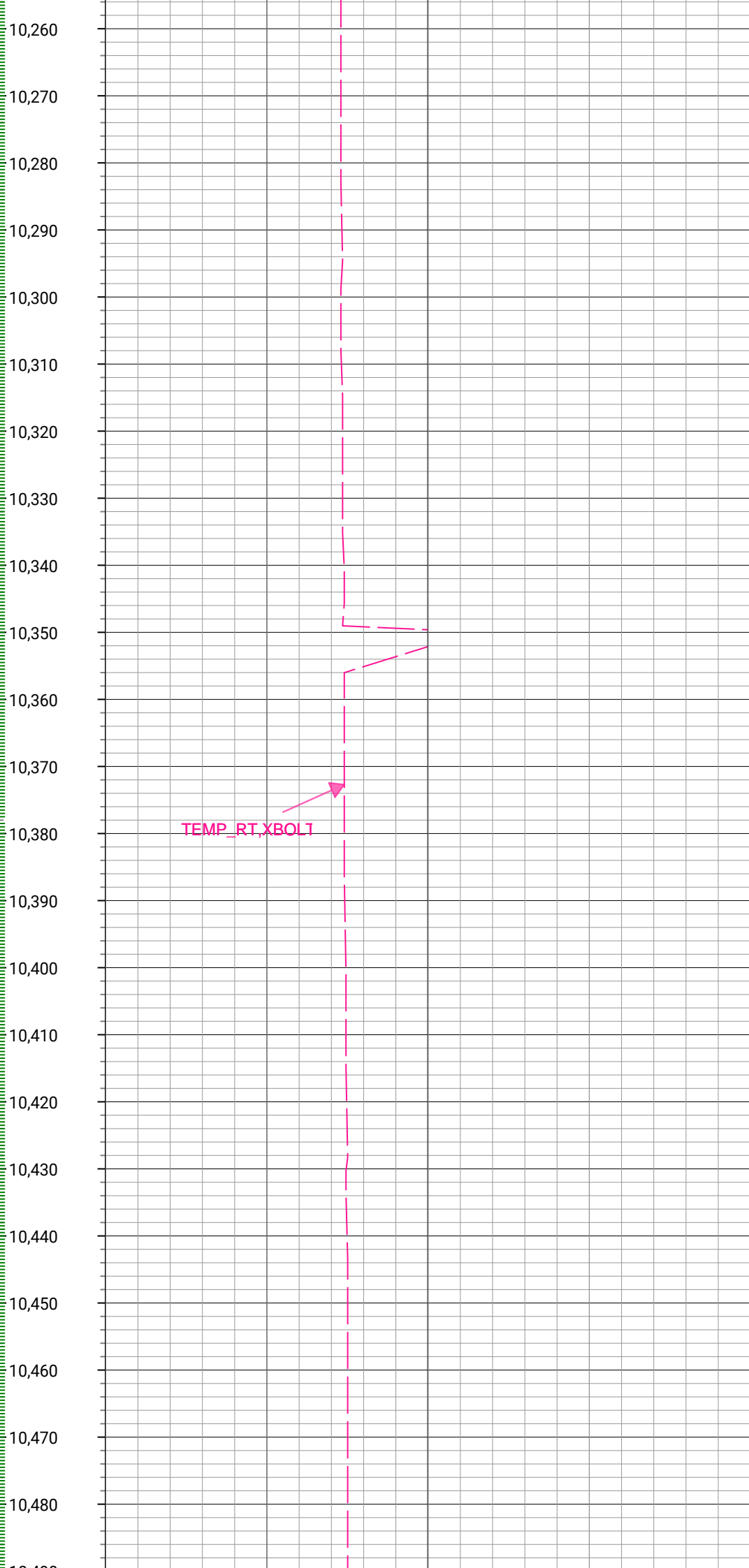
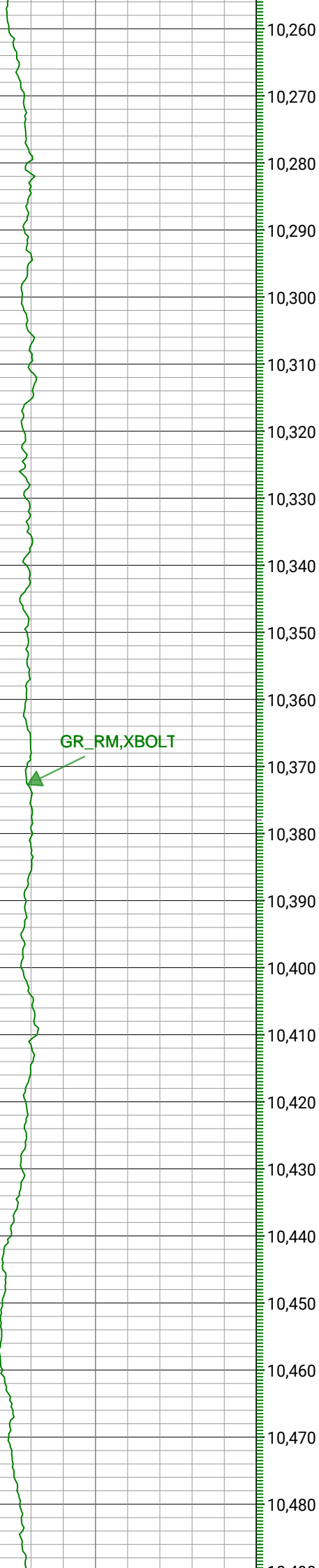


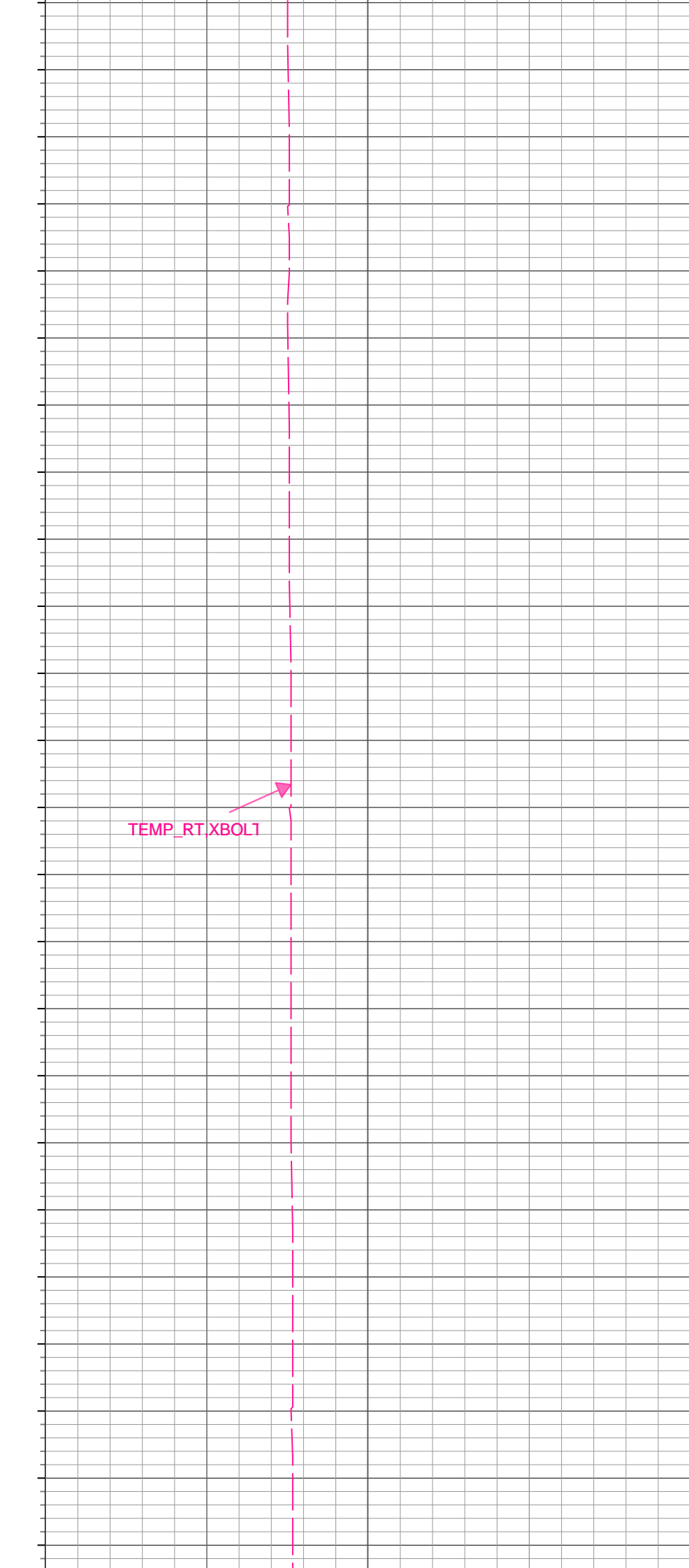
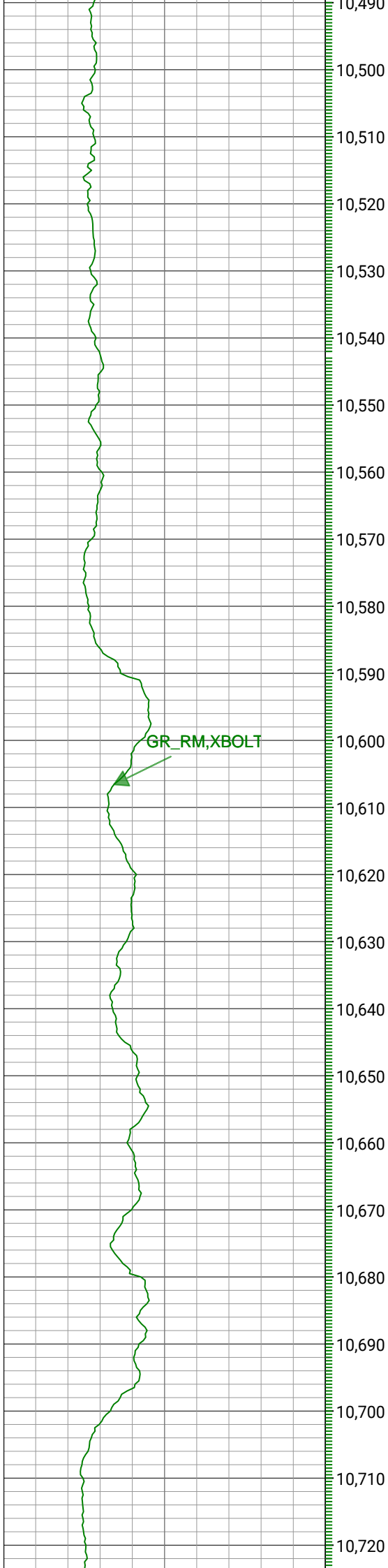


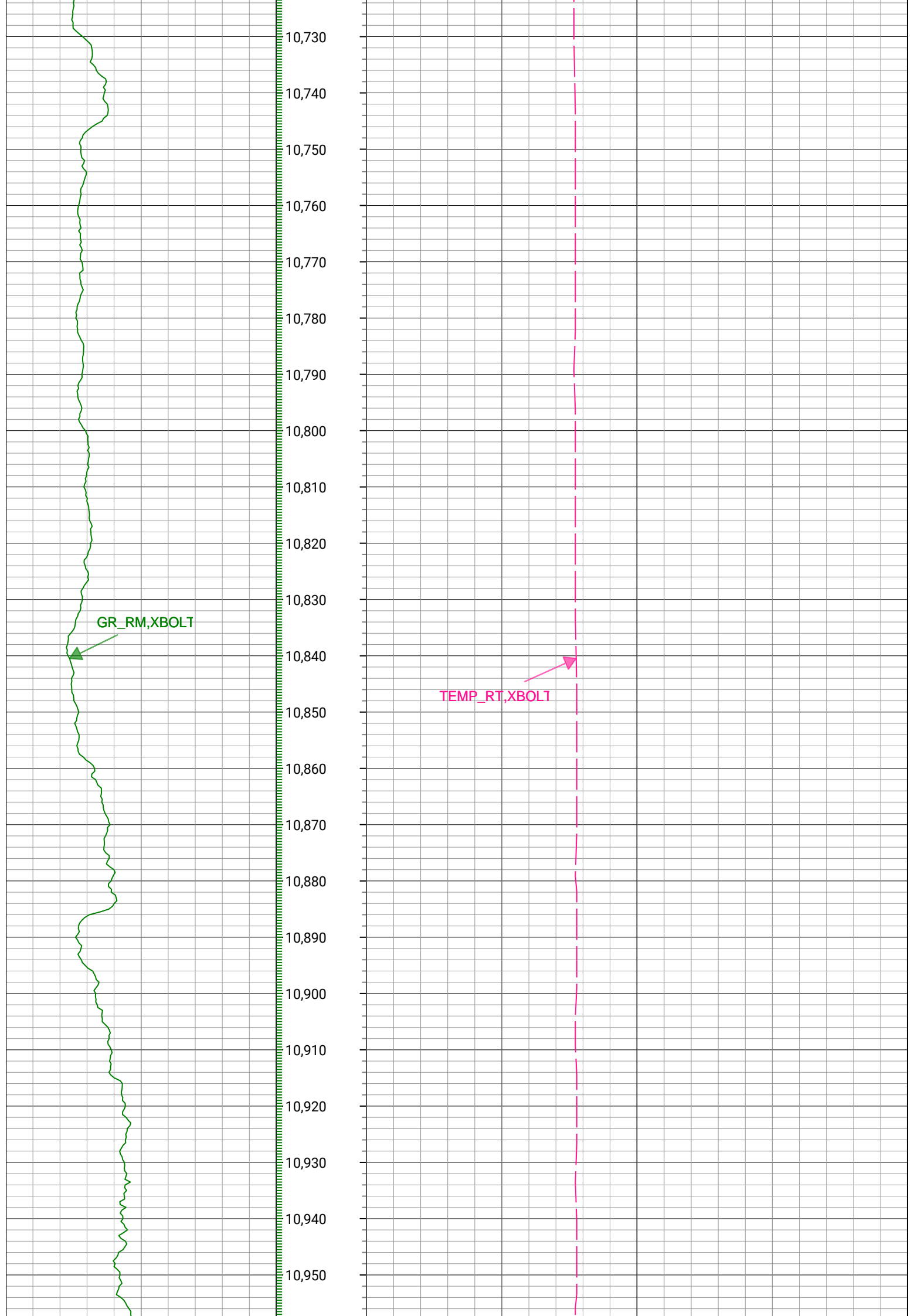


GR_RM, XBOLT

TEMP_RT, XBOLT

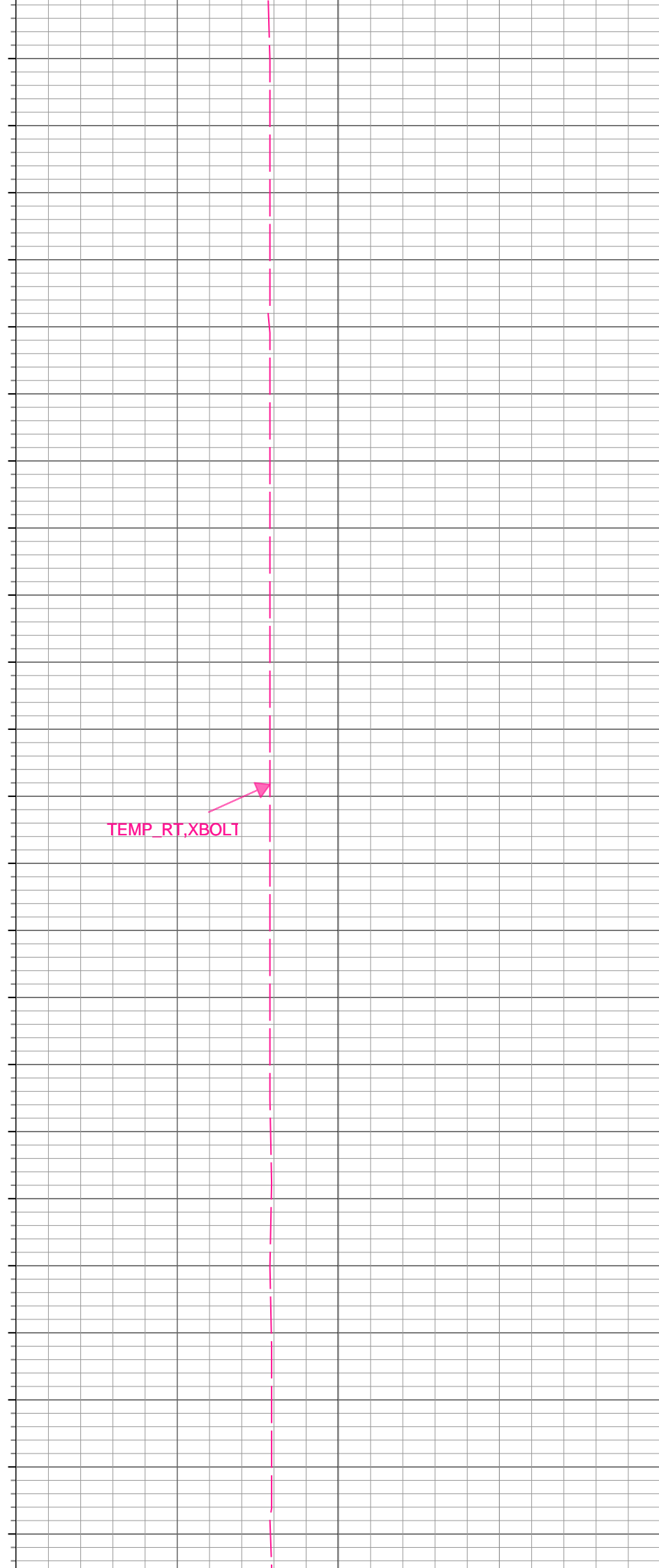
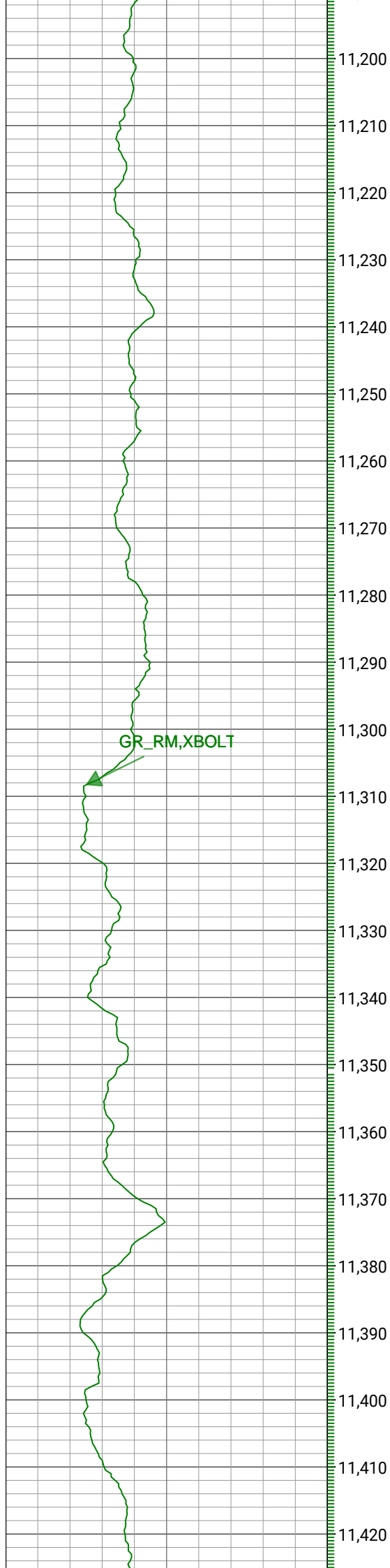


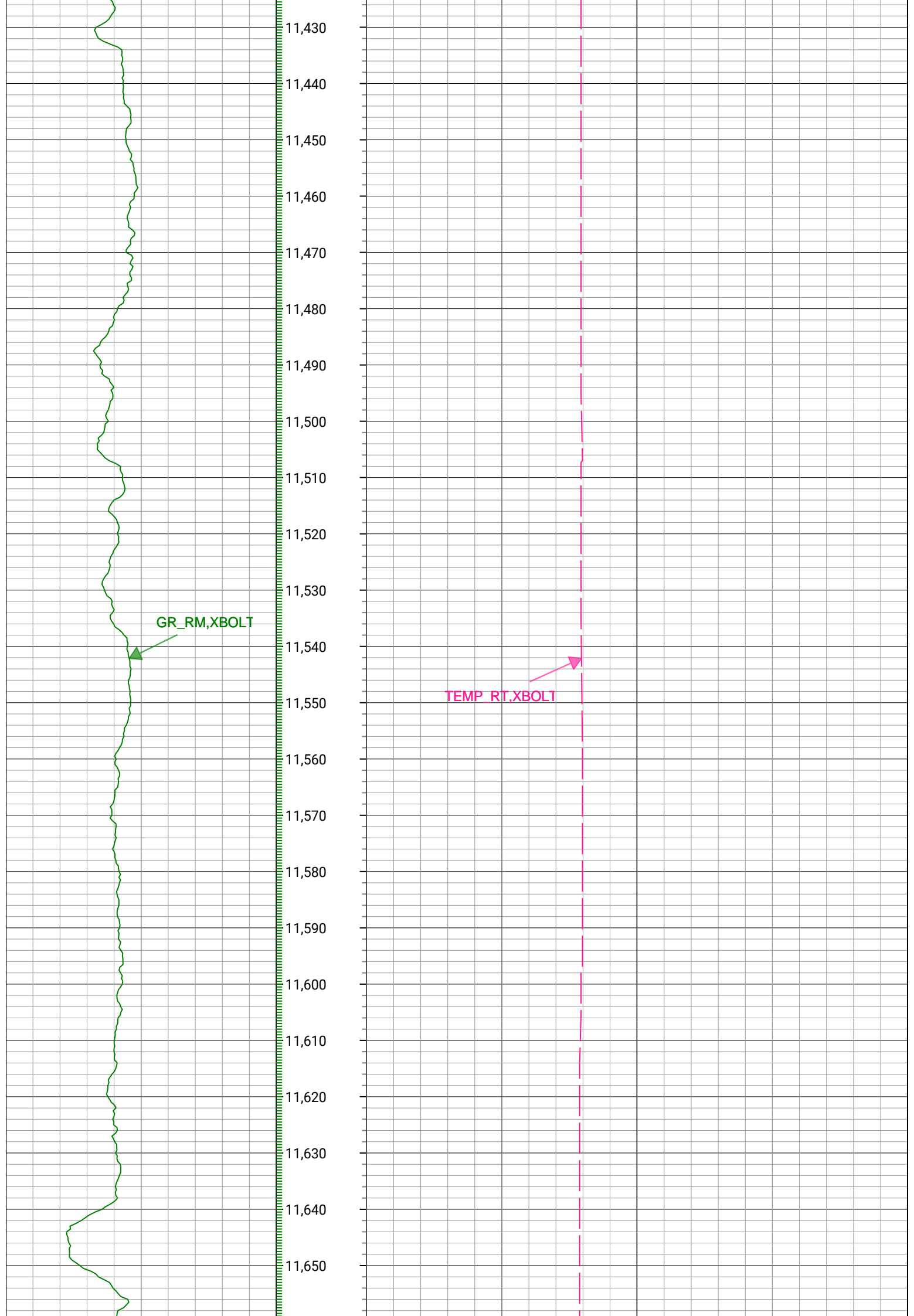




GR_RM,XBOLT

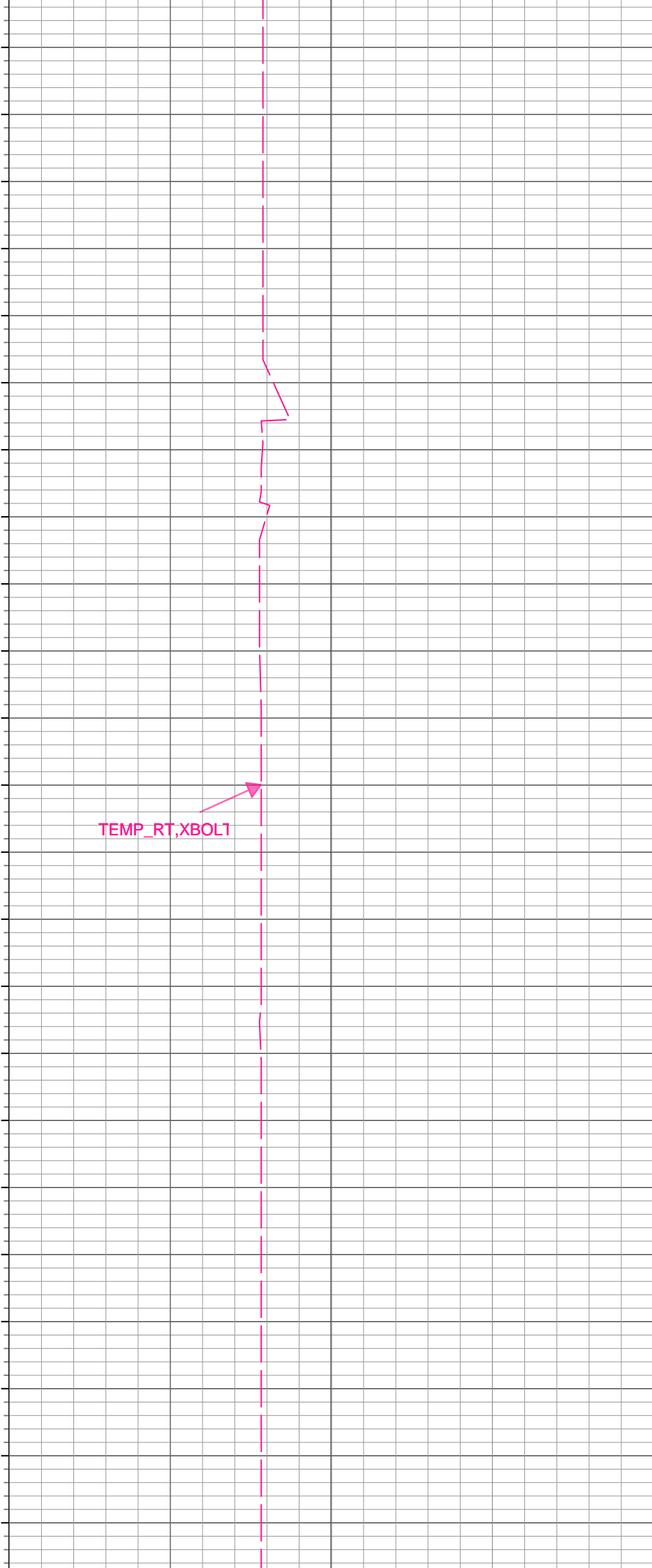
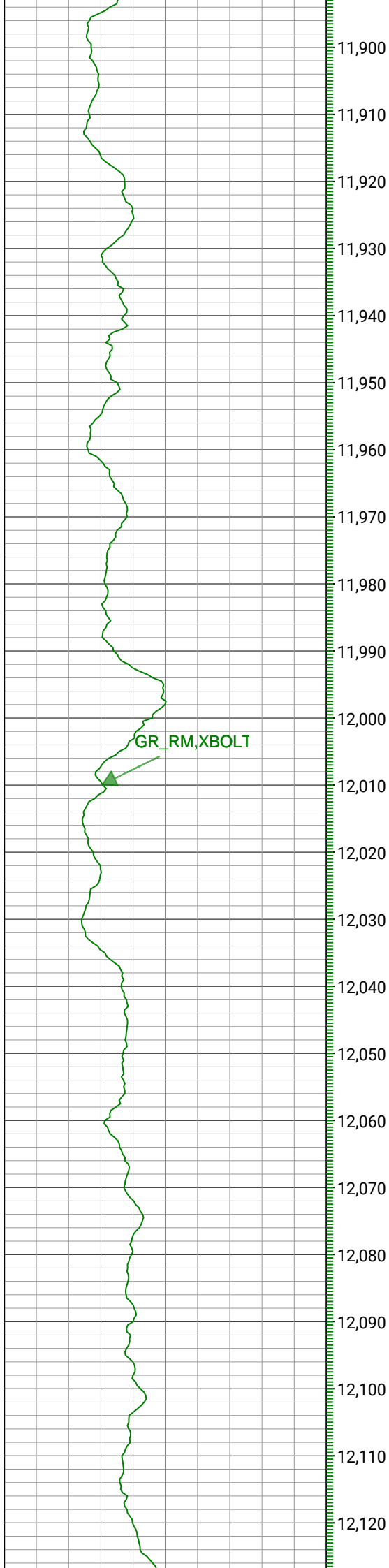
TEMP_RT,XBOLT

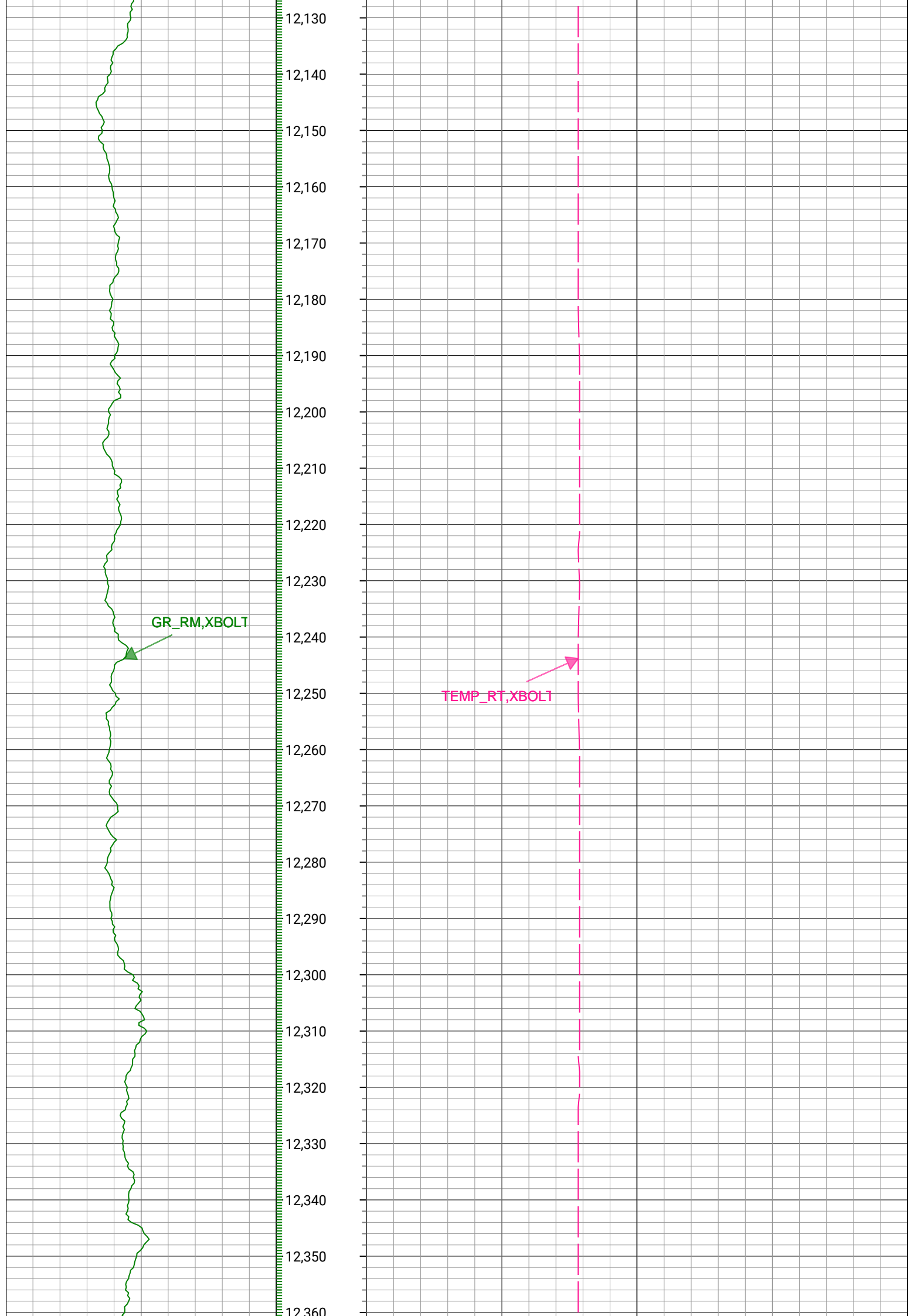


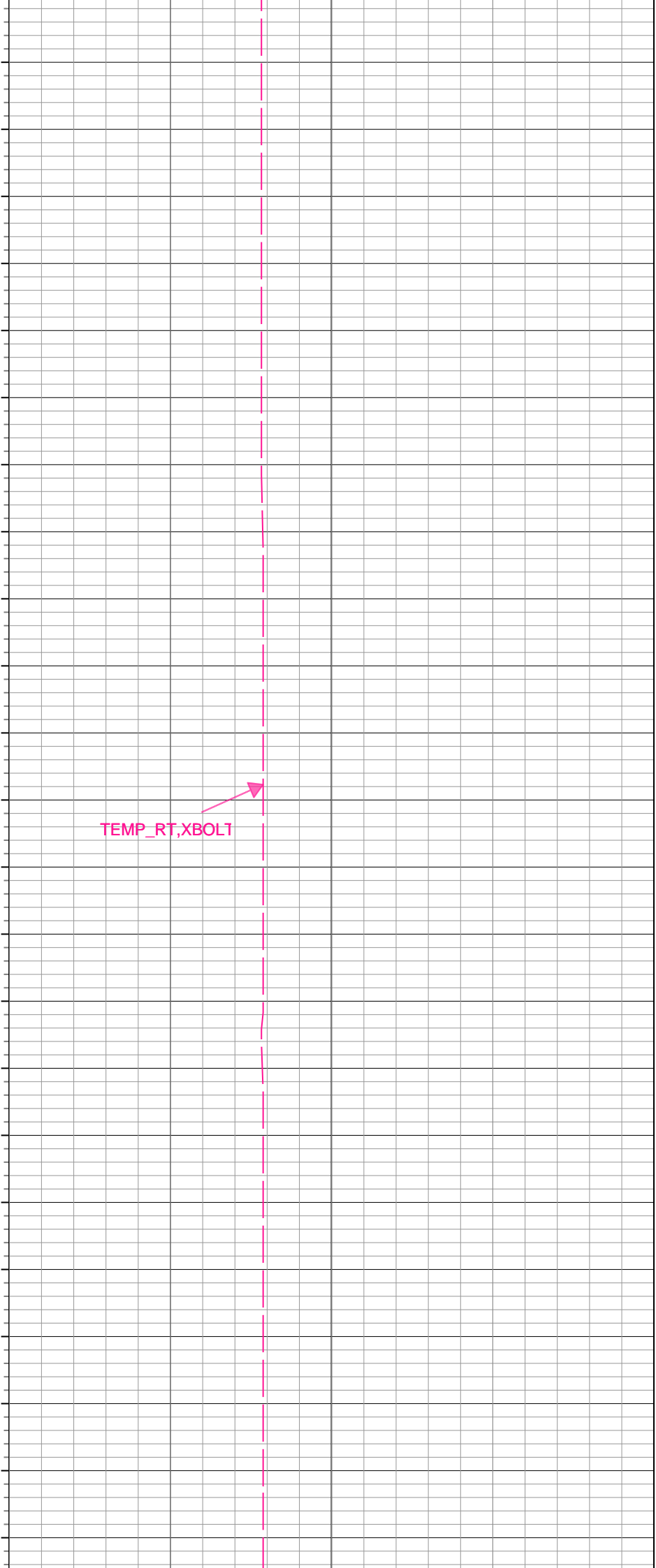
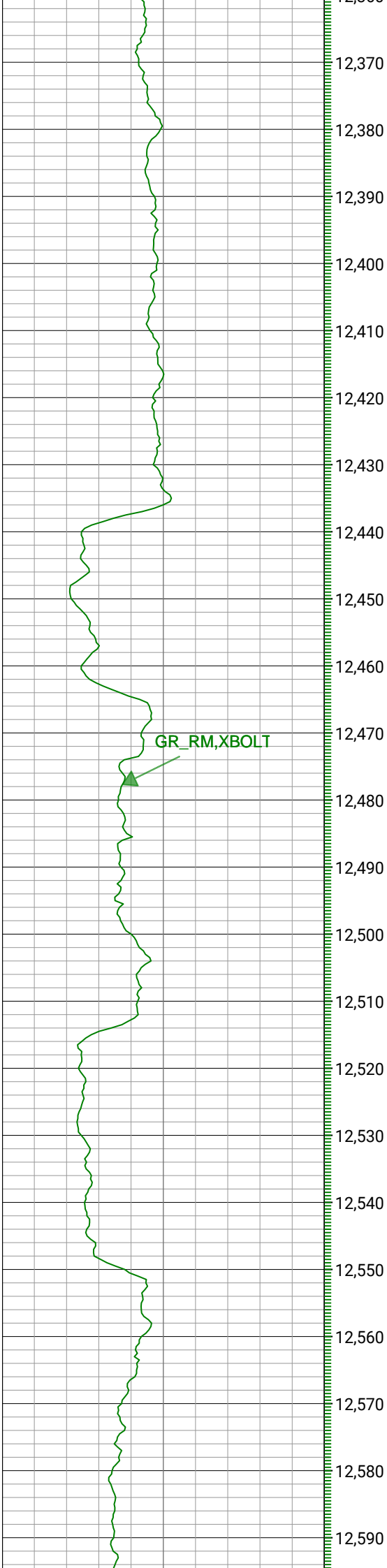


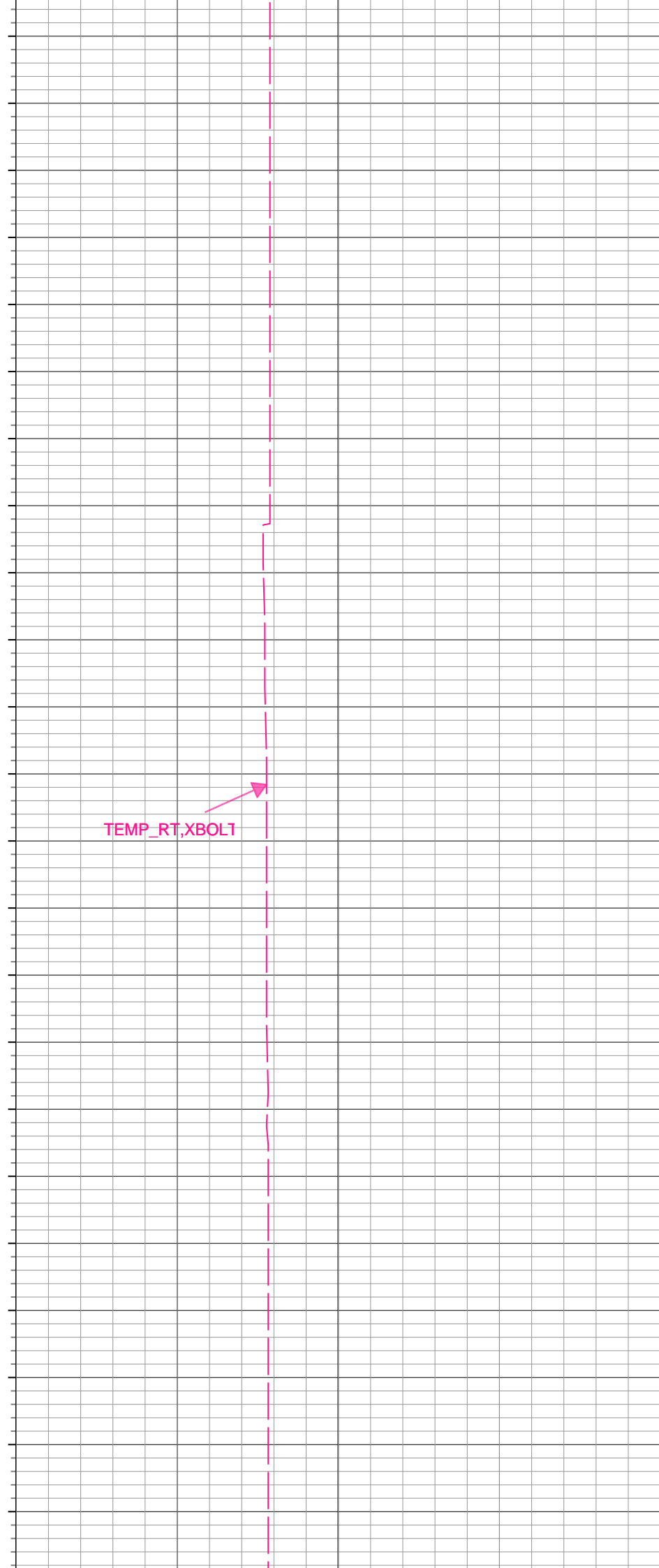
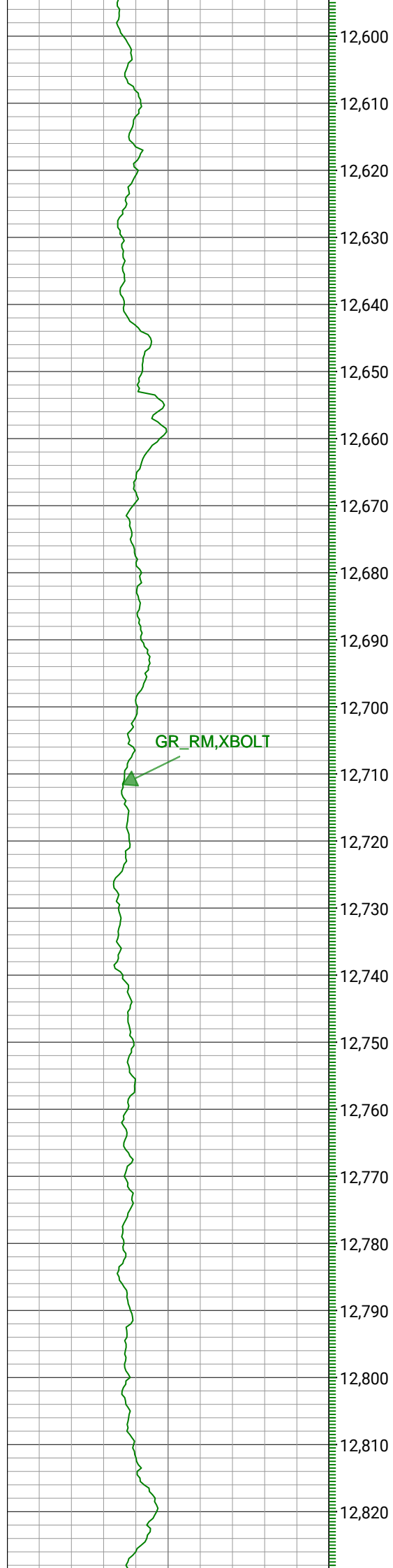
GR_RM,XBOLT

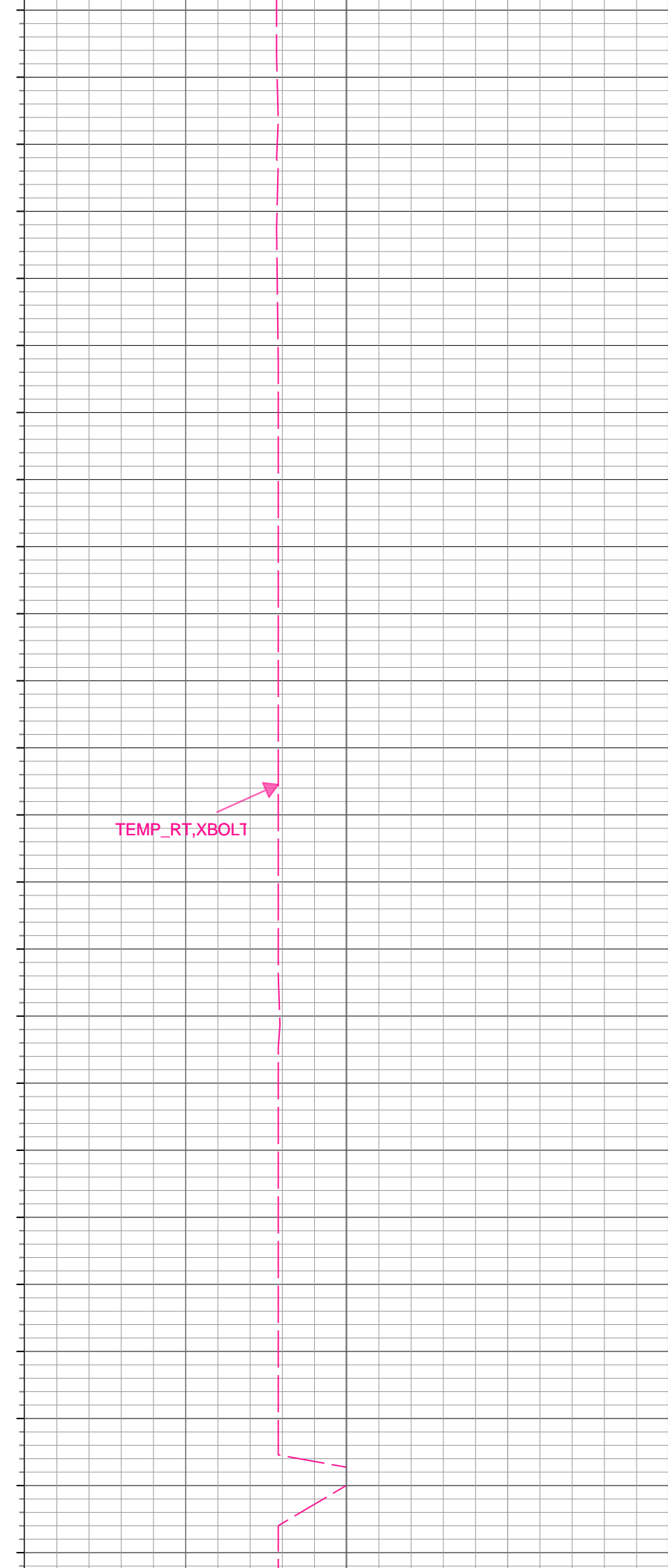

TEMP_RT,XBOLT

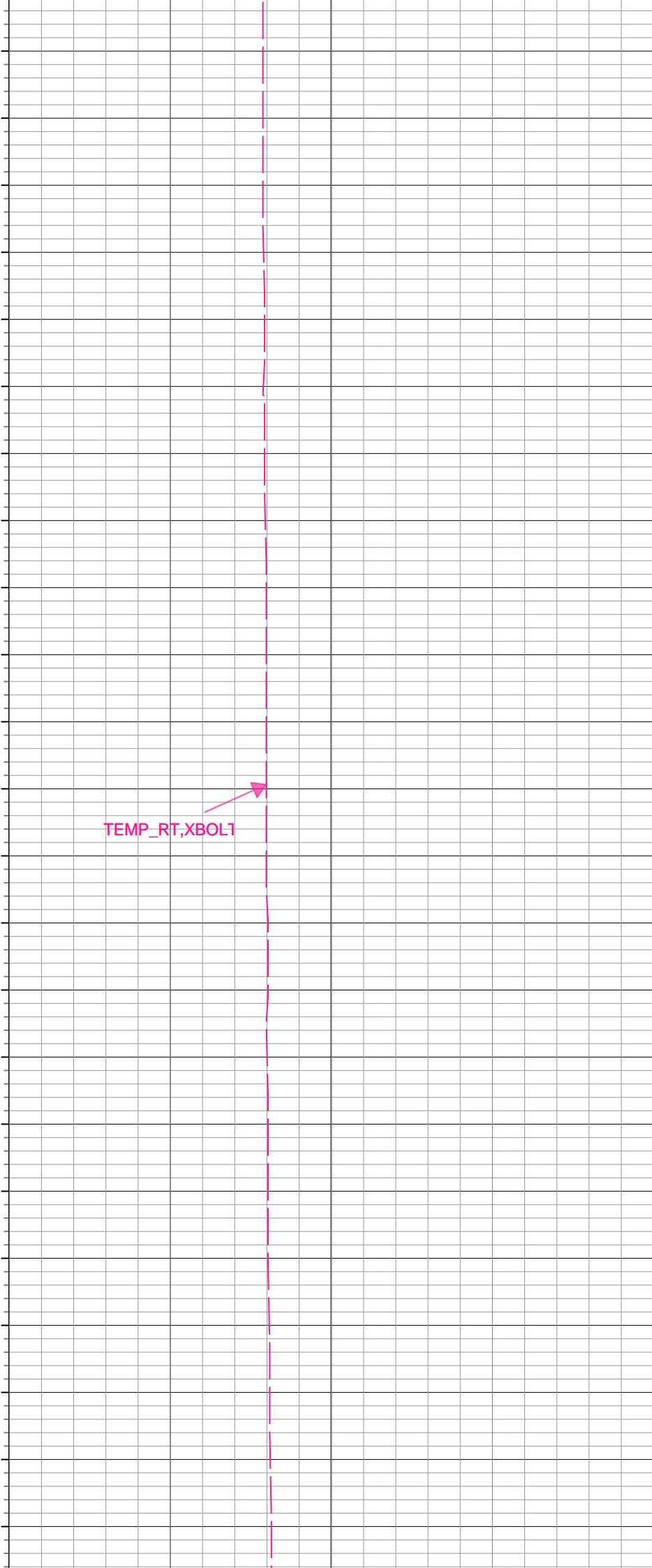
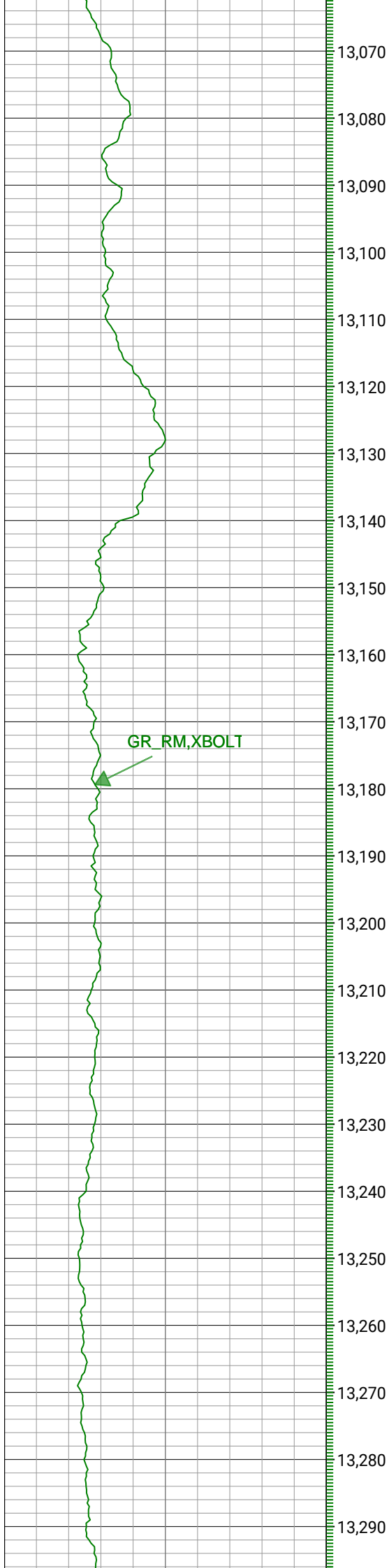


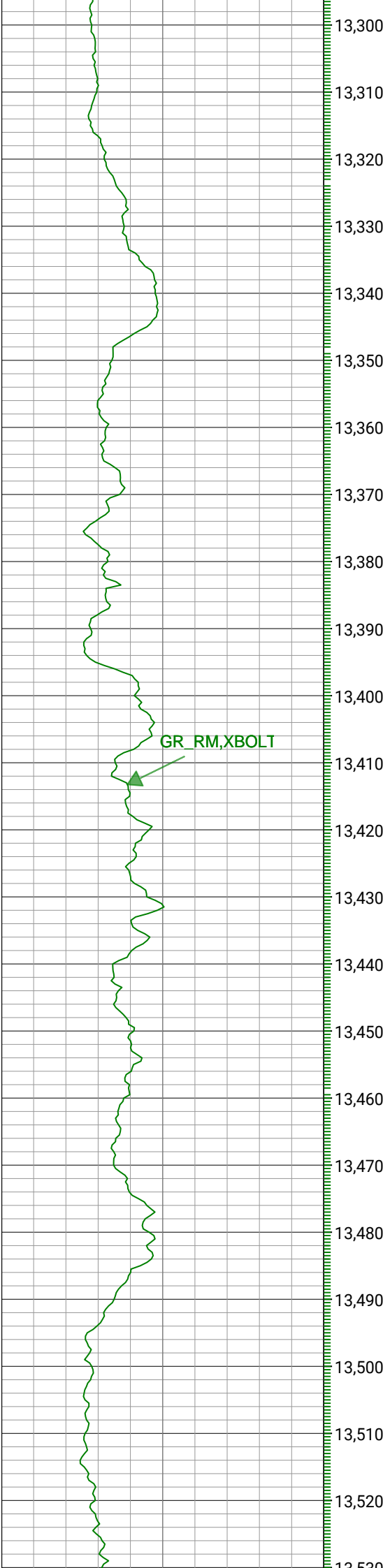






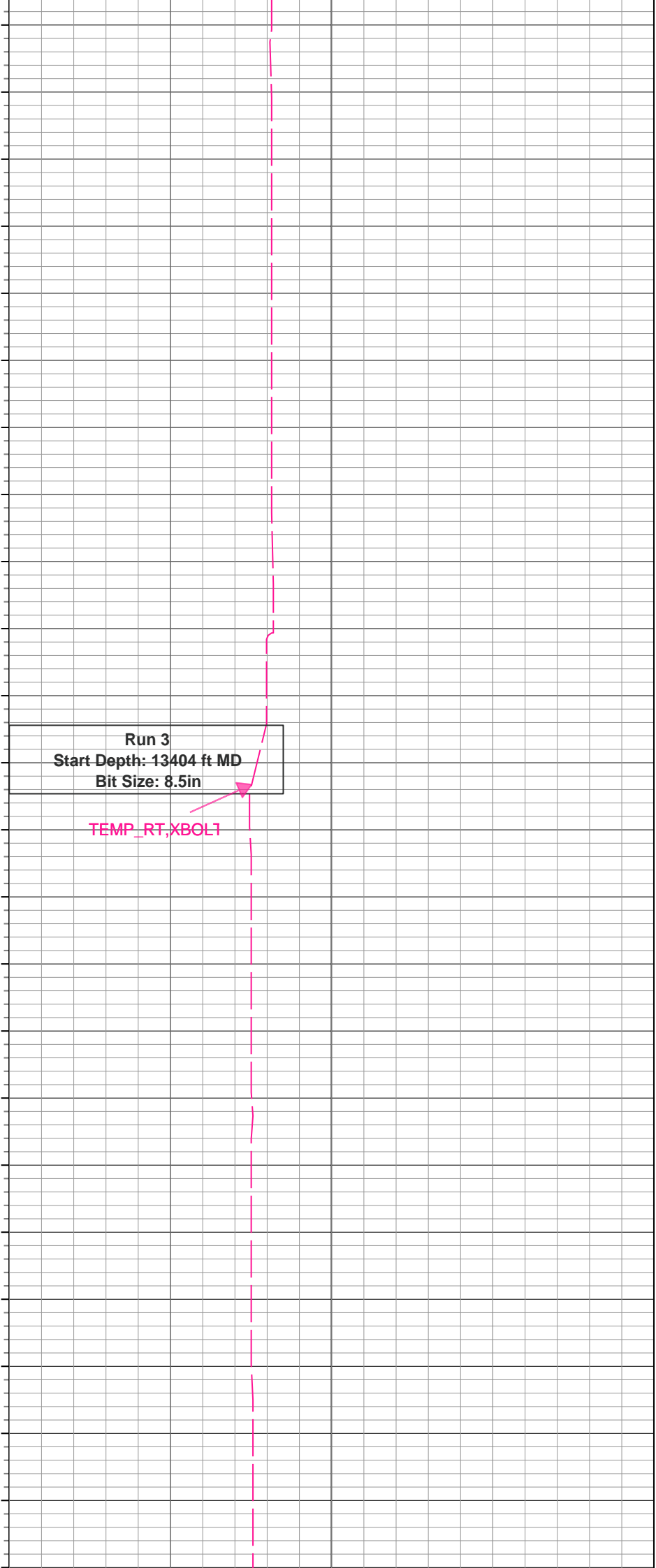






13,300
13,310
13,320
13,330
13,340
13,350
13,360
13,370
13,380
13,390
13,400
13,410
13,420
13,430
13,440
13,450
13,460
13,470
13,480
13,490
13,500
13,510
13,520

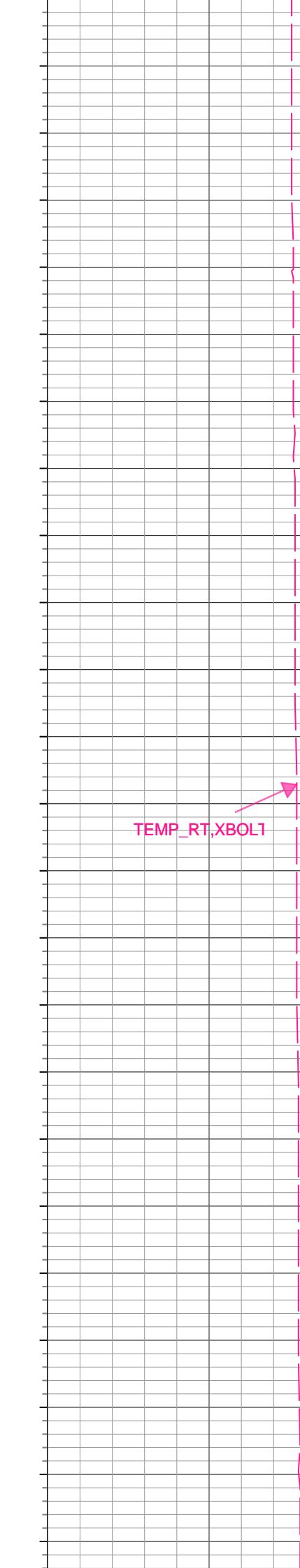
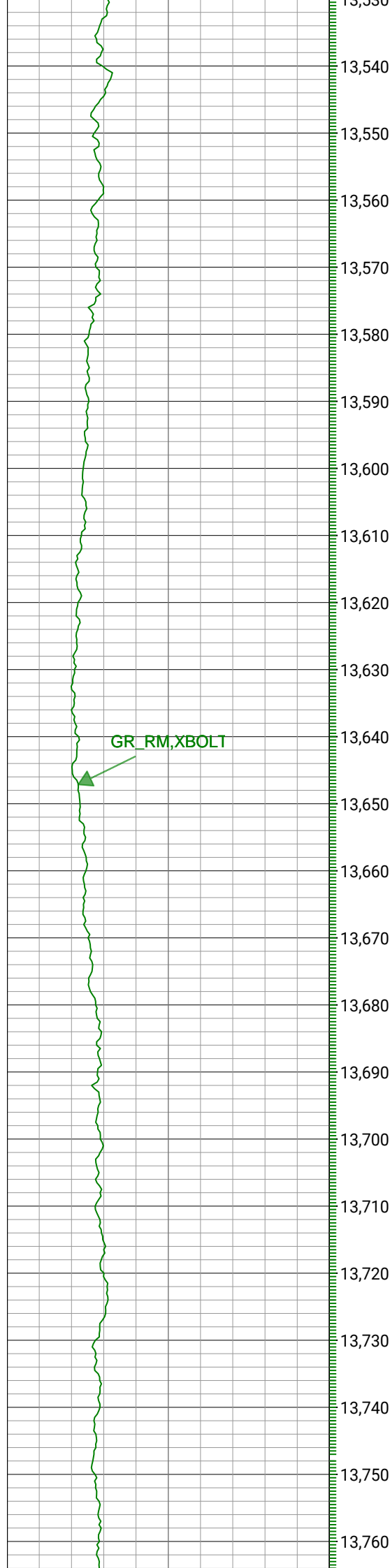
GR_RM,XBOLT

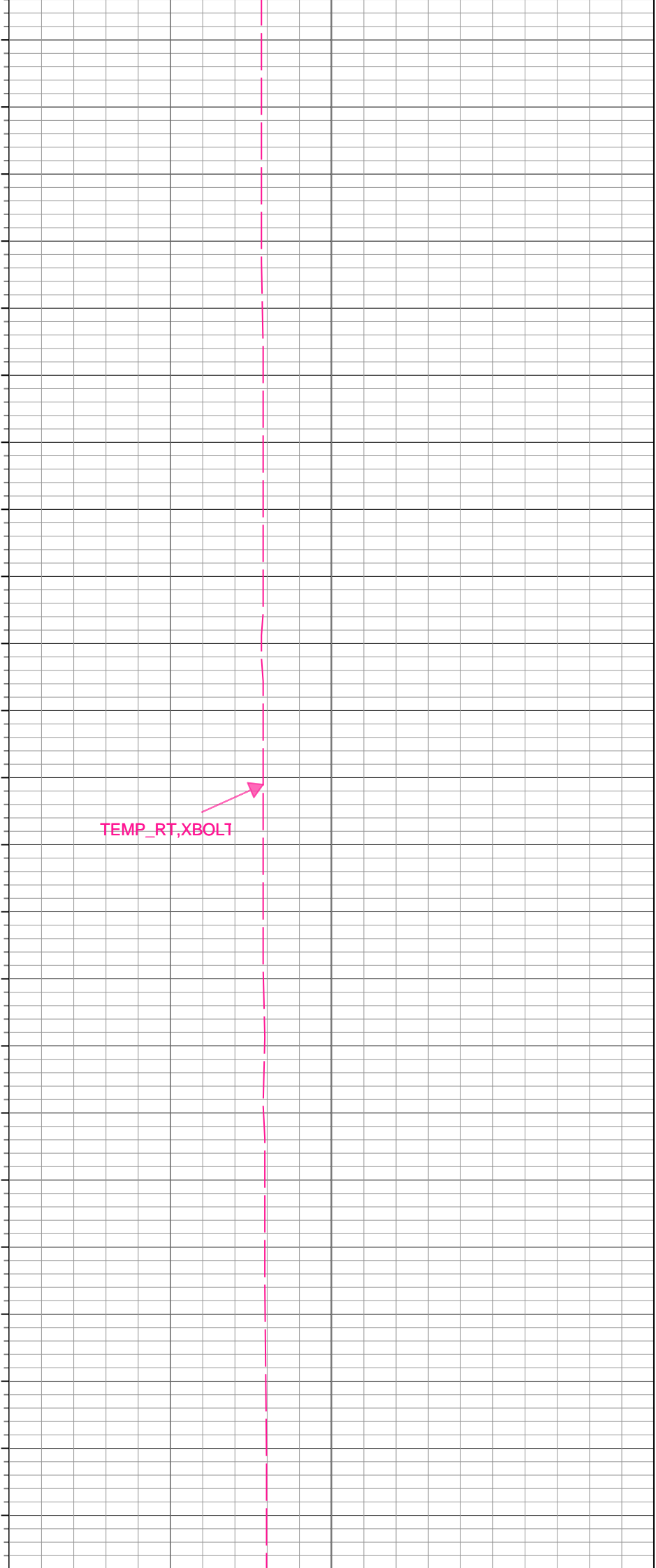
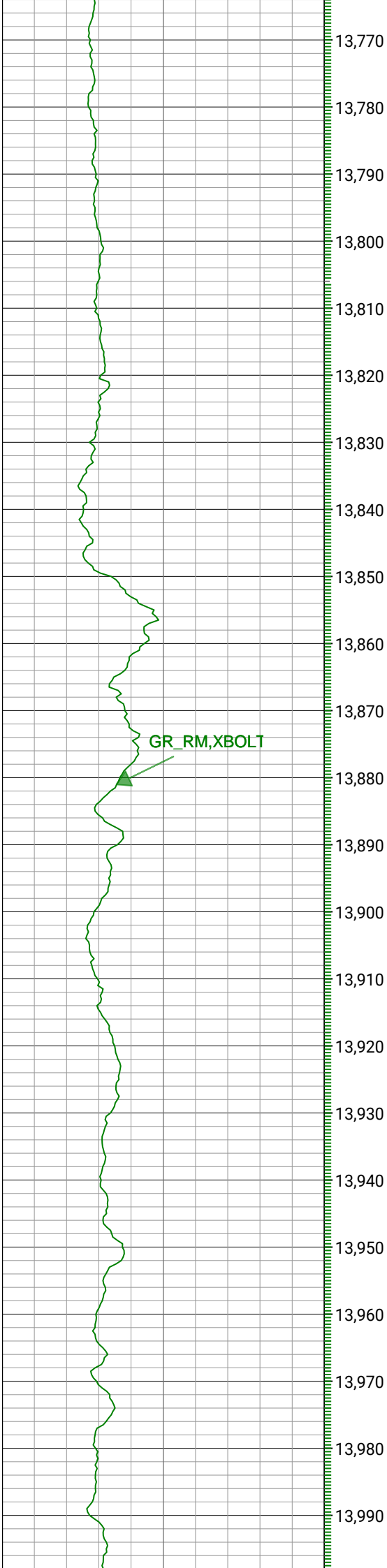


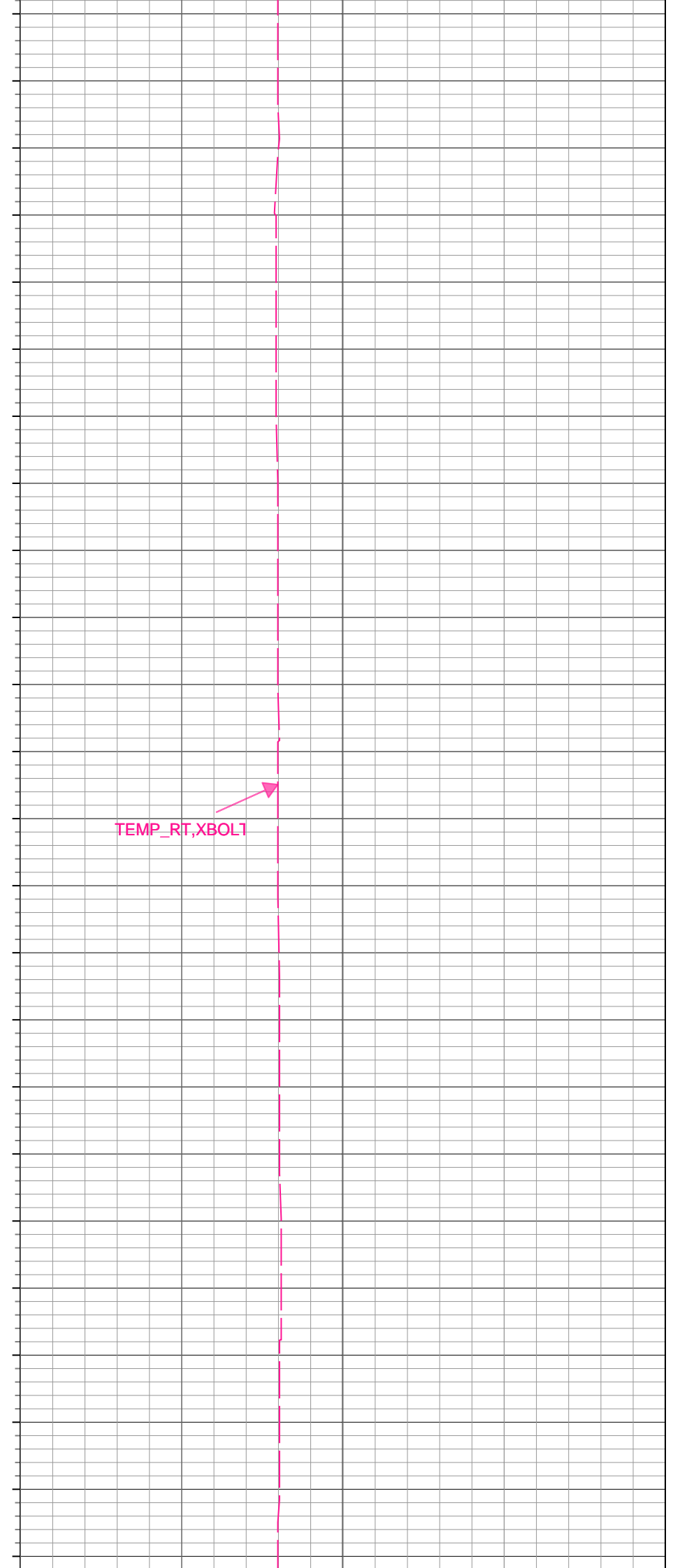
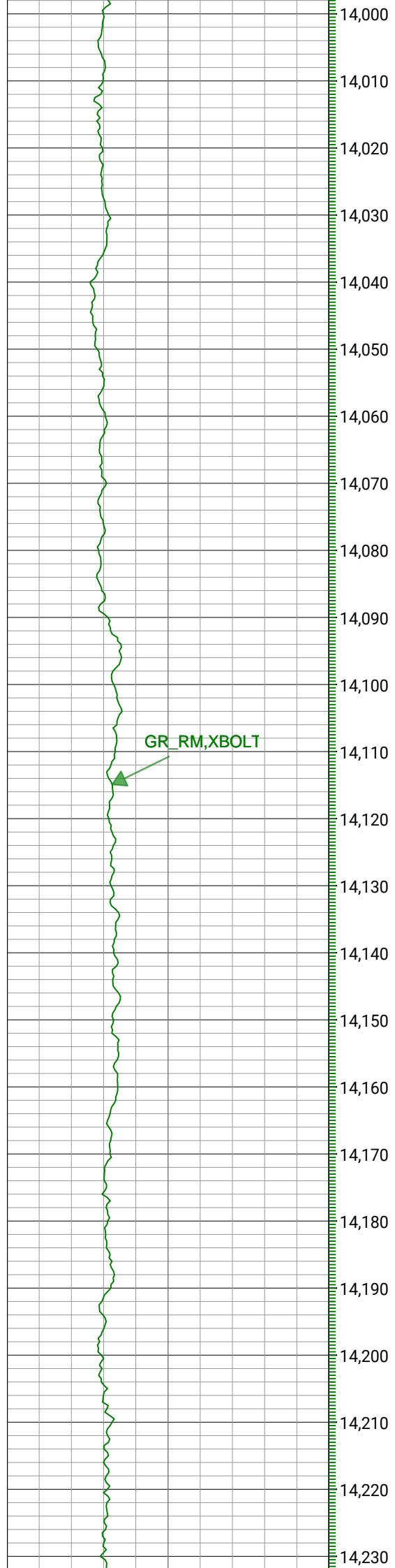
Run 3
Start Depth: 13404 ft MD
Bit Size: 8.5in

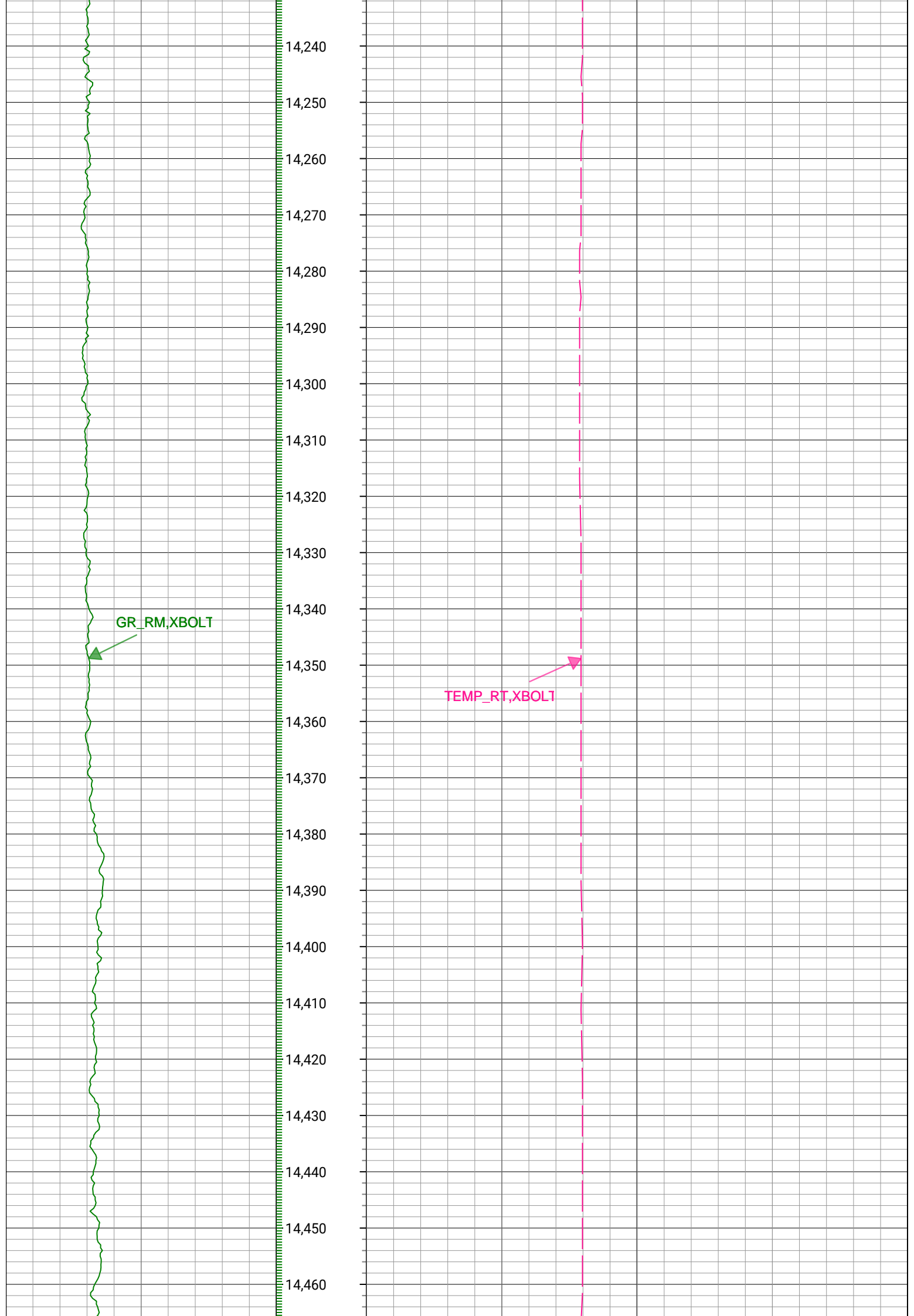
TEMP_RT,XBOLT

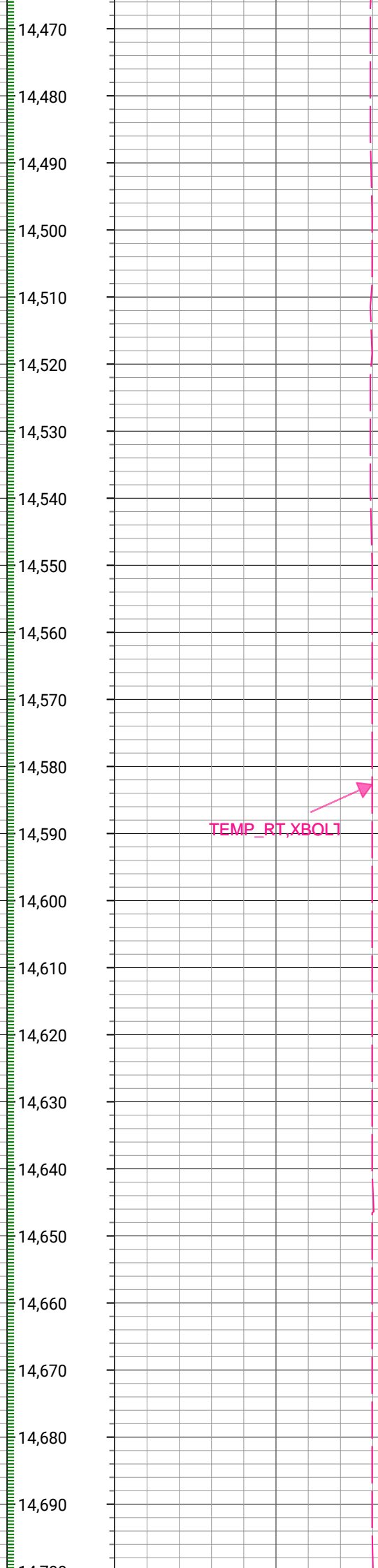
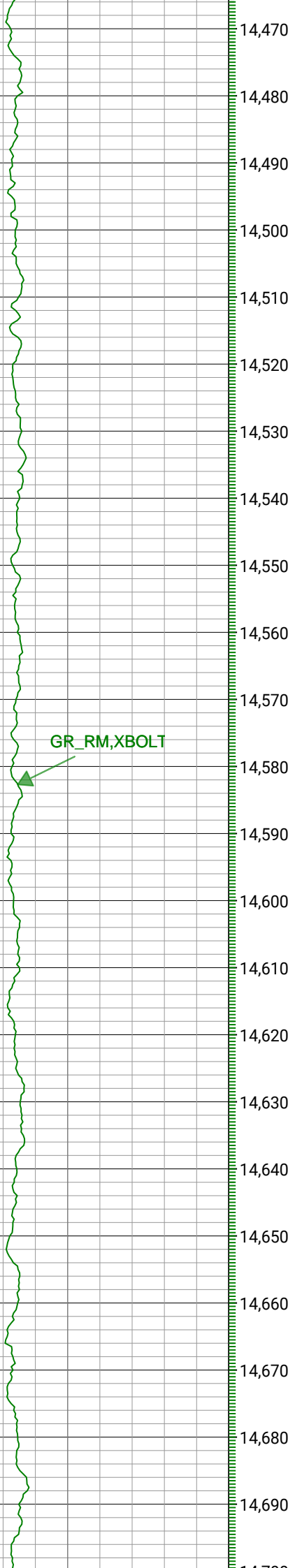






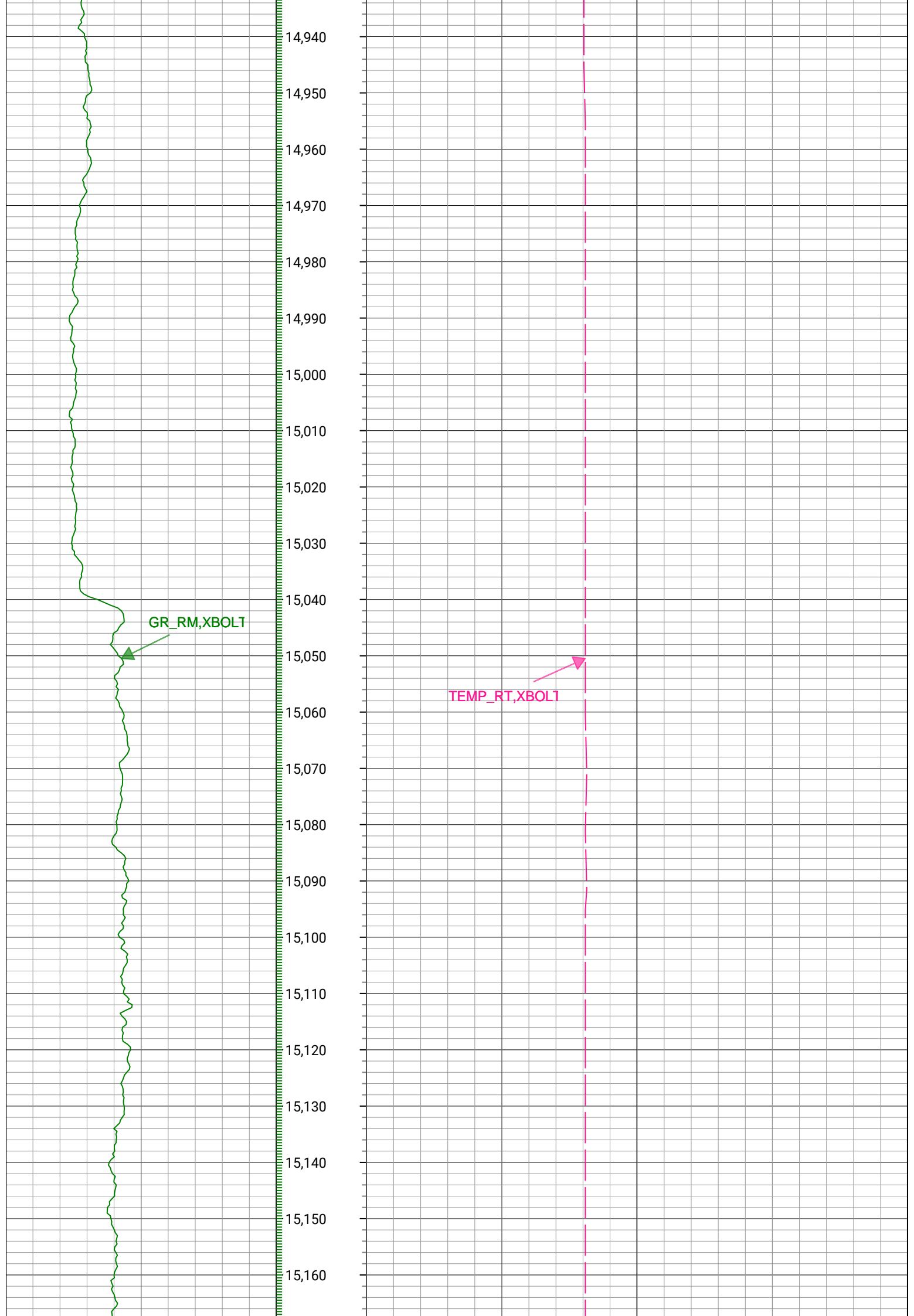


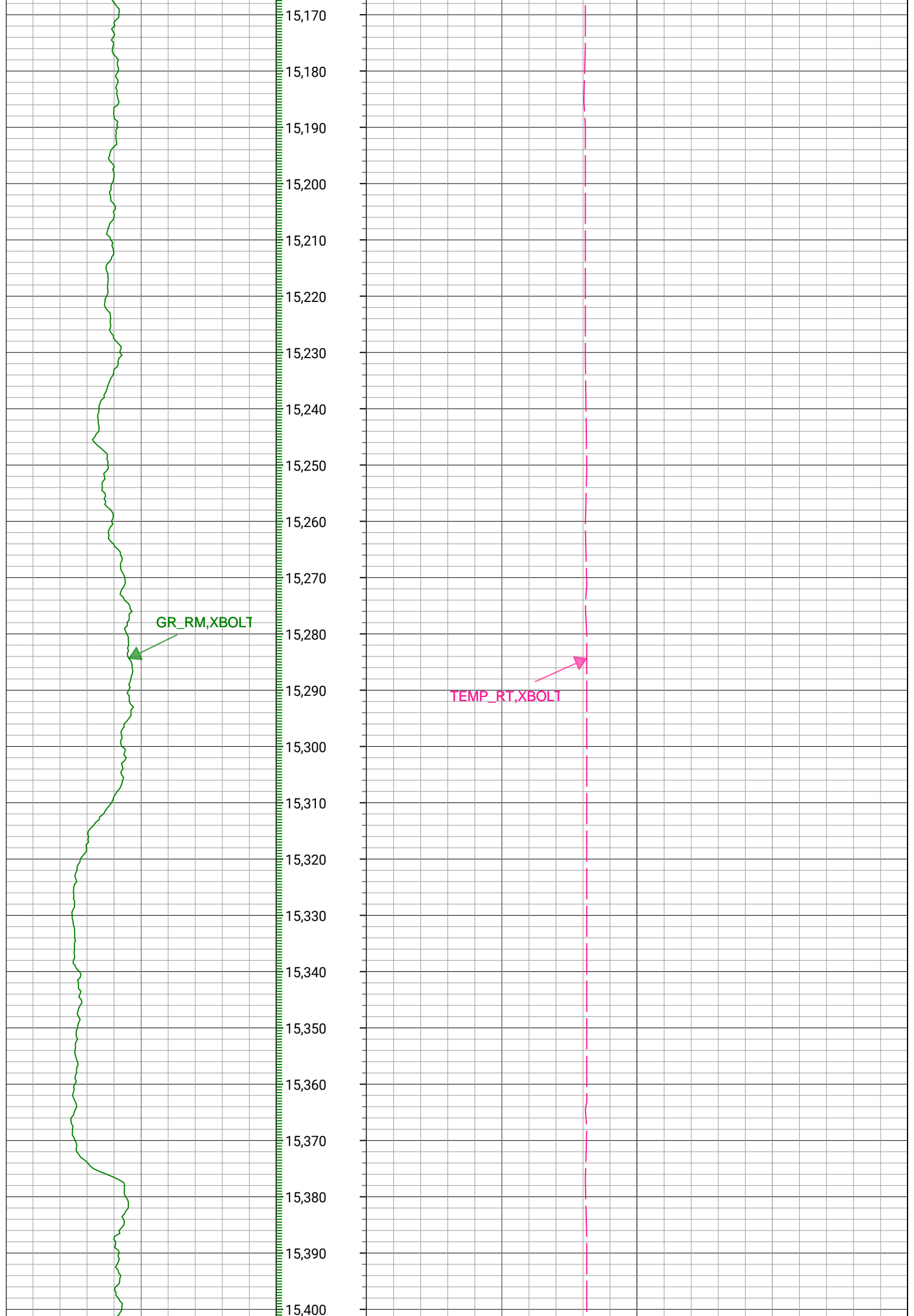


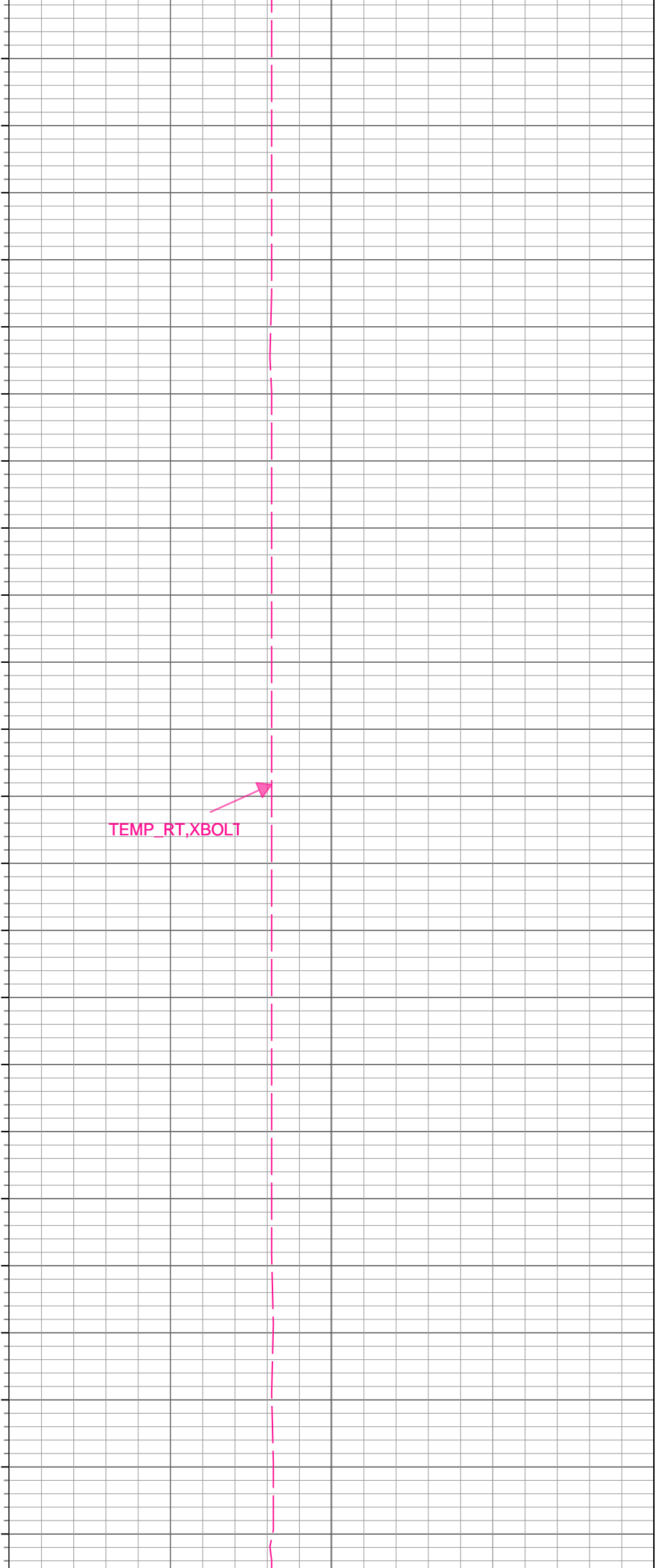
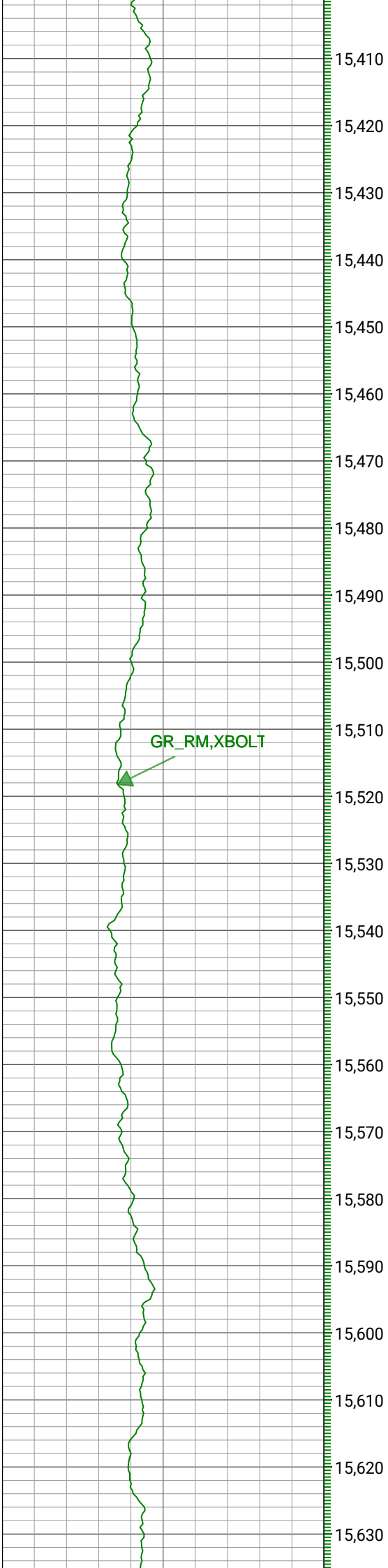


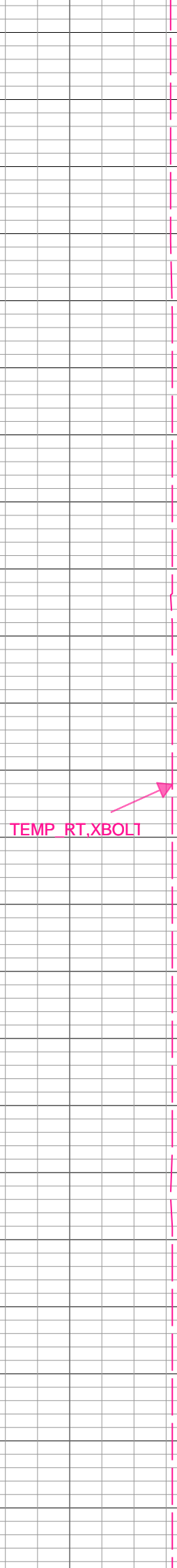
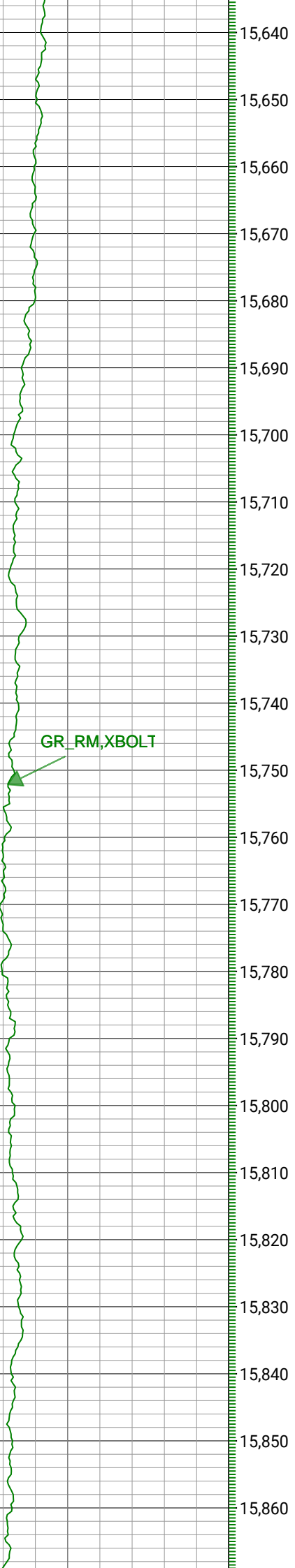
GR_RM,XBOLT

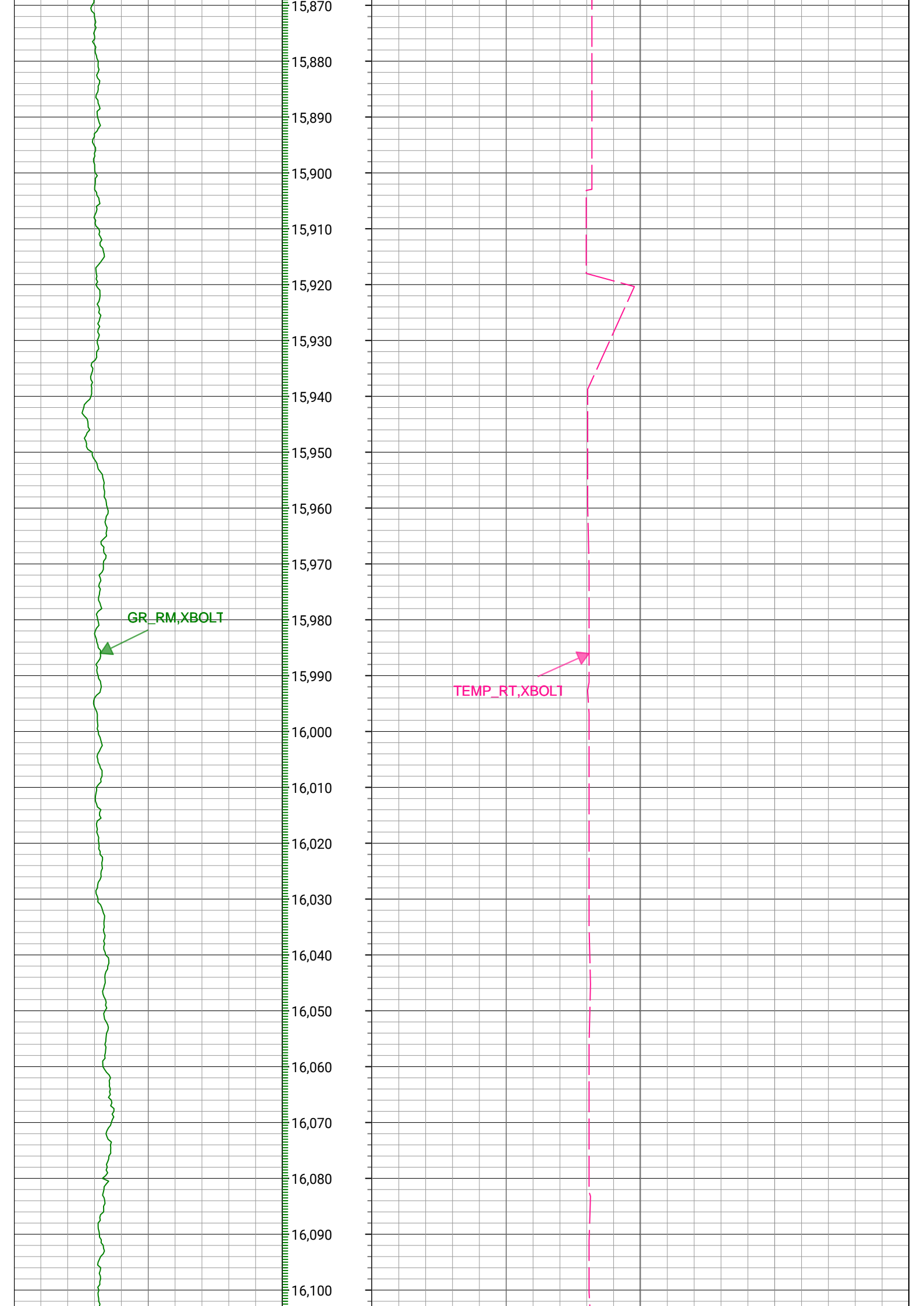
TEMP_RT,XBOLT

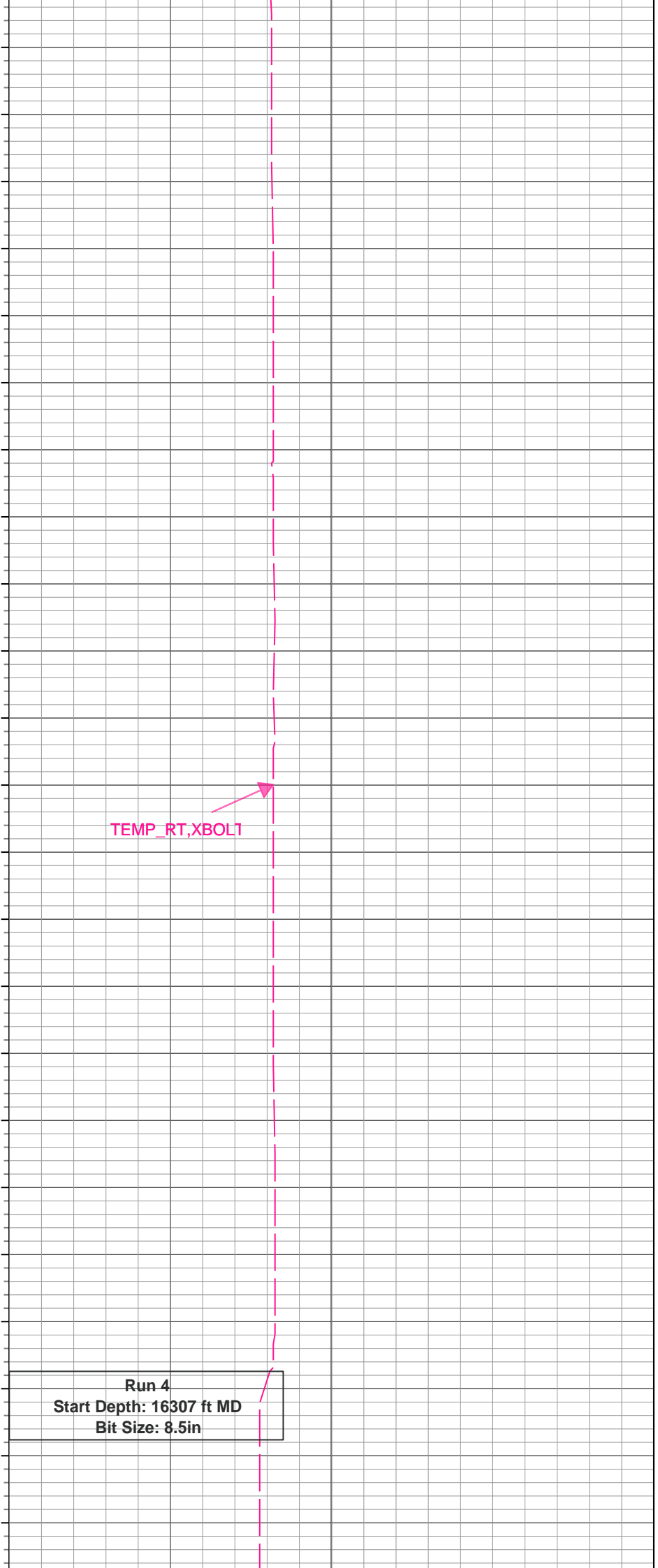
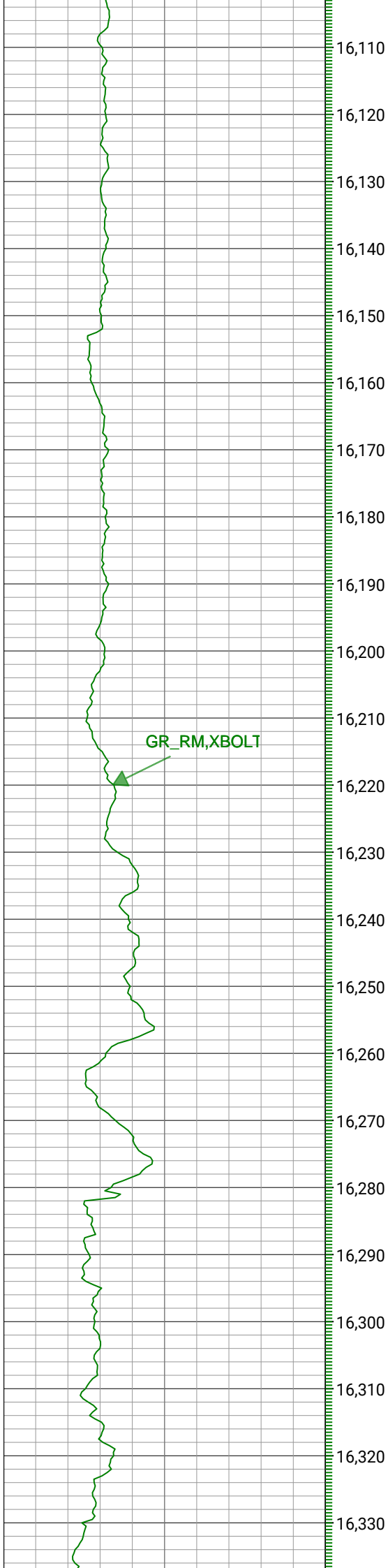




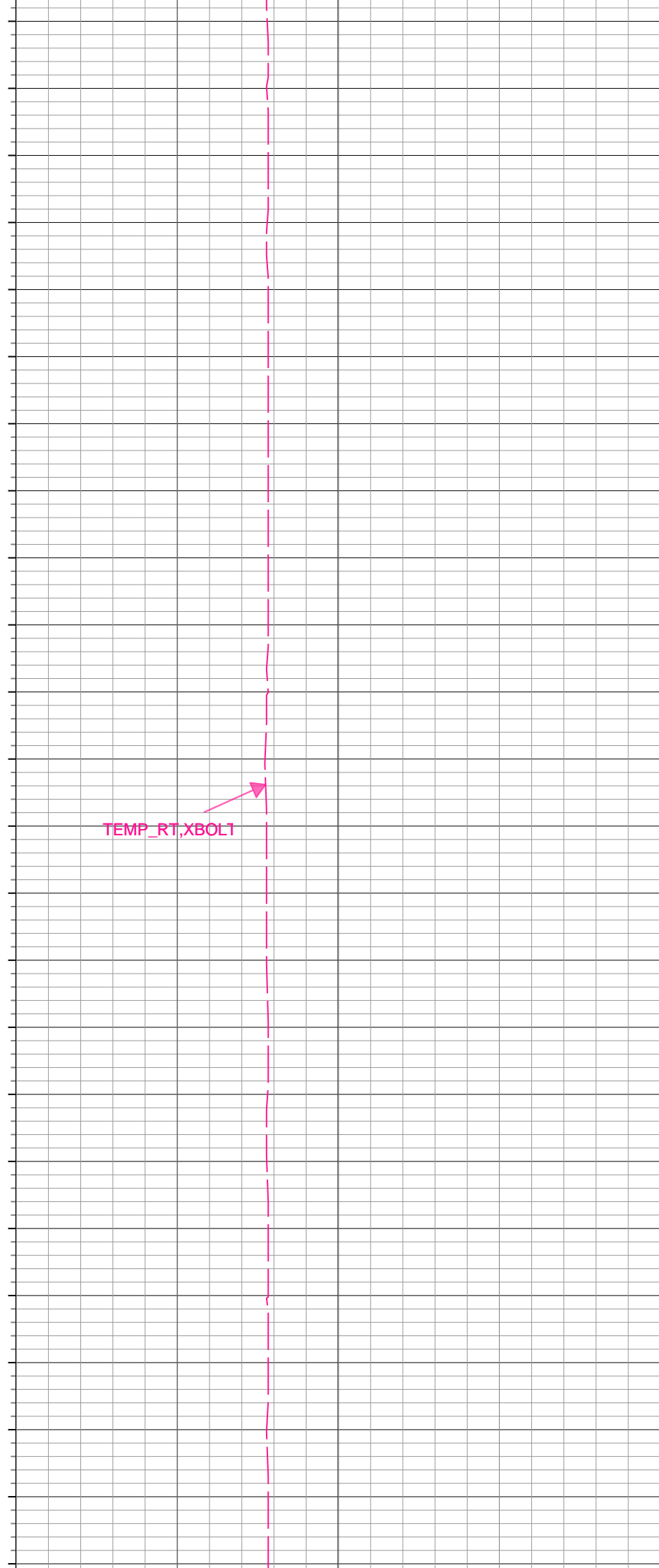
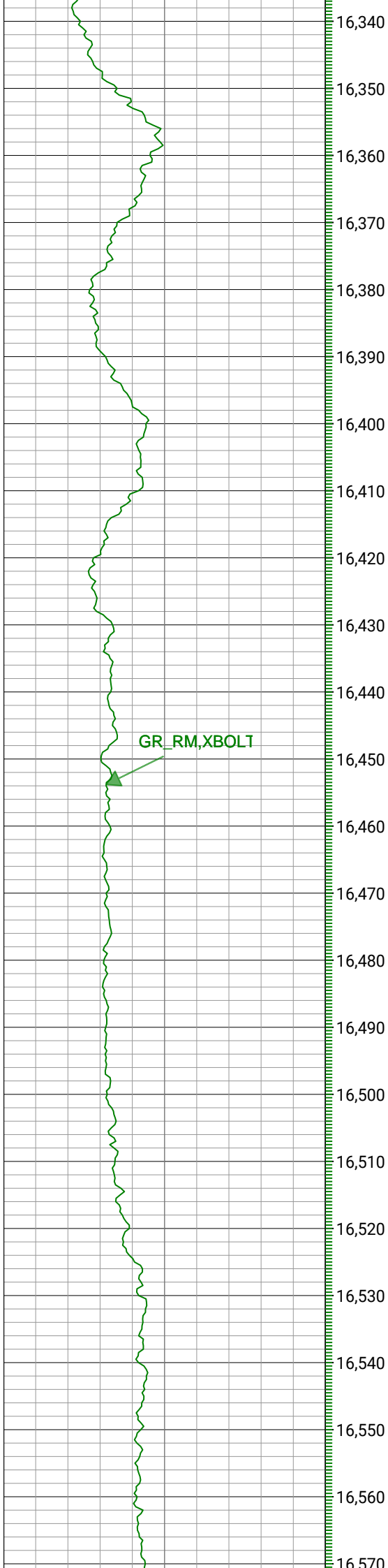


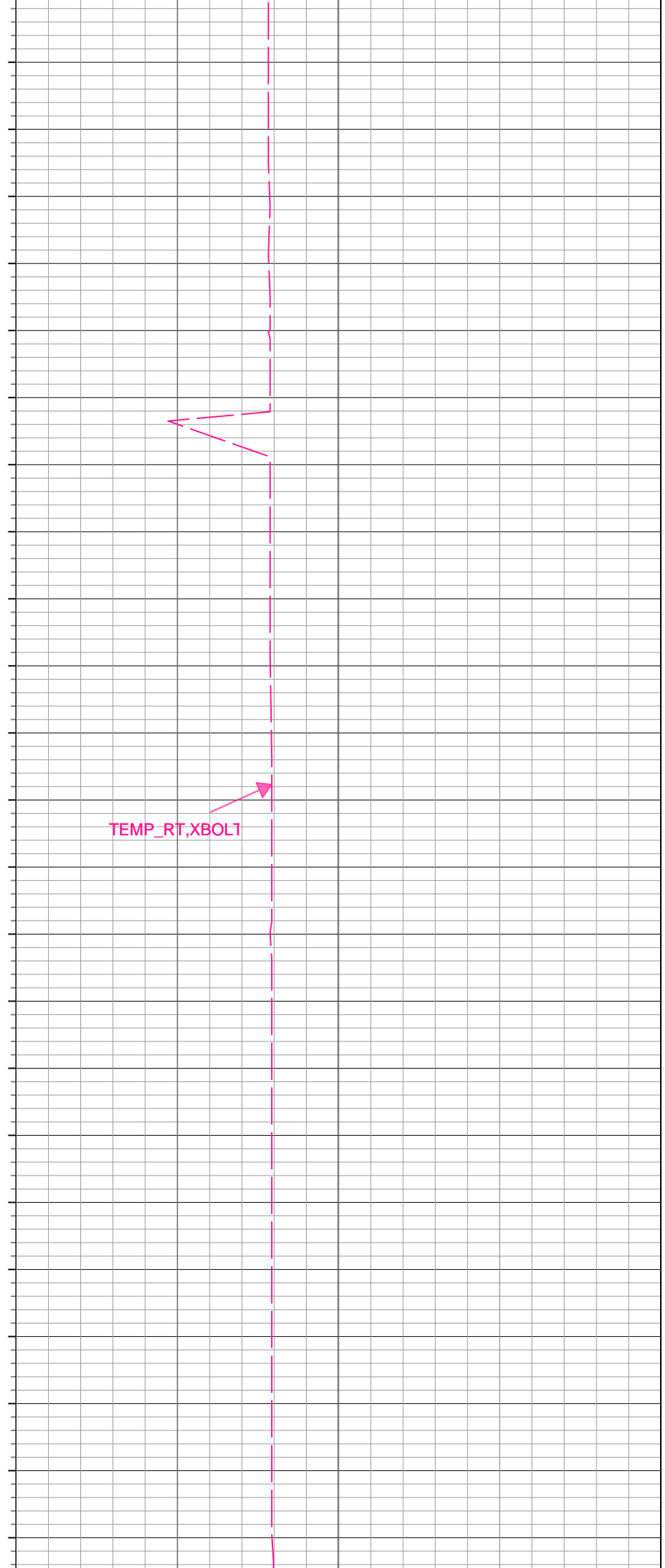
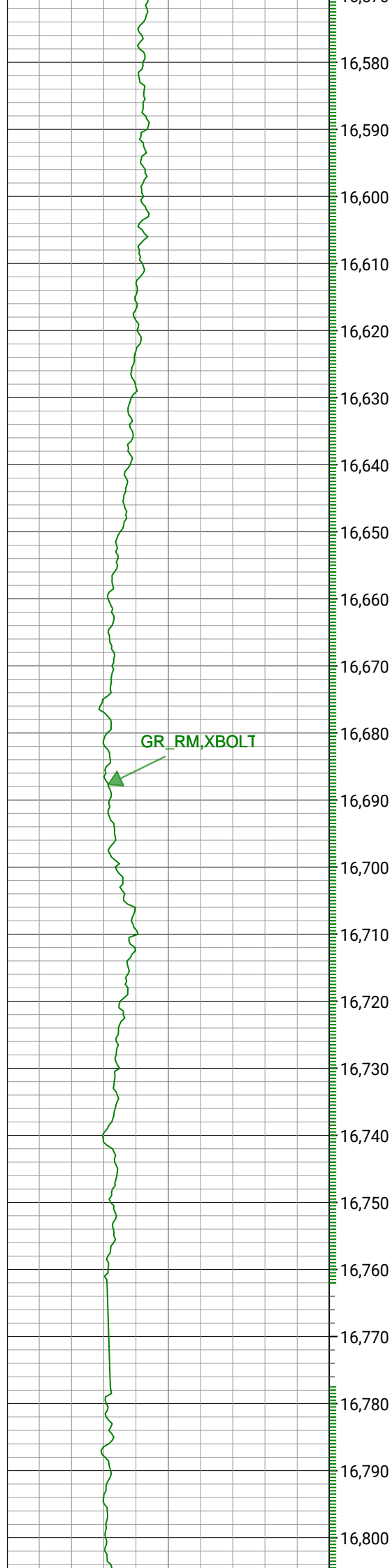


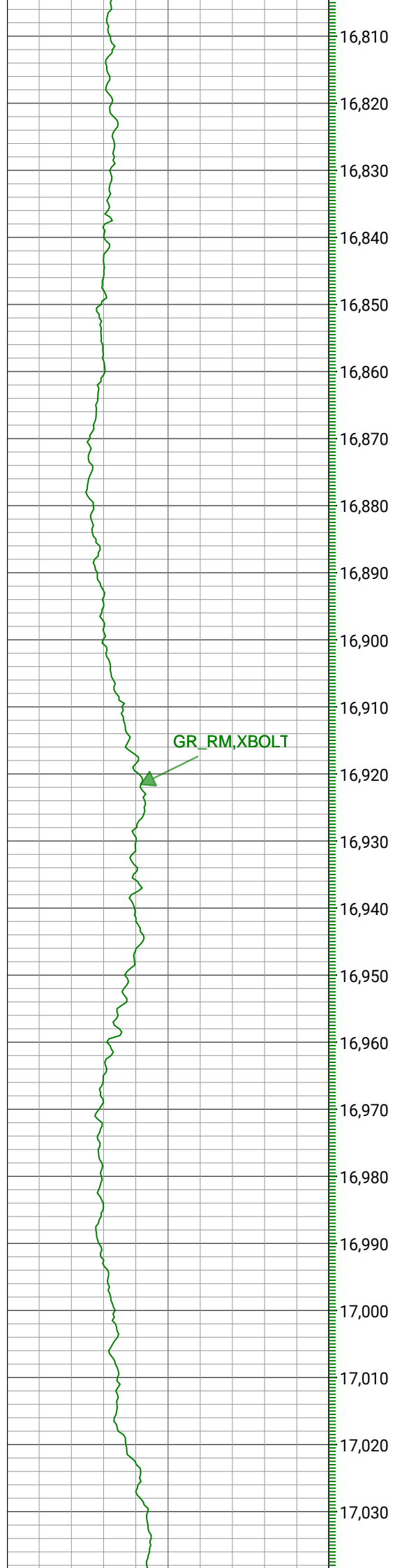




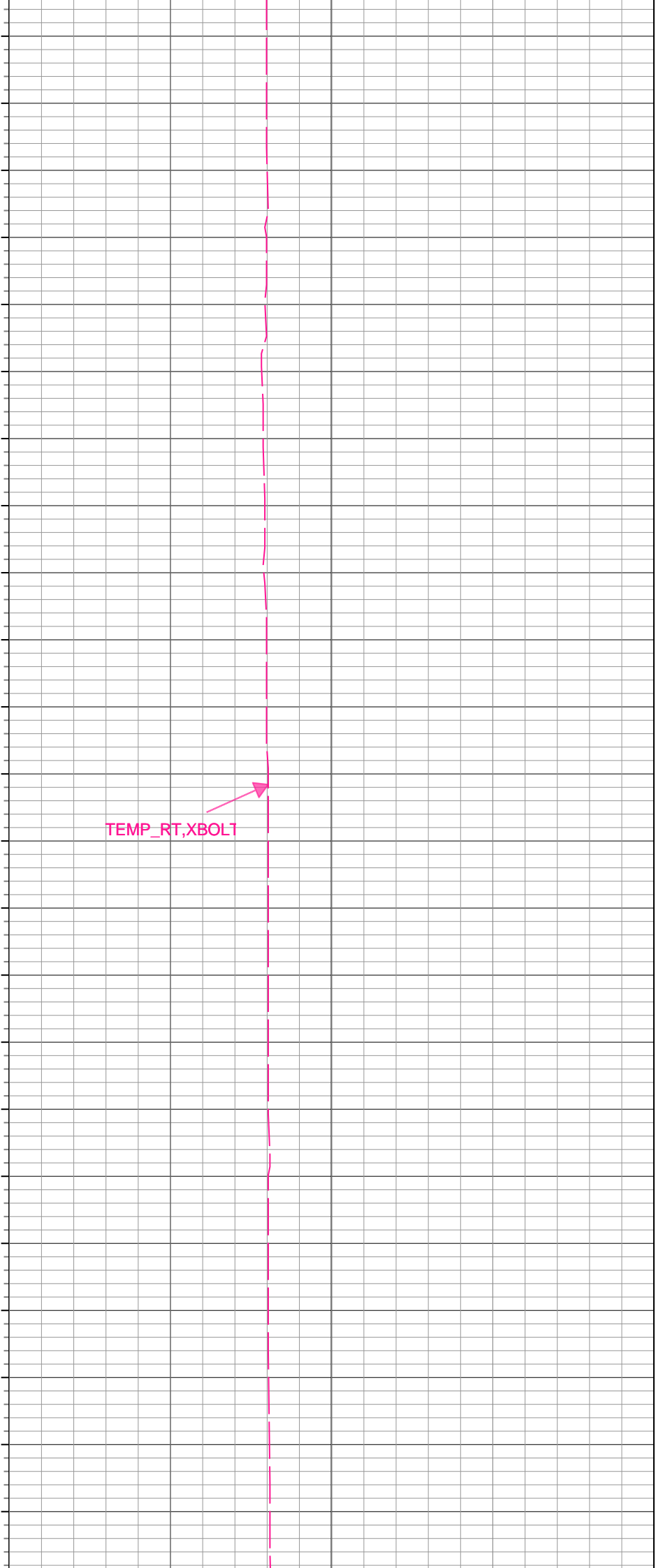
Run 4
Start Depth: 16307 ft MD
Bit Size: 8.5in






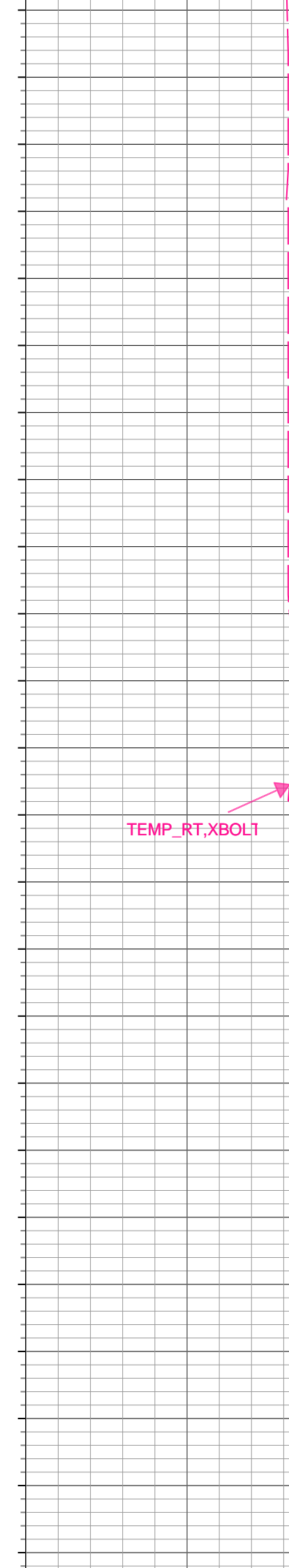
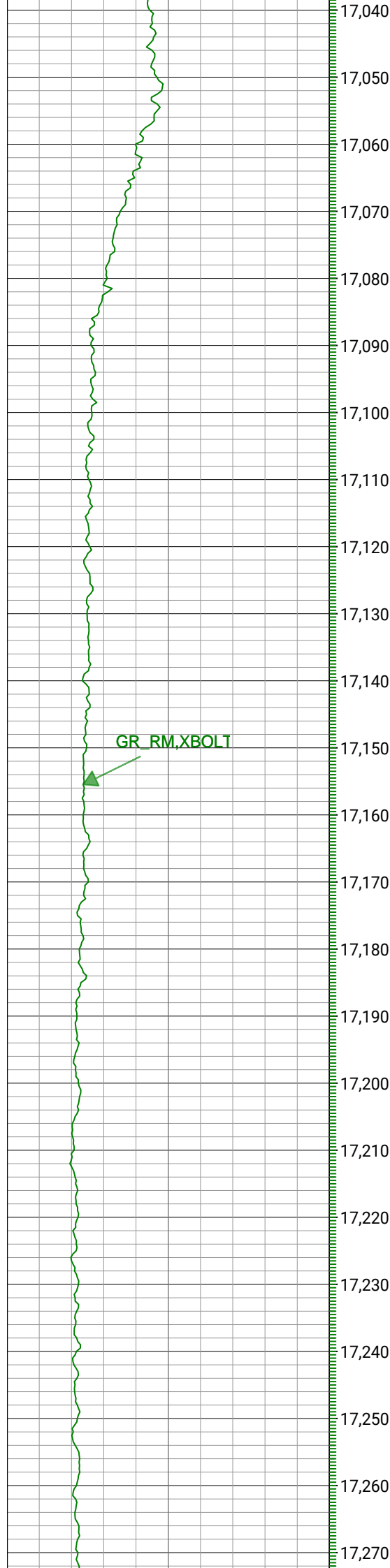


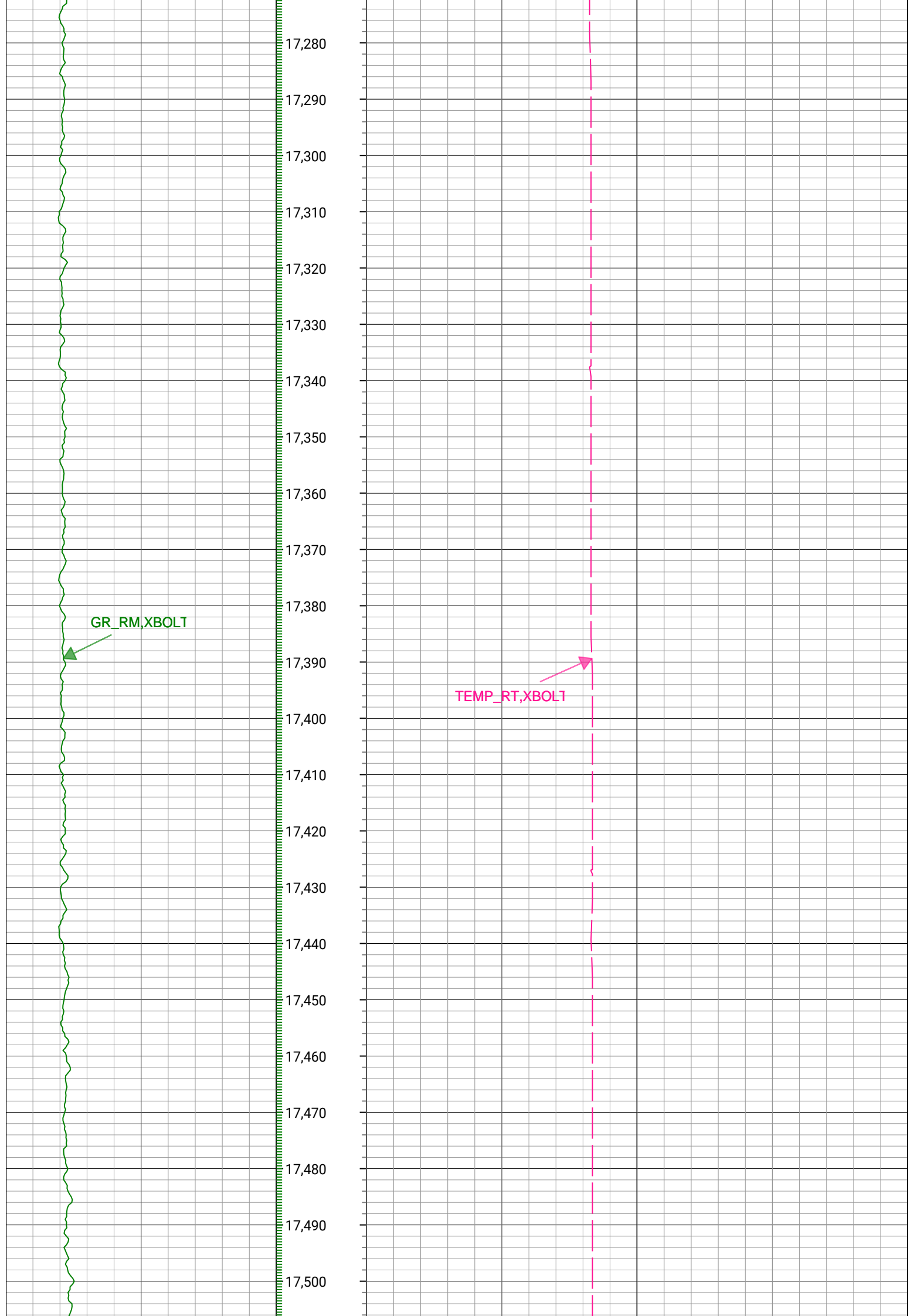
GR_RM, XBOLT

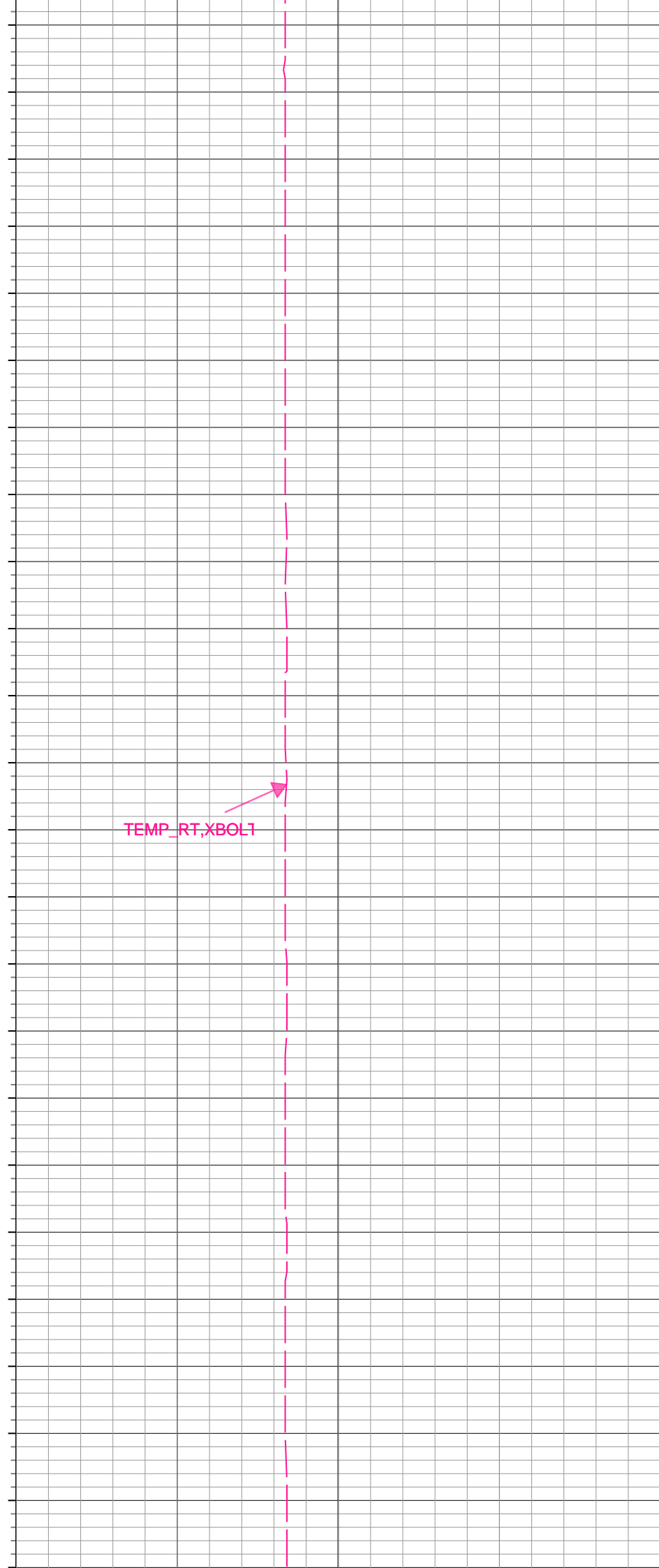


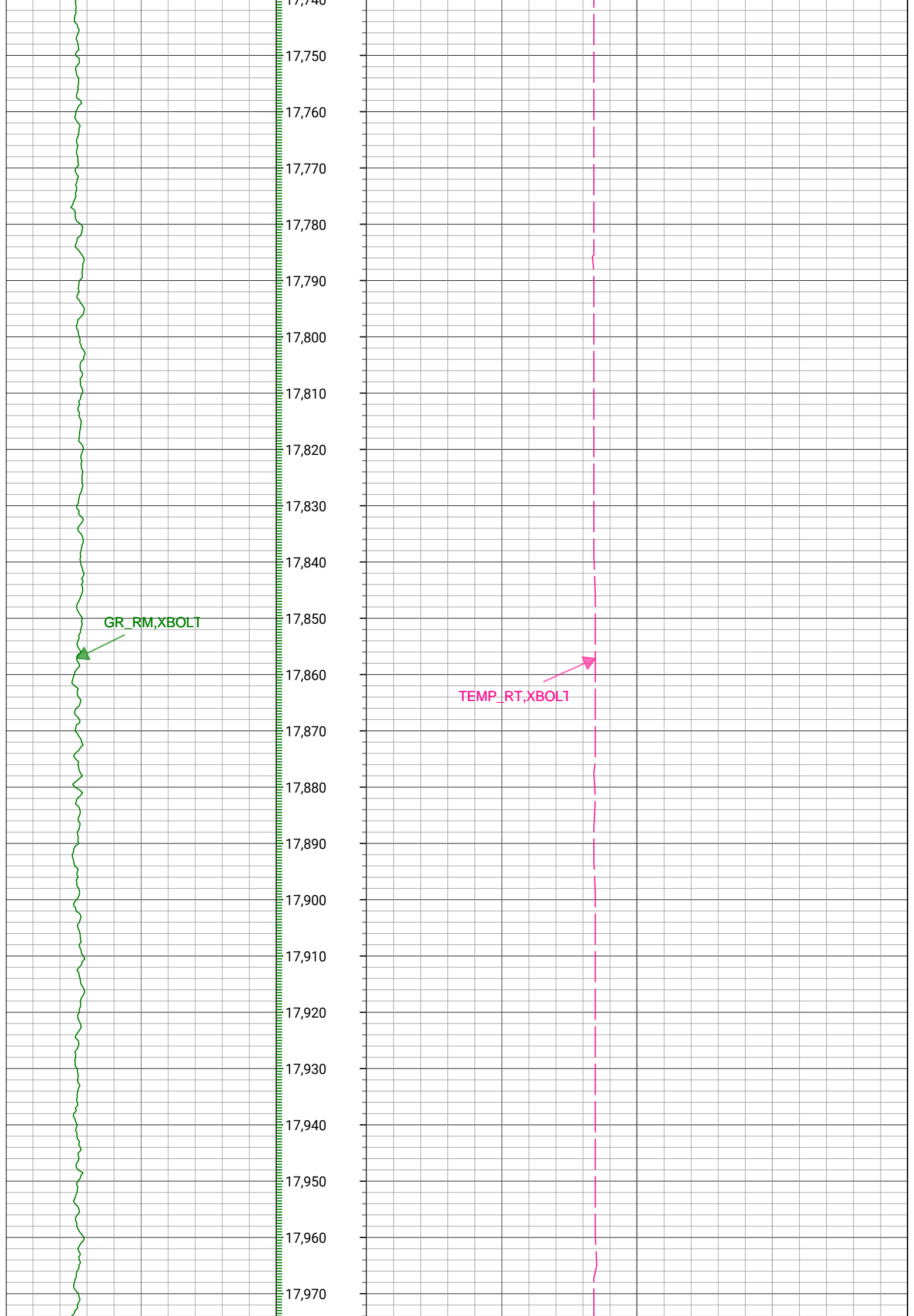
TEMP_RT, XBOLT

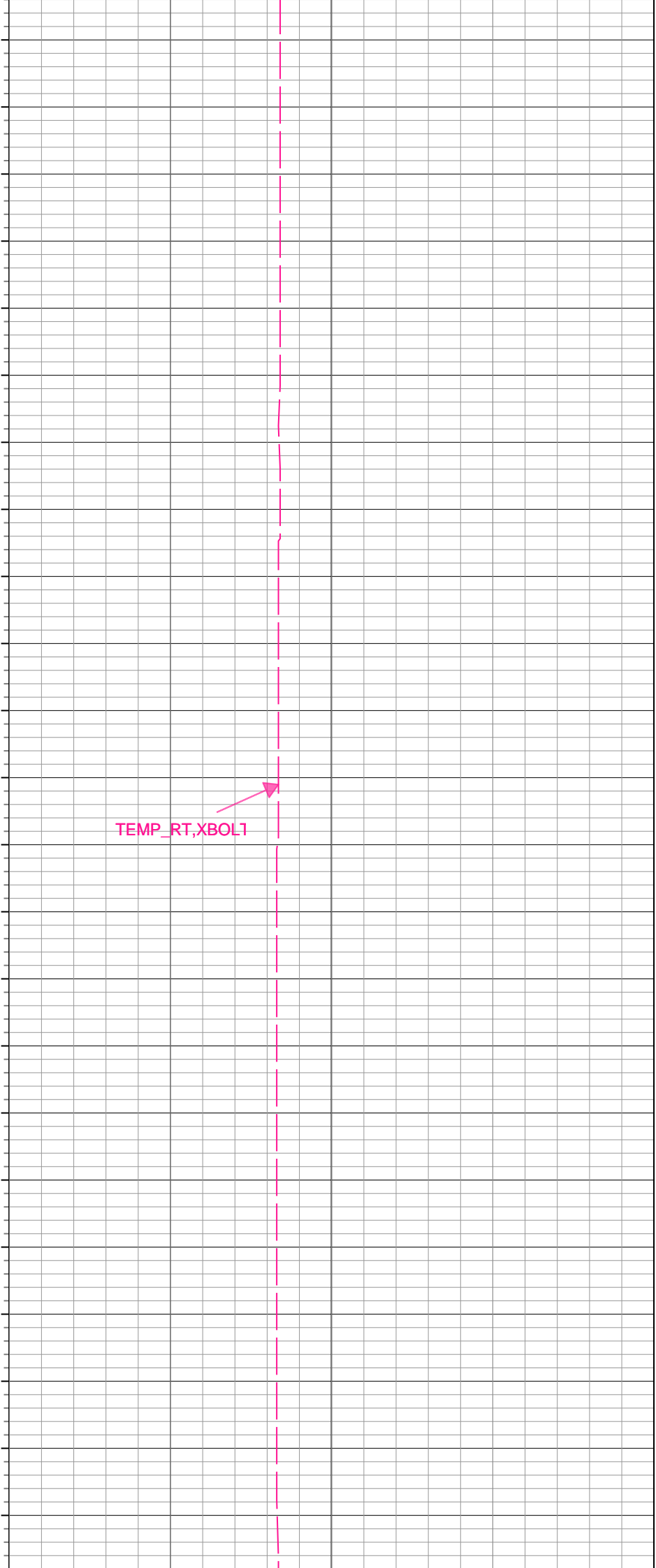
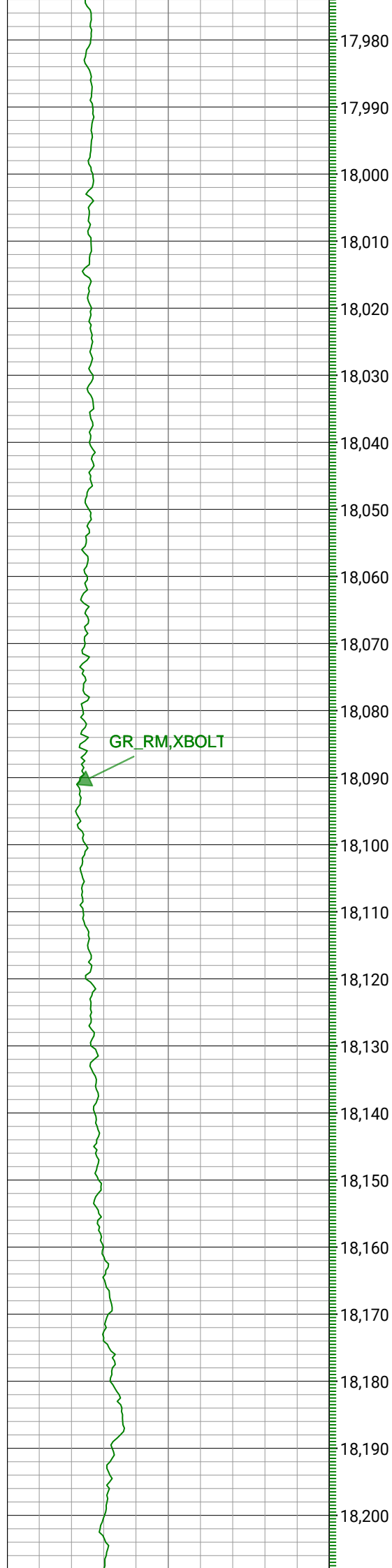






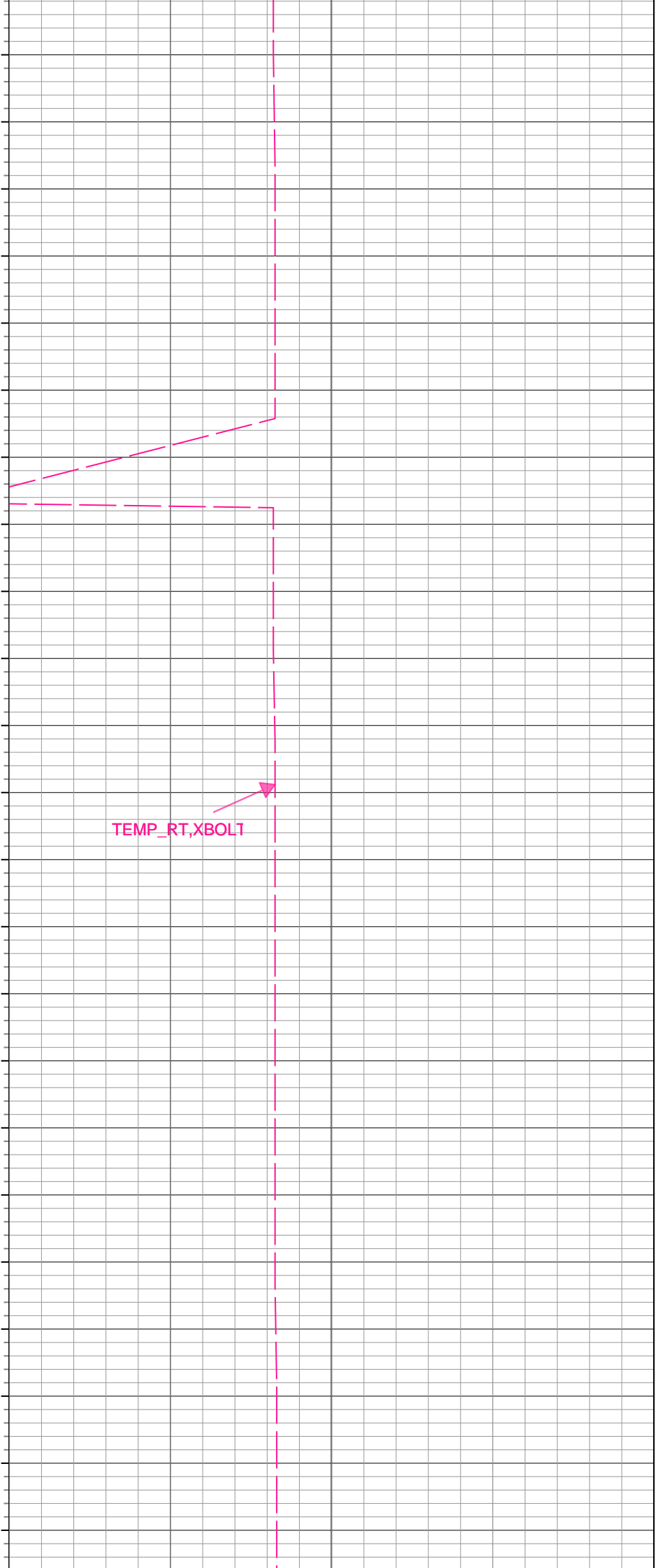
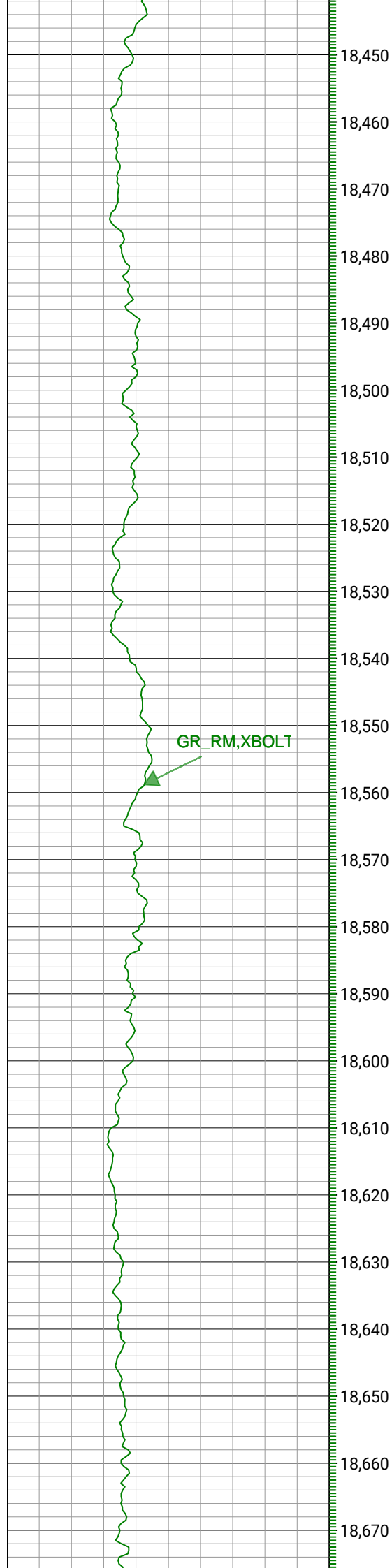


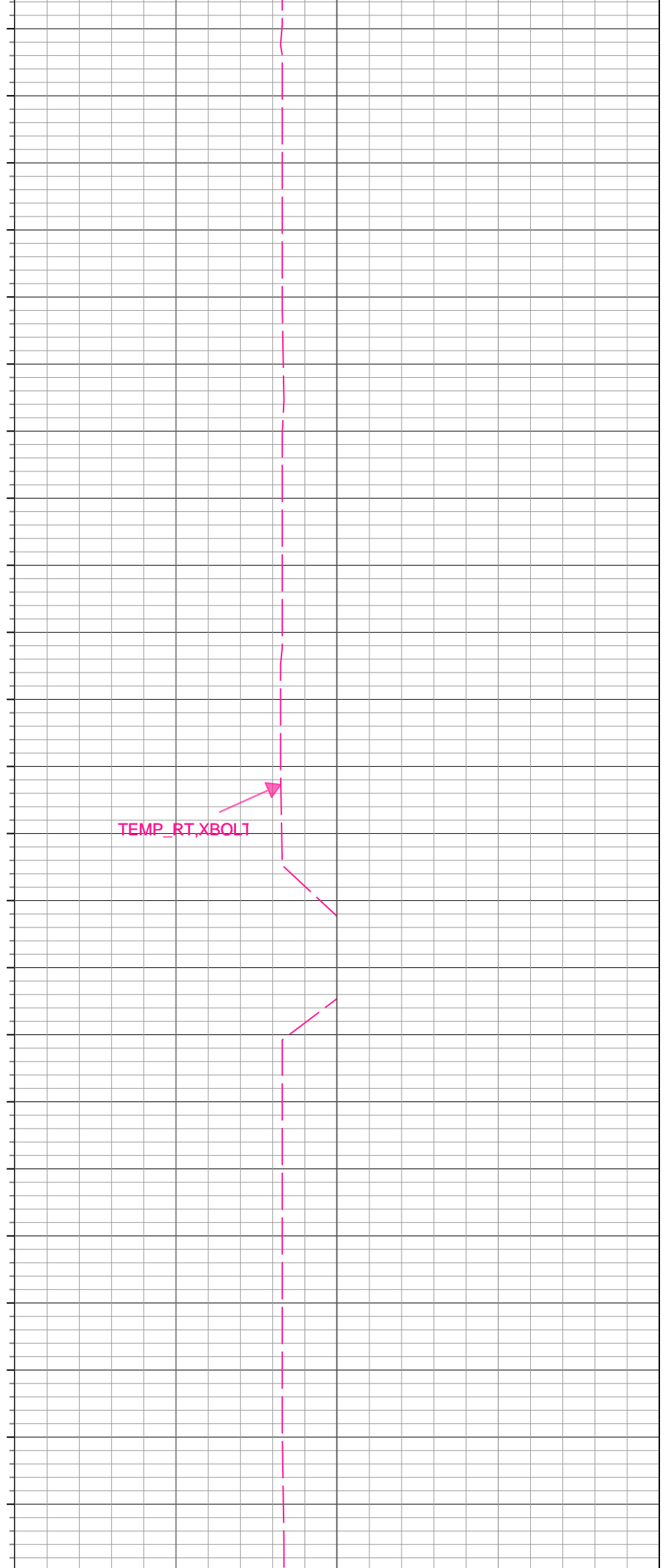
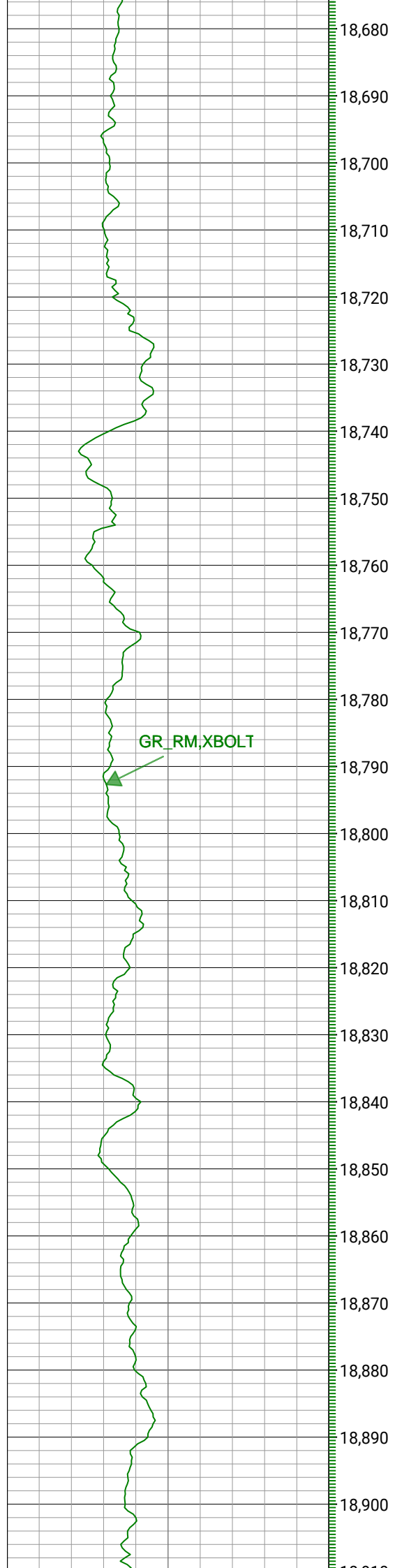


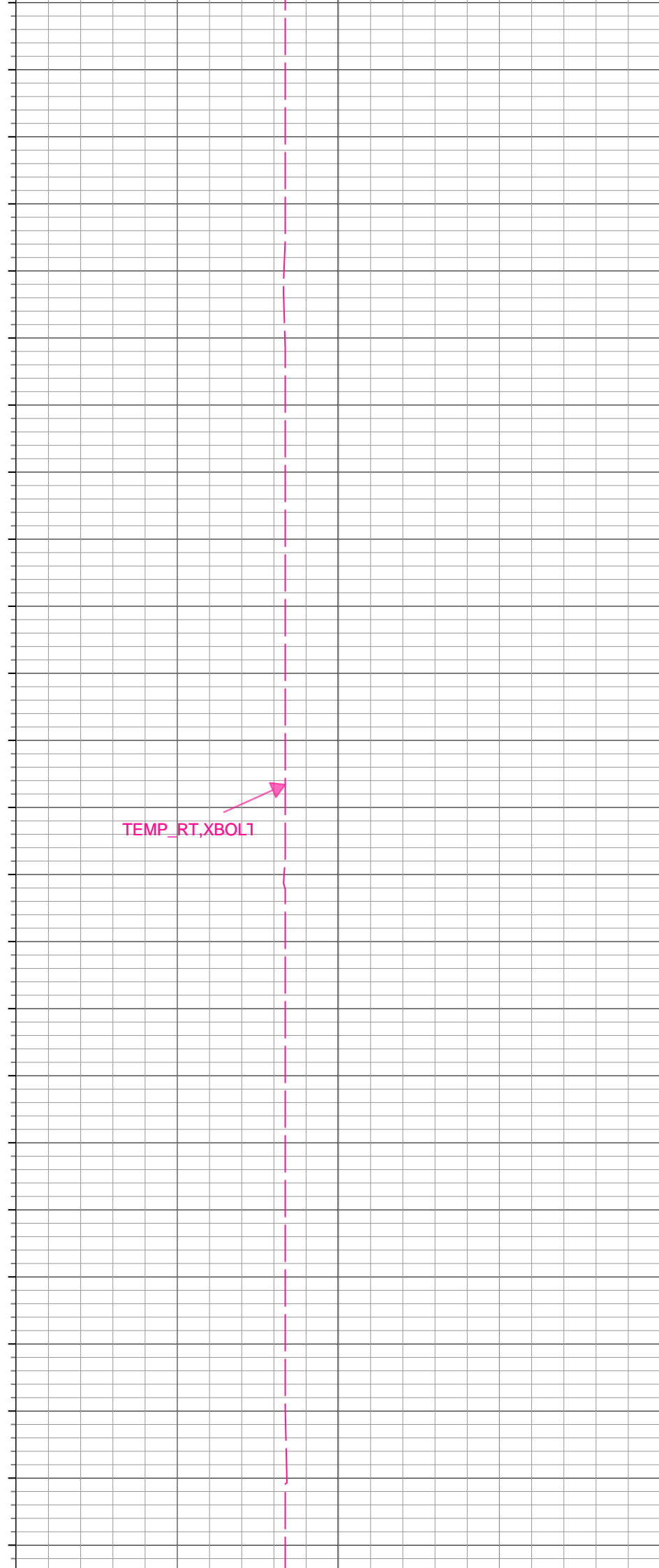
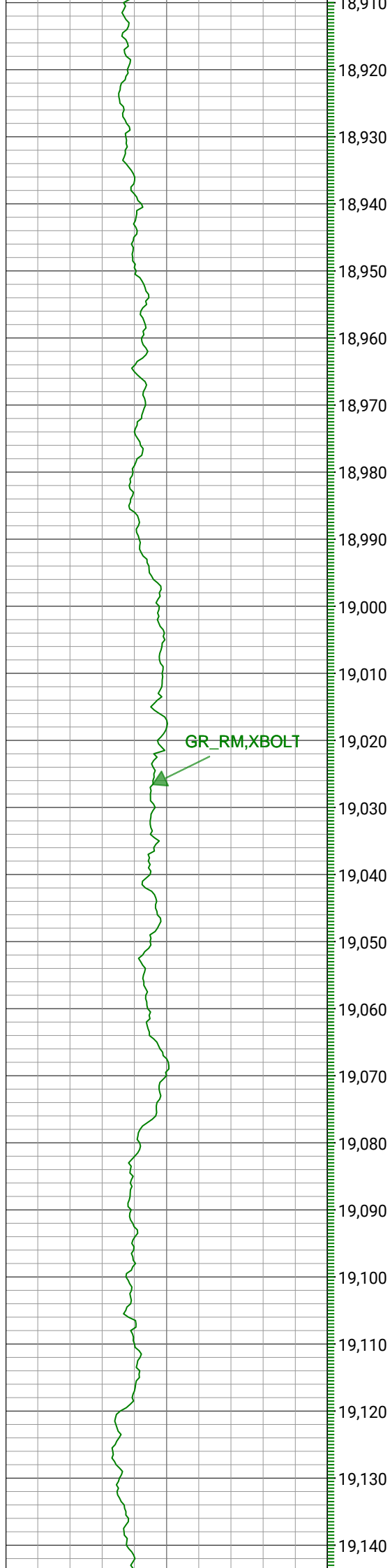


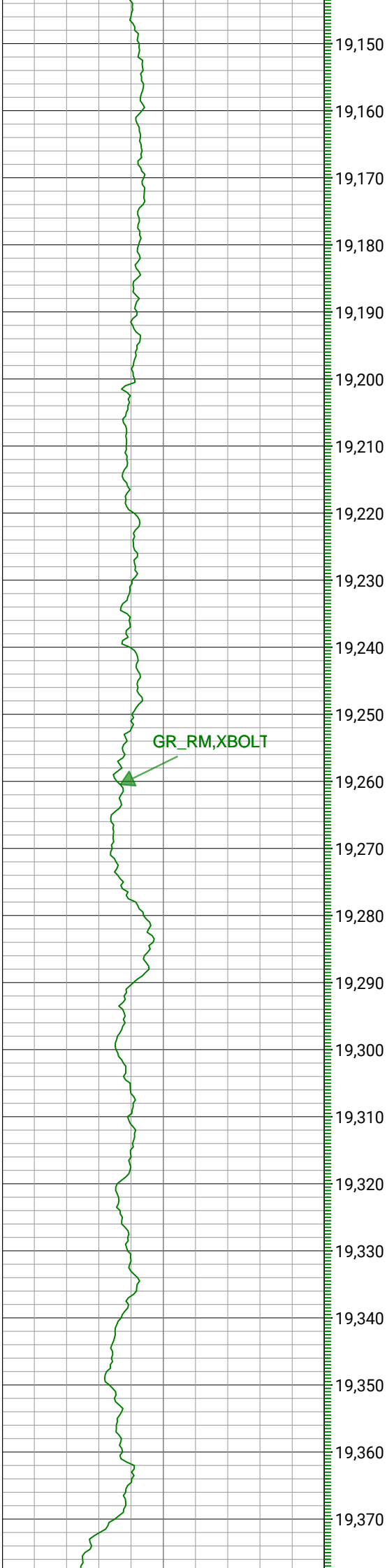
GR_RM,XBOLT

TEMP_RT,XBOLT1



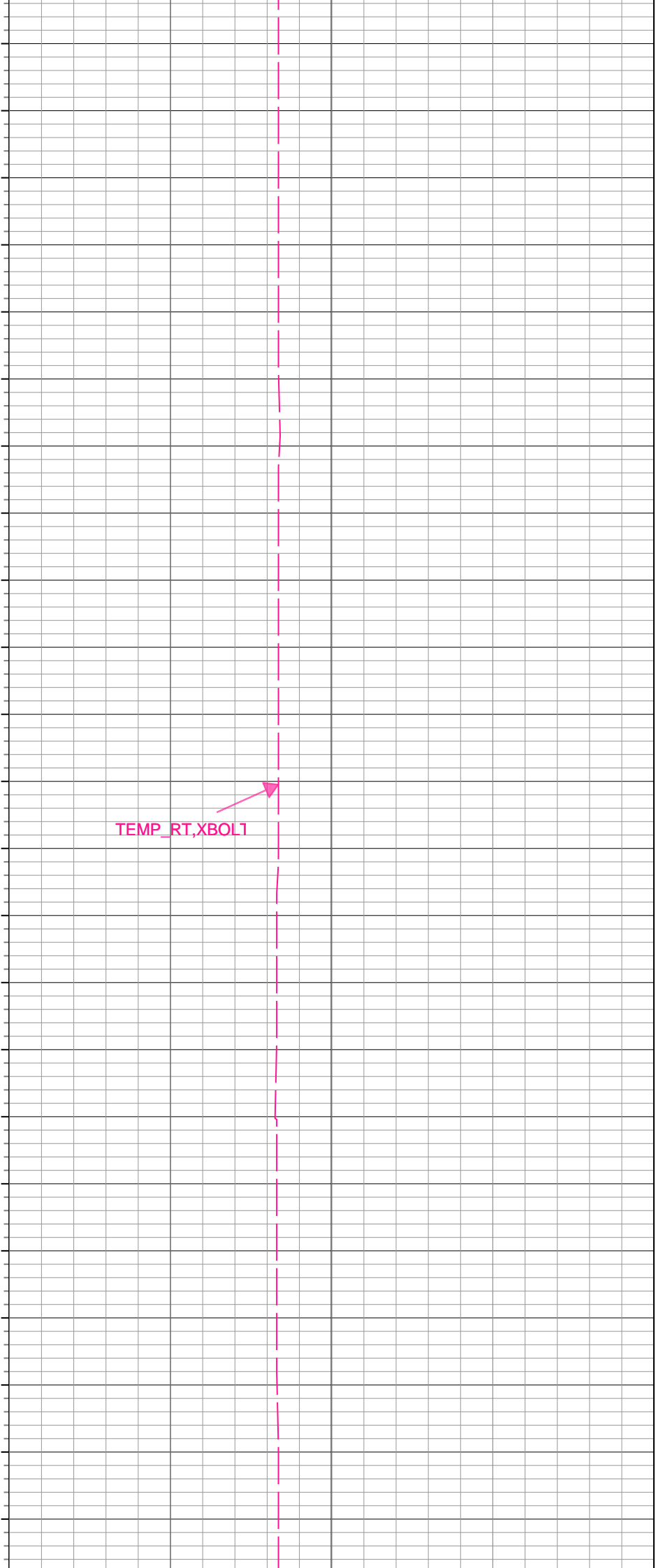


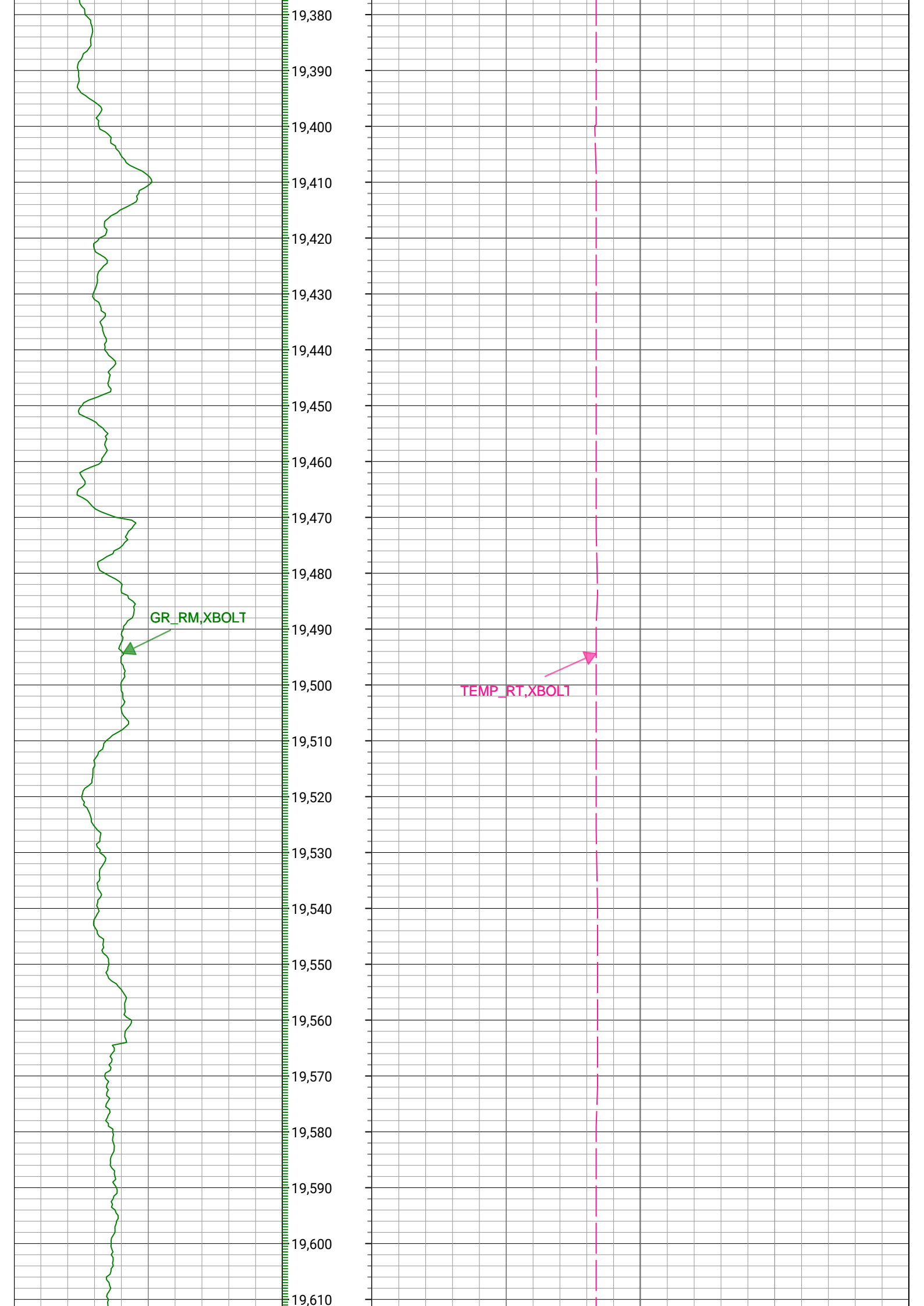


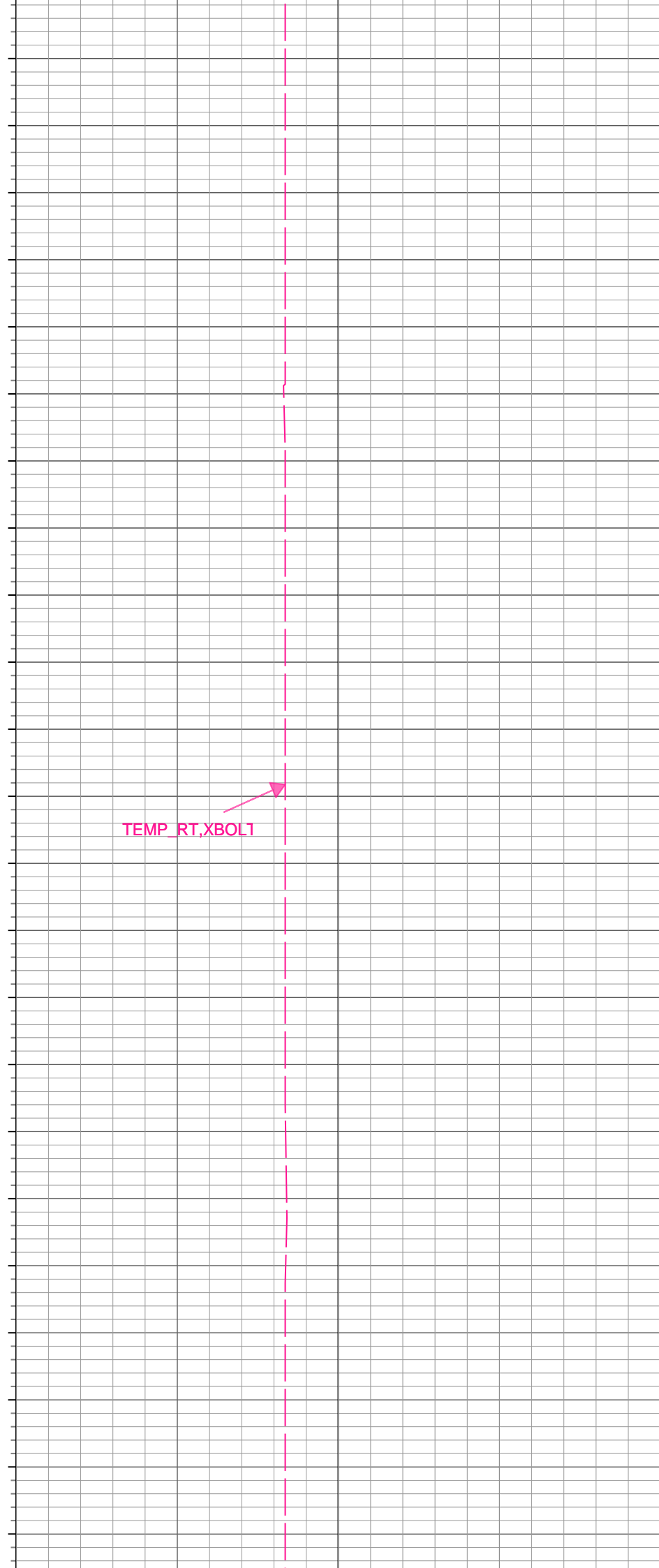
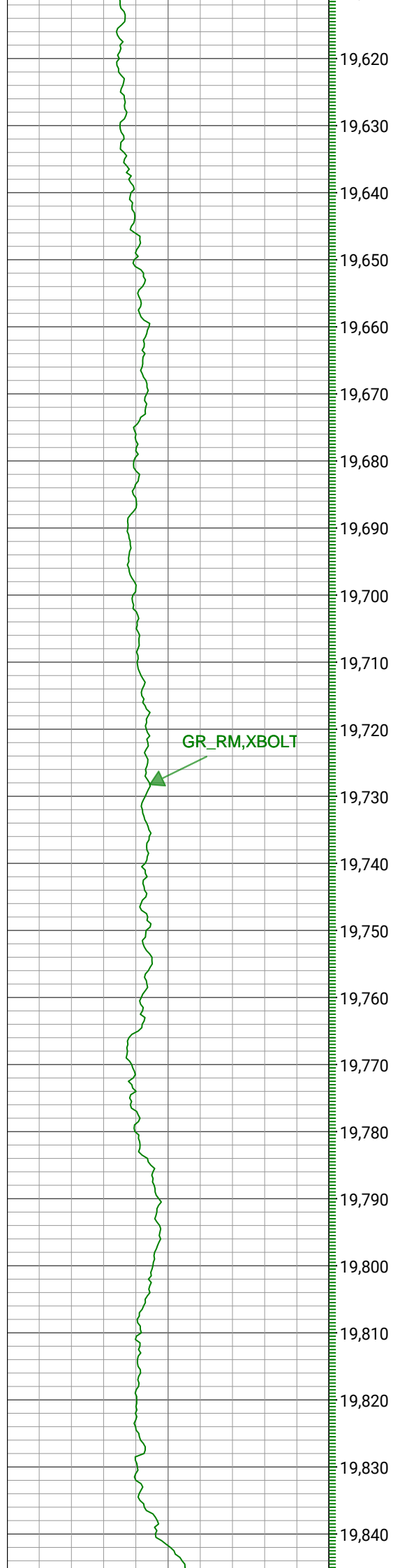


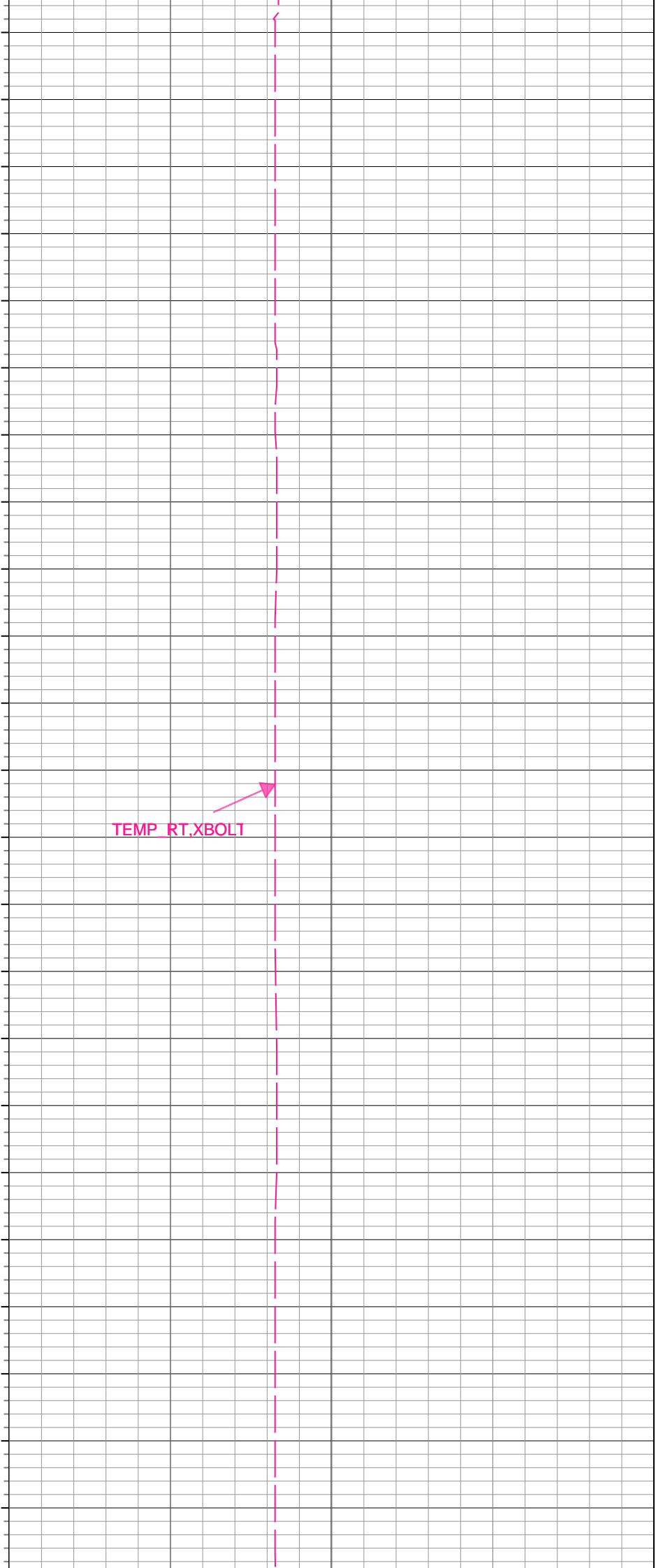
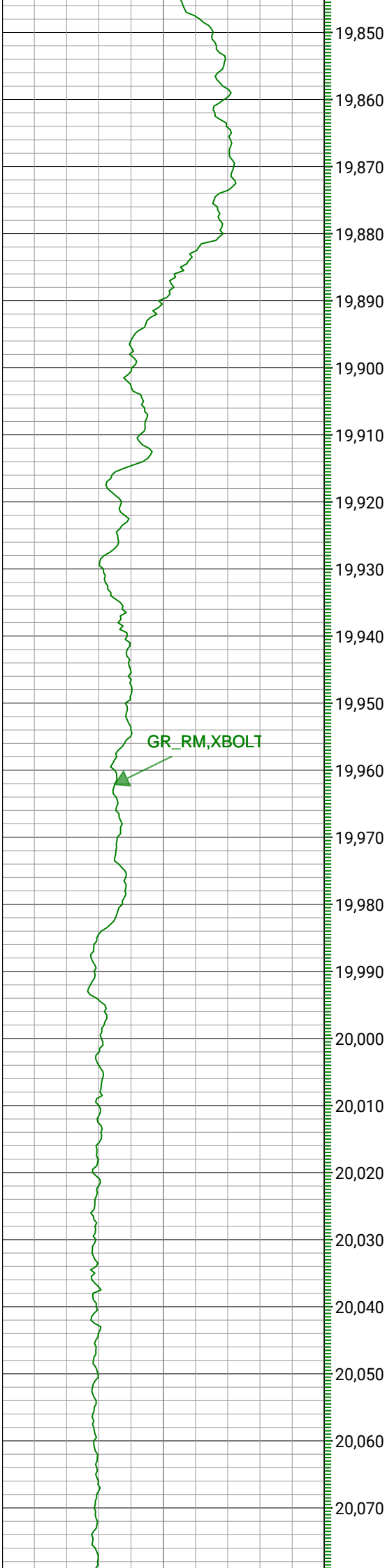
GR_RM, XBOLT

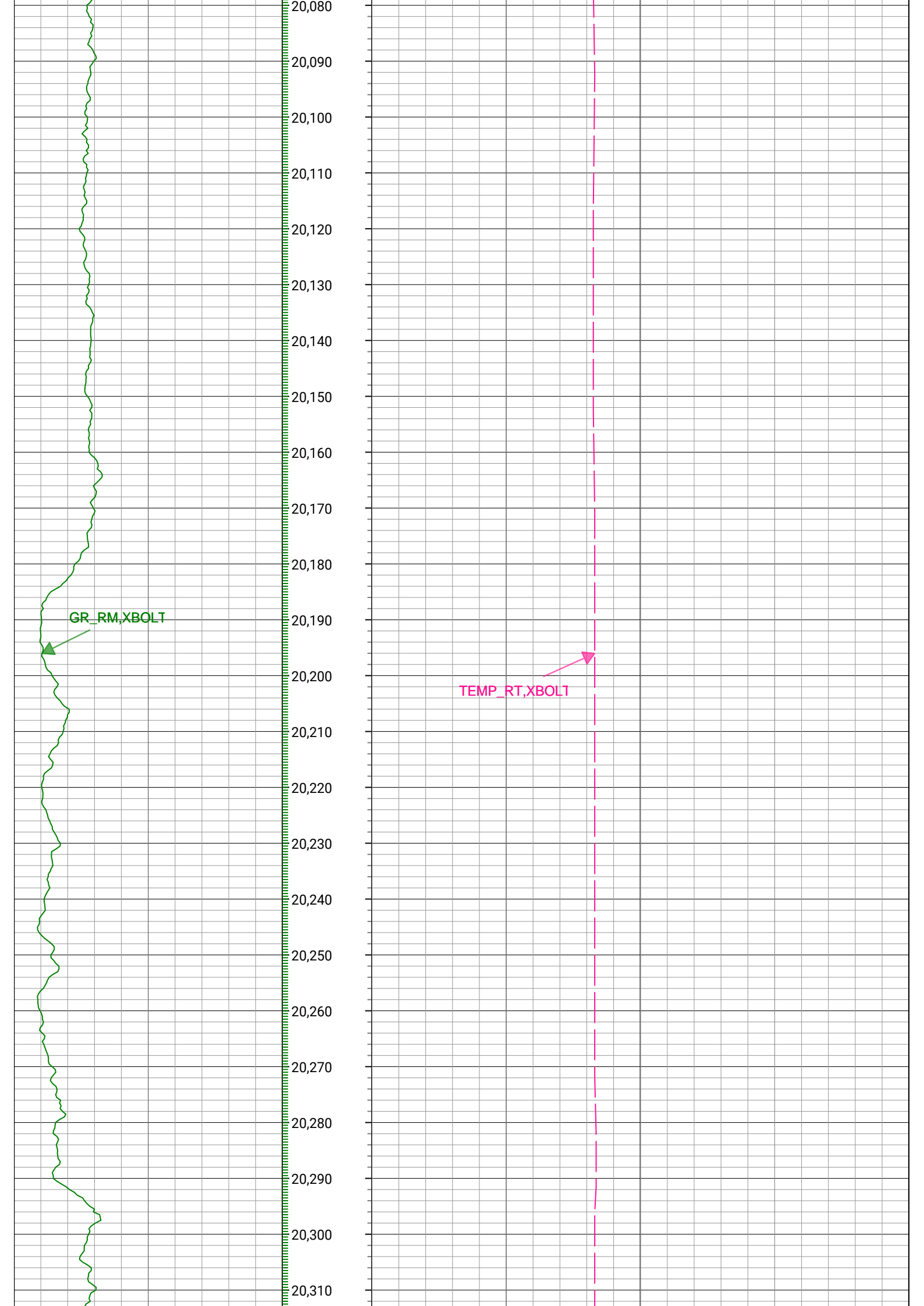
TEMP_RT, XBOLT

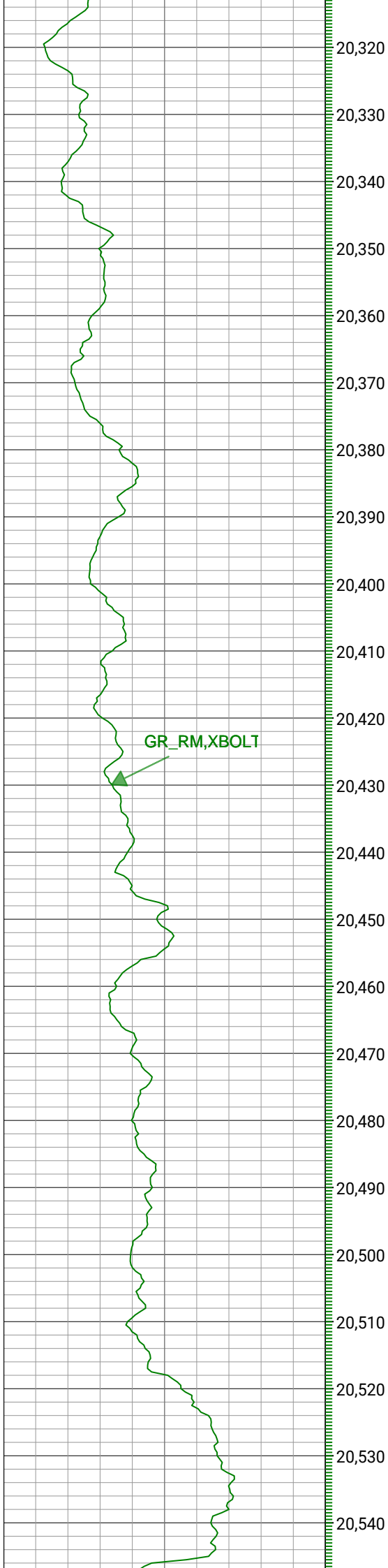








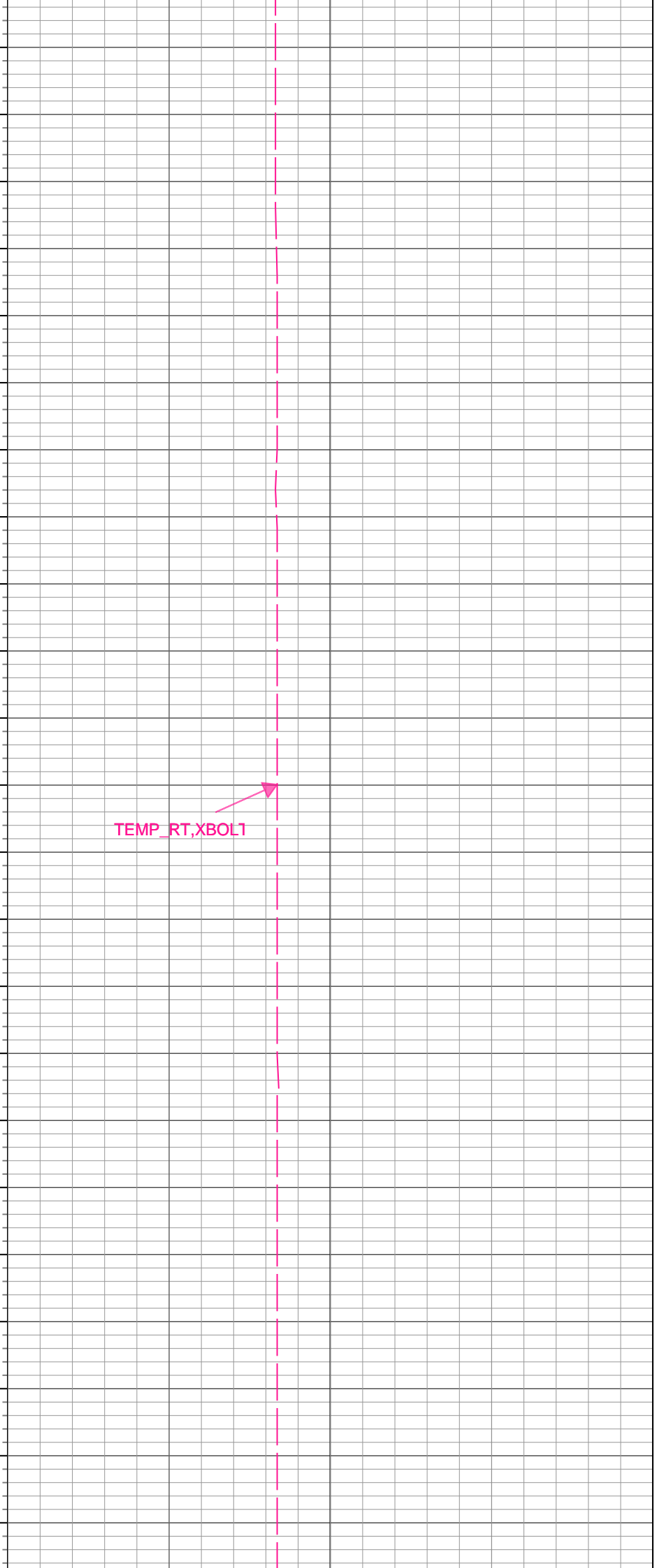


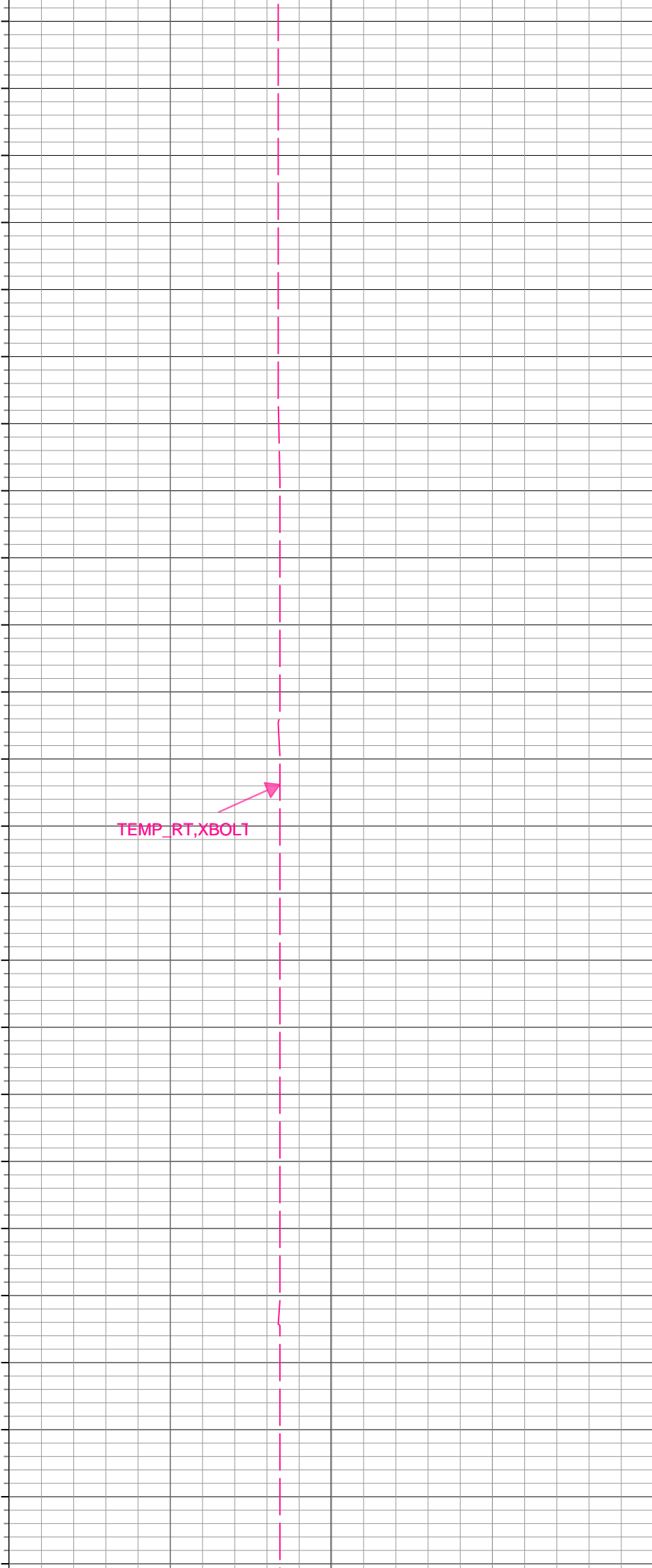
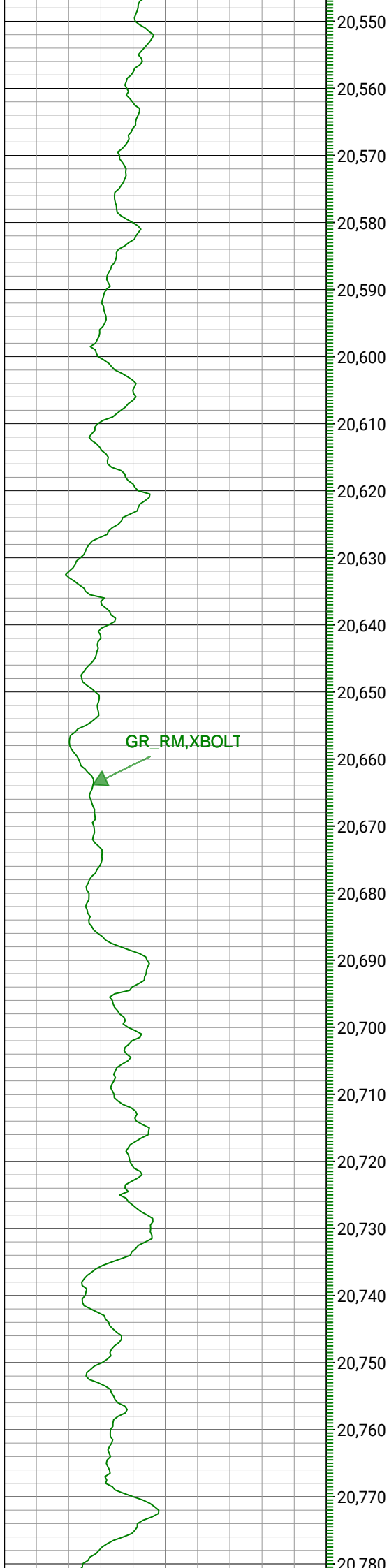


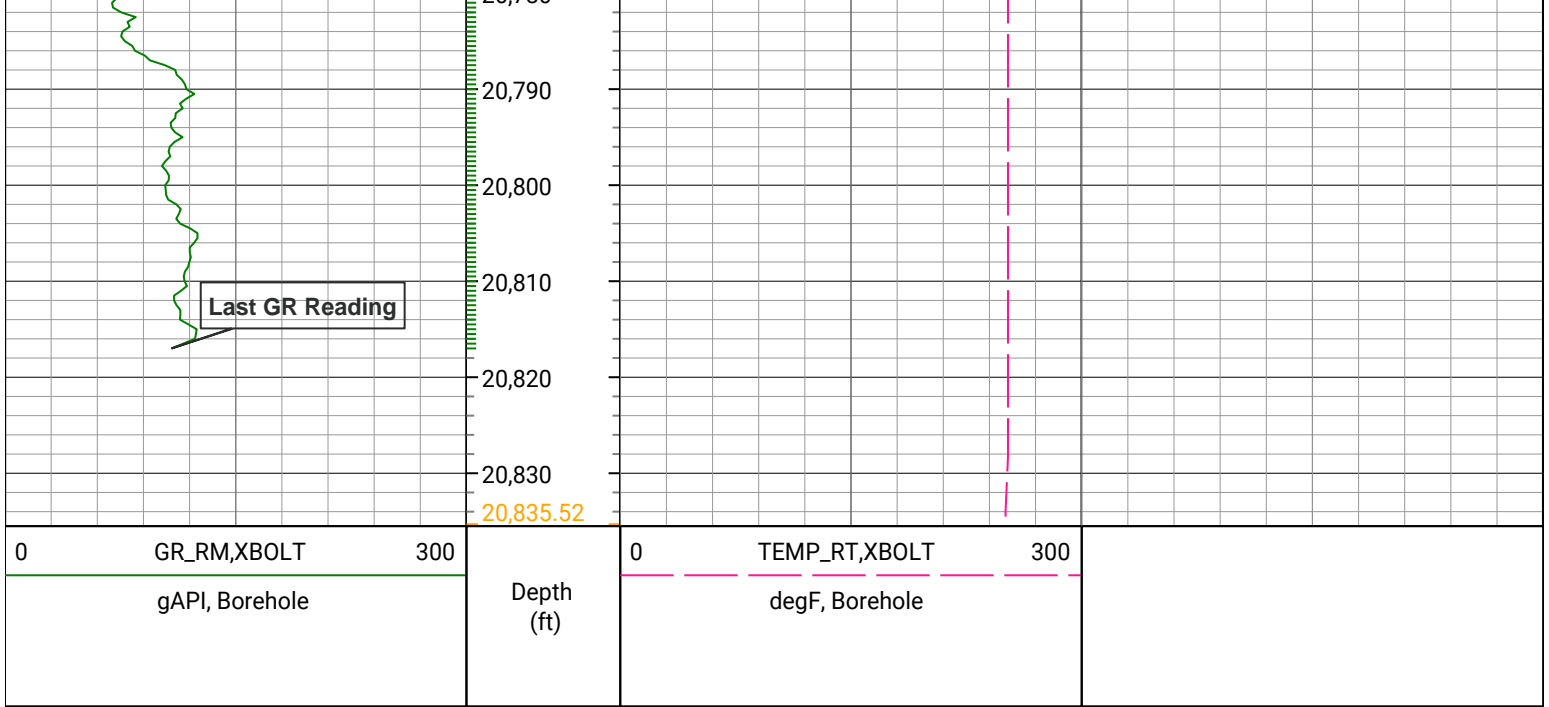
GR_RM,XBOLT



TEMP_RT,XBOLT1








Description: XBOLT GAMMA RAY Format: GW_XBOLT_COGCC Index Scale: 5in/100ft Index Unit: ft Index Type: Measured Depth
Creation Date: 10-Aug-2021

Company: Great Western Operating Company LLC
Well: Raindance FC 23-289HN
Field Name: Wattenberg
Country Name: United States
State Name: Colorado
County Name: Weld
Sec 30, T 6N, R 67W, 6th Meridian



XBOLT GAMMA RAY
5in/100ft Measured Depth
Final Print
Recorded Mode