

+ BKG01 @ 4'
BKG01 @ 6'

+ WHS01-N @ 0-6"

+ WHS01-W @ 0-6"


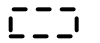


+ WHS01-E @ 0-6"

FLR01 @ 4'

WH01 @ 6'

+ WHS01-S @ 0-6"

Legend

-  Underground Flowline Location
(Collected via Trimble GPS)
-  Excavation Extent
(Collected via Trimble GPS)
-  Laboratory Sample Location
(Collected via Trimble GPS)
-  Field Screening Sample Location
(Collected via Trimble GPS)

Notes

All locations are approximate unless otherwise noted.

GPS – Global Positioning System

0 ft. 10 ft. 20 ft.

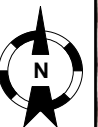


Image Source: Google Earth; July 2019
Projection: WGS 84 UTM Zone 13 North

DATE: December 8, 2021

DESIGNED BY: C. Hamlin

DRAWN BY: D. Vigil



TASMAN
GEOSCIENCES

Tasman Geosciences, Inc.
6855 W. 119th Ave.
Broomfield, CO 80020

PDC Energy, Inc. – DJ Basin
Former McWilliams 15-34 Wellhead
SESW, Section 15, Township 4 North, Range 66 West
Weld County, Colorado

SOIL SAMPLE
LOCATION MAP
(WELLHEAD)

FIGURE
1