






Notes: WS01 and WS01 collected 8/12/2021 as baseline surface water samples in association with the Underwood Ditch (OWP) #1 and #2.

### Legend

-  Abandoned Well
-  Water Sample Location
-  Surface Water Feature

**Cottonwood**  
CONSULTING

Mapping by: E. Millar, 1/13/2022  
Coordinate System:  
NAD 1983 UTM Zone 13 N

Location: Sec 3 & 4 T32N R1E NMPM

**Figure 2**  
**Underwood Ditch (OWP) #1 and #2**  
**Background Sample Map**  
**Colorado Oil & Gas**  
**Conservation Commission**