










Legend

-  Reference Area Point
-  Proposed Working Pad Surface
-  Proposed Cuttings MGMT Area
-  Proposed Daylight Line
-  Proposed O&G Location (LOD)
-  Proposed Topsoil Stockpile
-  Existing Limit of Disturbance
-  Existing Access Road
-  Existing Pad

**Federal 299-23-3 Pad
Reference Area Map**

TEP ROCKY MOUNTAIN, LLC
Exhibit prepared by: AJT
Date prepared: December 15, 2021

