




LEGEND

-  FORMER WELLHEAD
-  POTHOLE SOIL SCREENING LOCATION
-  APPROXIMATE FLOWLINE LOCATION

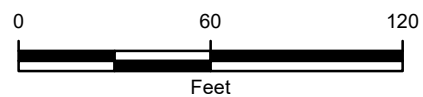


FIGURE 2
FLOWLINE EXCAVATION SITE MAP
STATE 30-16 WELLHEAD
SWNW SEC 16-T1N-R68W
WELD COUNTY, COLORADO
KERR-MCGEE OIL & GAS ONSHORE, LP

