THE WIRELINE GROUP

Cement Bond Log
Gamma Ray
CCL

Company Red Mesa
Well Haun-Delaney #1
Field Red Mesa
County La Plata
State Colorado

Company	Red Mesa		
Well	Haun-Delaney #1		
Field	Red Mesa		
County	La Plata	State	Colorado

Location: API # : 05-067-06932

Other Services
Guage
Perf
Plug

SEC TWP 33N RGE 12W

Permanent Datum	Ground Level	Elevation	6738'	Elevation
Log Measured From	K.B. 6'			K.B.
Drilling Measured From	Kelly Bushing			D.F.
				G.L. 6738'

Date	7/14/21		
Run Number	One		
Depth Driller	2774'		
Depth Logger			
Bottom Logged Interval			
Top Log Interval			
Open Hole Size	N/A		
Type Fluid	Water		
Density / Viscosity	N/A		
Max. Recorded Temp.	N/A		
Estimated Cement Top	See Log		
Time Well Ready	ROA		
Time Logger on Bottom	See Log		
Equipment Number	8030		
Location	Farmington		
Recorded By	D.Girodo		
Witnessed By	A.Garcia		

Borehole Record				Tubing Record			
Run Number	Bit	From	To	Size	Weight	From	To

Casing Record	Size	Wgt/Ft	Top	Bottom
Surface String	9 5/8"	36 lbs	Surface	200'
Prot. String	7"	20 lbs	Surface	1487'
Production String	4 1/2"	10.5 lbs	Surface	2738'
Liner	N/A			

<<< Fold Here >>>

All interpretations are opinions based on inferences from electrical or other measurements and we cannot and do not guarantee the accuracy or correctness of any interpretation, and we shall not, except in the case of gross or willful negligence on our part, be liable or responsible for any loss, costs, damages, or expenses incurred or sustained by anyone resulting from any interpretation made by any of our officers, agents or employees. These interpretations are also subject to our general terms and conditions set out in our current Price Schedule.

Comments

Thank you for choosing The Wireline Group
Log was ran with 0 P.S.I. at surface
Log was ran using a 6' K.B.

Database File:	haundelaney1.db
Dataset Pathname:	pass15
Presentation Format:	cbldig
Dataset Creation:	Fri Jan 01 04:38:05 2010 by Log SCH 110223
Charted by:	Depth in Feet scaled 1:240

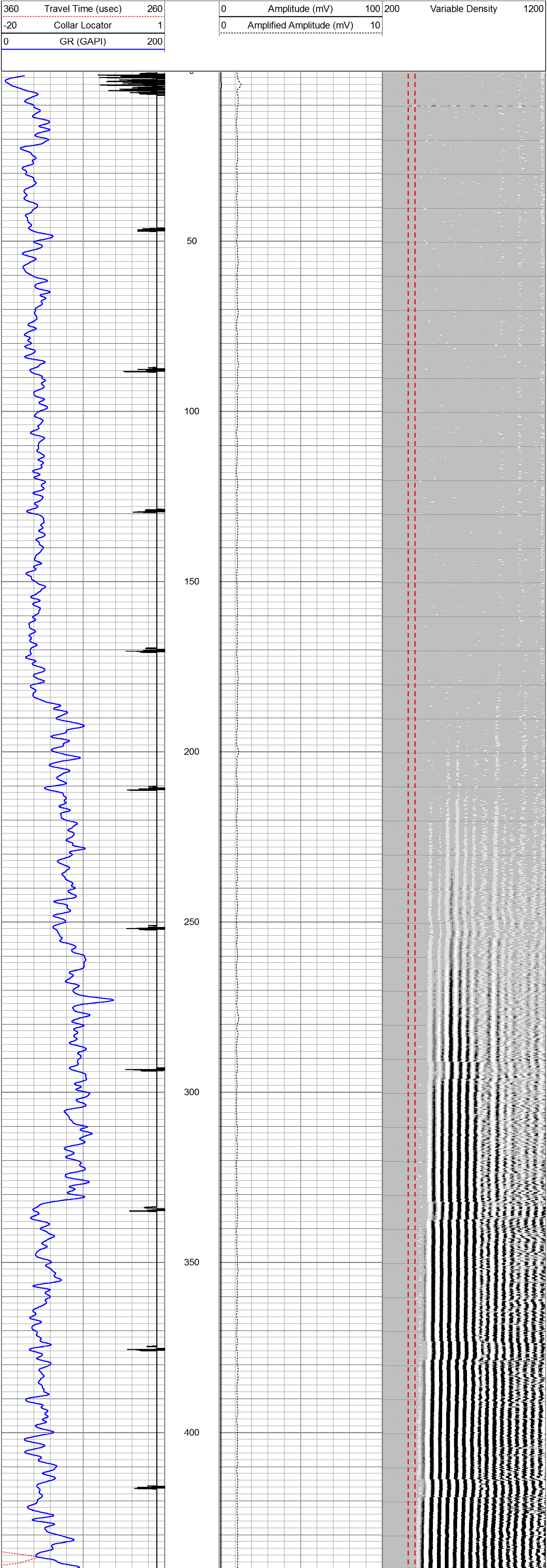

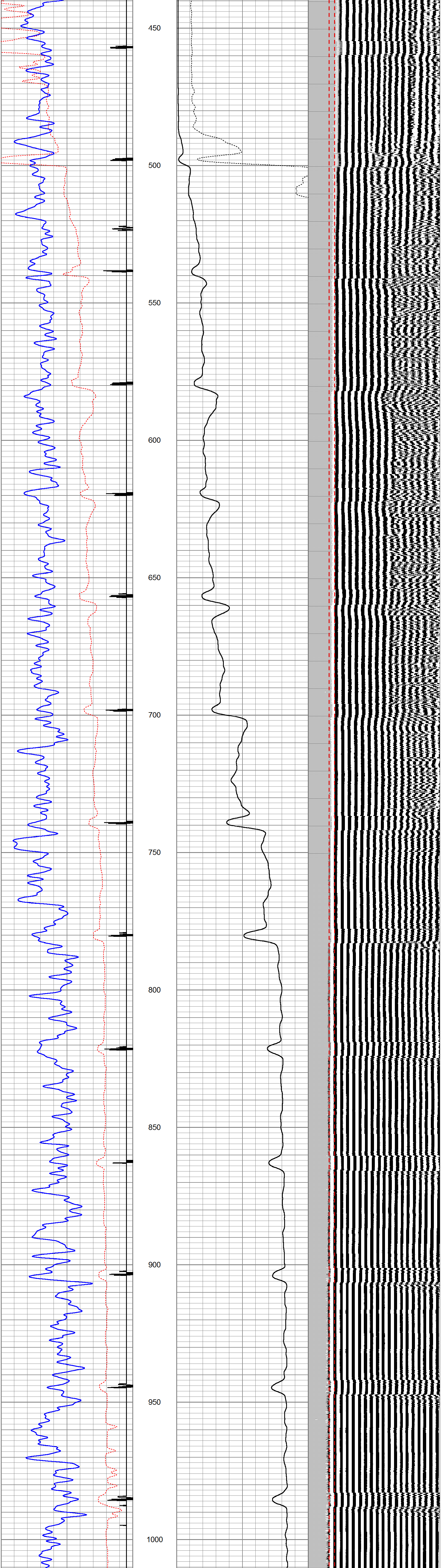

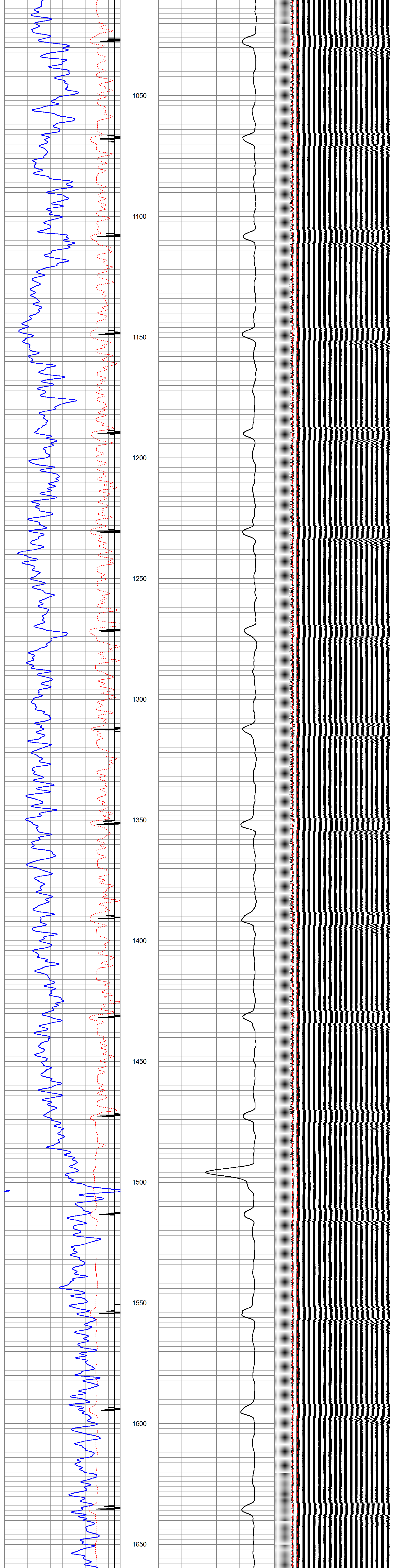

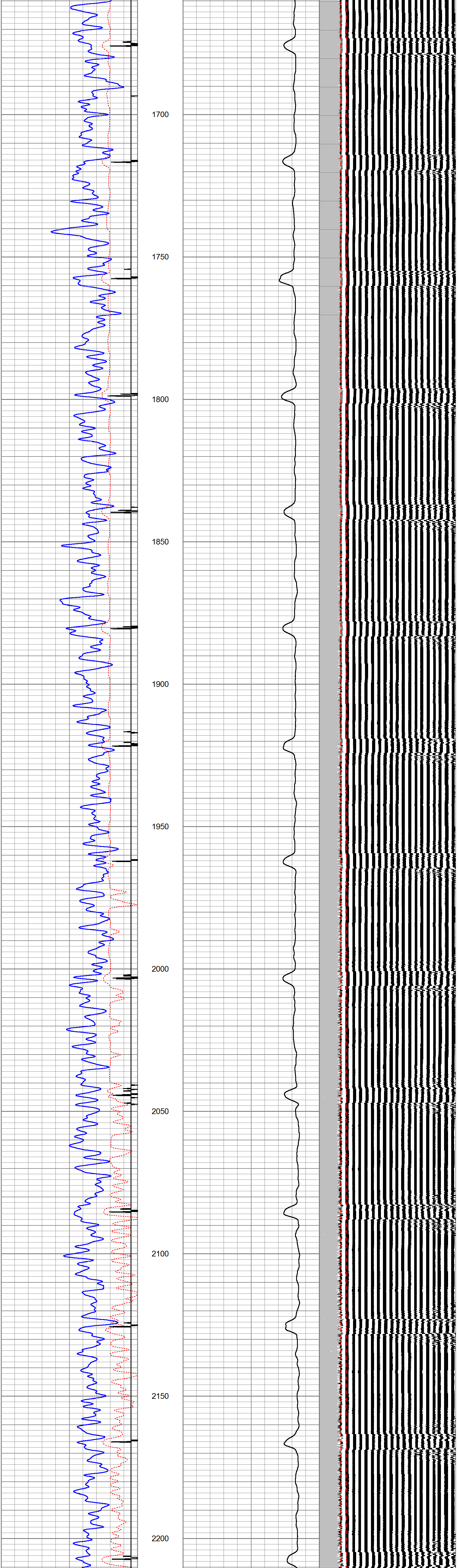

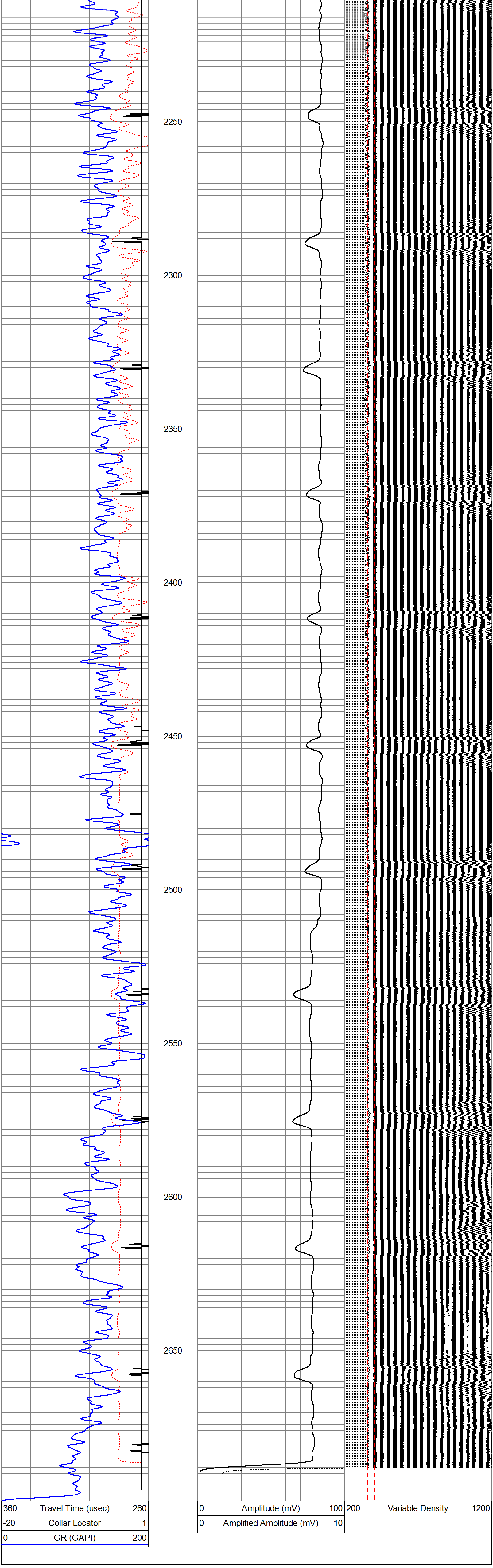

Database File:	haundelaney1.db
Dataset Pathname:	pass13
Presentation Format:	cbldig
Dataset Creation:	Fri Jan 01 04:32:06 2010 by Log SCH 110223
Charted by:	Depth in Feet scaled 1:240

420 Travel Time (usec) 320	0 Amplitude (mV) 100	200 Variable Density 1200
-20 Collar Locator 1	0 Amplified Amplitude (mV) 10	
0 GR (GAPI) 200		

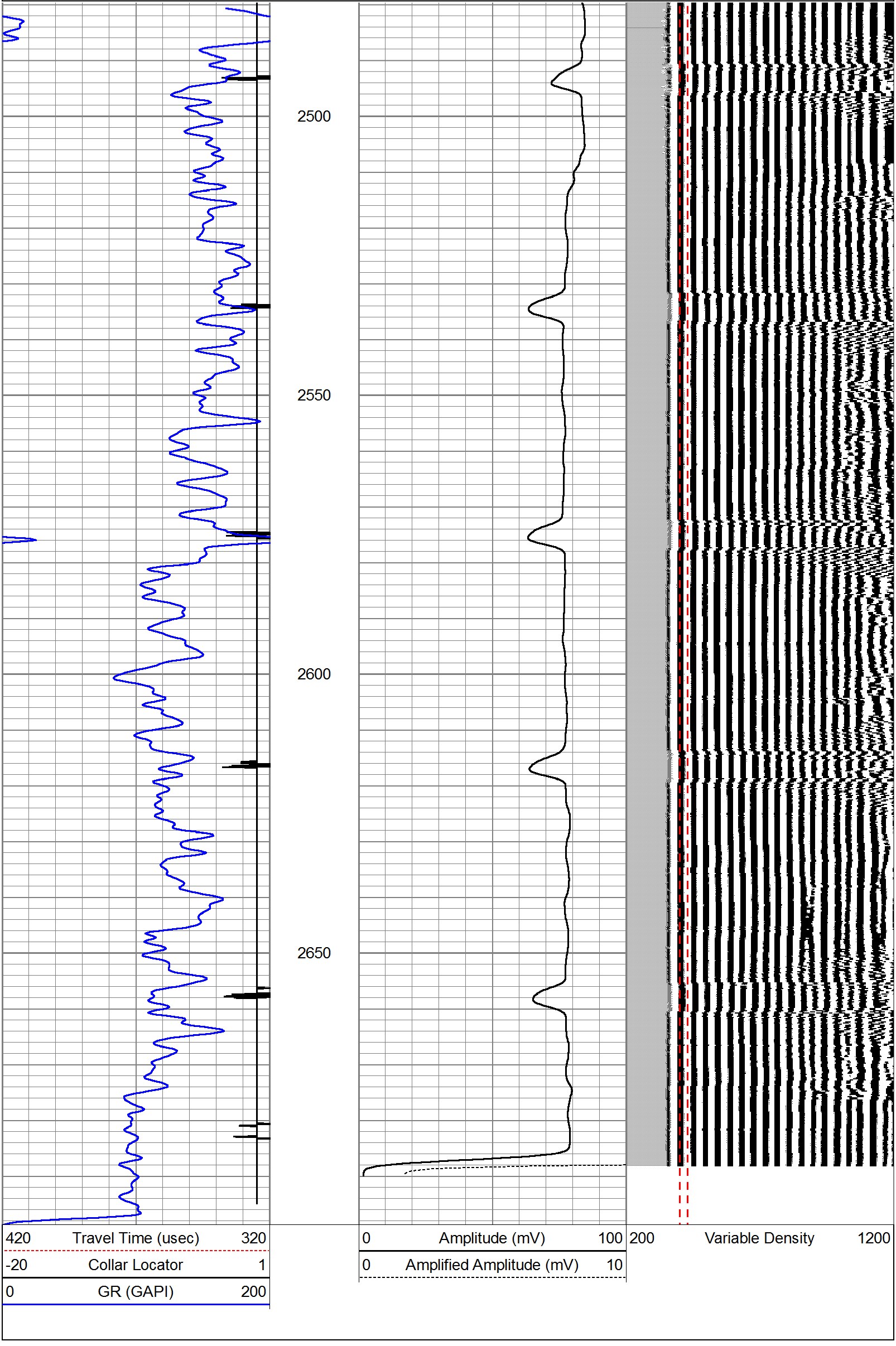

Sensor	Offset (ft)	Schematic	Description	Len (ft)	OD (in)	Wt (lb)
		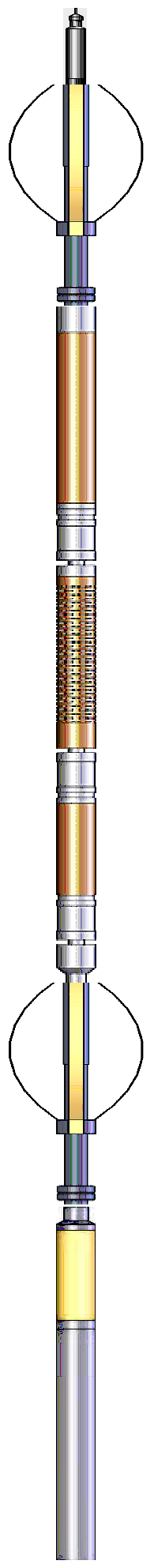	CHD-STNDRD (1) Standard Cable Head	1.00	1.69	10.00
			Probe Probe 2 3/4 Centralizer	2.88	2.75	20.00
WVF3	11.71		CBL-Probe275 (070849) Probe 2.75" Cement Bond Tool	8.75	2.75	92.00
WVF5	10.71					
			Probe Probe 2 3/4 Centralizer	2.88	2.75	20.00
CCL	3.63					
			GR-Probe275 (275_070818) Probe Gamma Ray CCL Analog Bottom Det.	4.58	2.75	57.00
GR	0.83					

Dataset:	haundelaney1.db: field/well/run1/pass15
Total Length:	20.08 ft
Total Weight:	199.00 lb
O.D.	2.75 in

Company	Red Mesa
Well	Haun-Delaney #1
Field	Red Mesa
County	La Plata
State	Colorado