



00283888

OIL AND GAS CONSERVATION COMMISSION OF THE STATE OF COLORADO

RECEIVED

APR 23 1969

COLO. OIL & GAS CONS. COMM.

PRODUCERS CERTIFICATE OF CLEARANCE AND AUTHORIZATION TO TRANSPORT OIL OR GAS FROM A LEASE

(Instructions for filing on reverse side)

Lease Buczowskyj Well No. 3-X Field SleeperSec. 22 Twp. 12N Range 56W County Weld Pool "D" SandProducer or Operator Petroleum, Inc.

Address all Correspondence concerning this form to:

Street Box #390 City Sterling State ColoradoThe above named producer or operator hereby authorizes Arapahoe Pipeline Co.
(Name of Transporter)Whose principal place of business is Box 668 Brush, Colorado
(Street) (City) (State)And whose field address is Box 568 Kimball, Nebraskato transport 100 % of the oil produced from the lease designated above until further notice.

Other transporters transporting oil or gas from this lease are:

None %

REMARKS:

NEW WELL COMPLETION

Date of First Production April 10, 1969Production gauge on 24 hour basis 530 Bbl. Oil; 0 % Water;
620 Mcf Gas.

The undersigned certifies that the rules and regulations of the Oil and Gas Conservation Commission of the State of Colorado have been complied with except as noted above and that the transporter(s) is (are) authorized to transport the percentage of oil and/or gas produced from the above described lease and that this authorization will be valid until further notice to the transporter named herein or until cancelled by the Colorado Oil and Gas Conservation Commission.

Executed this twenty-first (21st) day of April, 19 69

Approved:

APR 28 1969

Date

Director

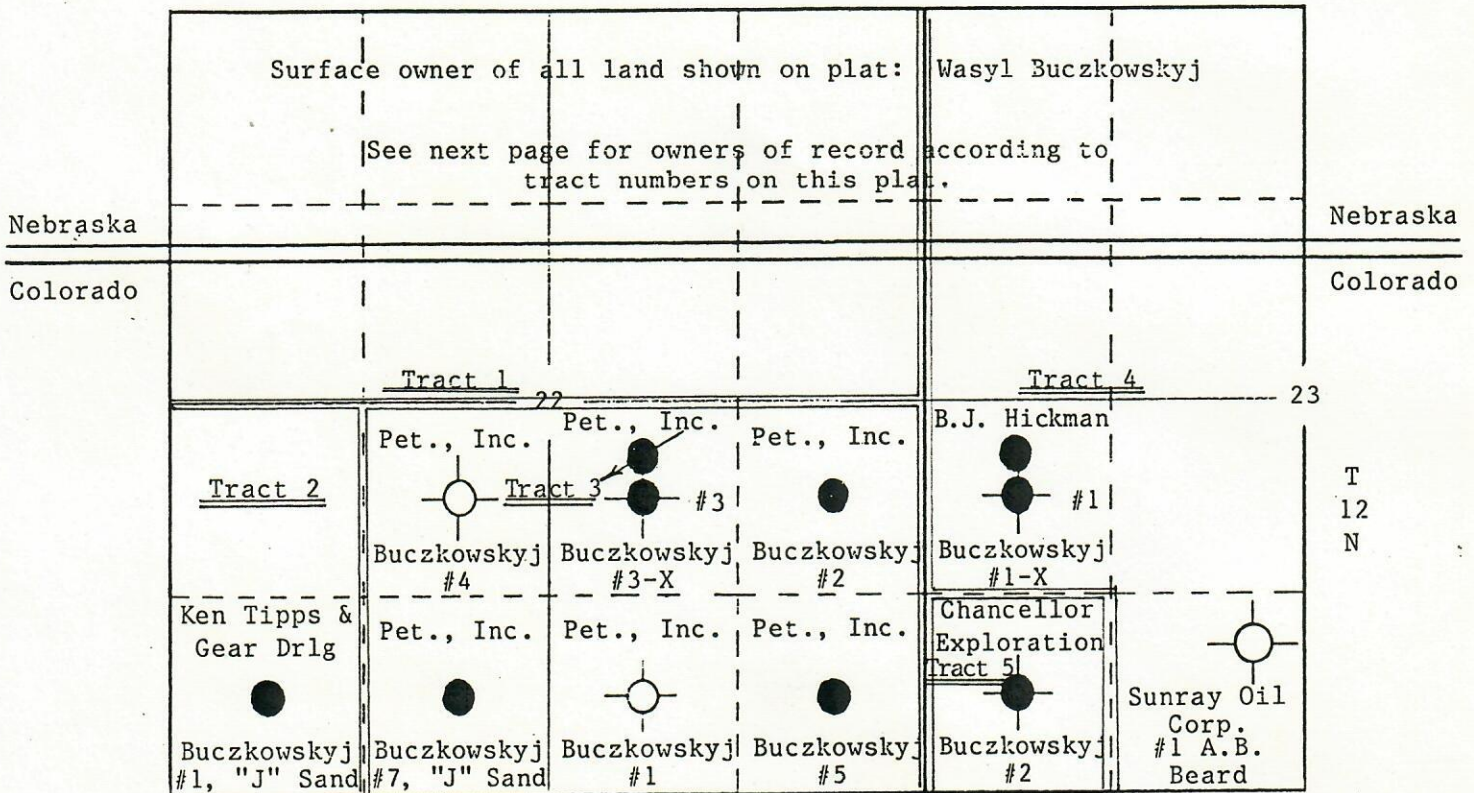
Petroleum, Inc.
(Producer or Operator)

DVR	<input checked="" type="checkbox"/>
FIP	<input checked="" type="checkbox"/>
MM	<input checked="" type="checkbox"/>
AM	<input checked="" type="checkbox"/>
DD	<input checked="" type="checkbox"/>

W. S. Buchholz Dist. Prod. Supt.
(Affiant) (Title)

PETROLEUM, INC.





Buczkowskyj Lease
Sleeper Field
Weld County, Colorado
"D" Sand



T
12
N

R56W

LEGEND:

-  Oil Well
-  Dry Hole
-  Proposed Disposal Well
-  Abandoned Oil Well

OWNERS OF RECORD

TRACT 1

- a. H.B.P.
- b. D. Michael Rounds
- c. Stephen E. Rounds
- d. W. L. Barksdale
- e. Salgo Associates
- f. JaGee Corporation
- g. Garvey Properties, Inc.
- h. Garvey Industries, Inc.
- i. Lincoln Industries, Inc.
- j. Curmudgeon Revocable Trust
- k. Diana C. Mason Revocable Trust
- l. Caroline A. Cochener
- m. Mid-West Industries Corp.
- n. H. B. Fink
- o. Wayne S. Upton

TRACT 2

- a. H.B.P.
- b. Kenneth L. Tipps

TRACT 3

- a. D. Michael Rounds
- b. Stephen E. Rounds
- c. W. L. Barksdale
- d. Salgo Associates
- e. JaGee Corporation
- f. Garvey Properties, Inc.
- g. Garvey Industries, Inc.
- h. Lincoln Industries, Inc.
- i. Curmudgeon Revocable Trust
- j. Diane C. Masen Revocable Trust
- k. Mid-West Industries Corp.
- l. Caroline A. Cochener
- m. H. B. Fink
- n. Wayne S. Upton

TRACT 4

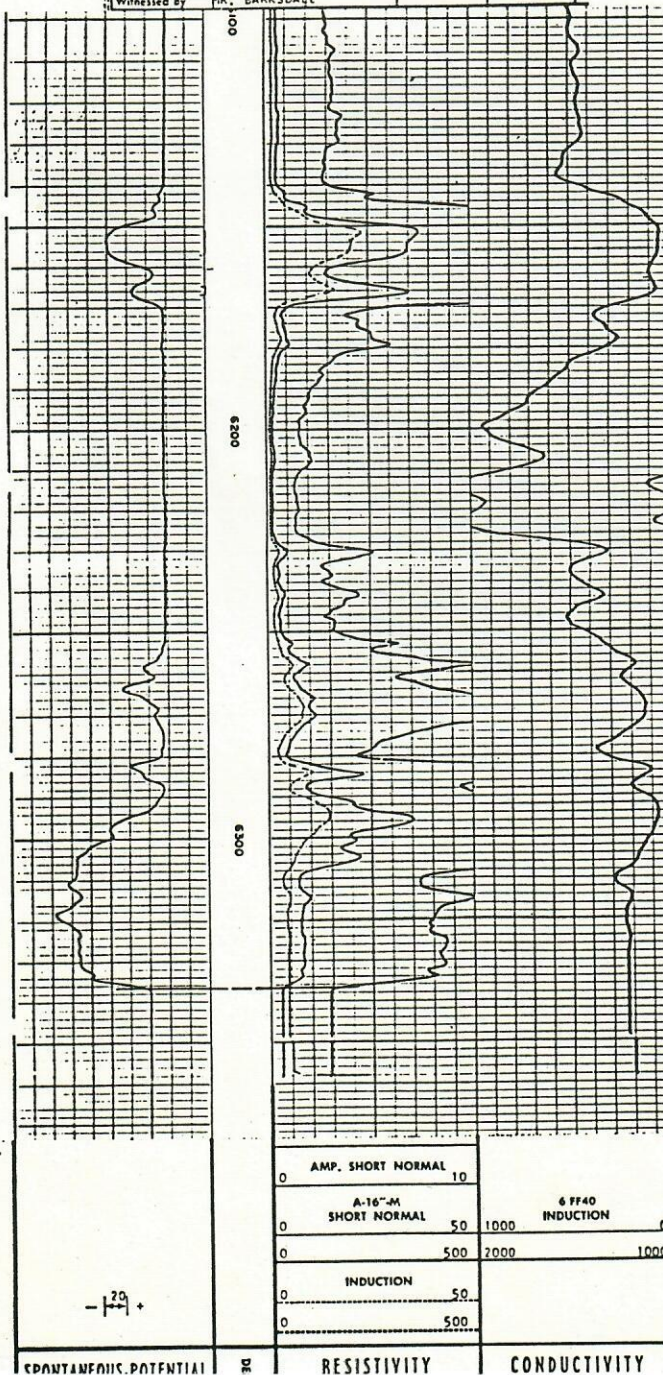
- a. H.P.B.
- b. John Moore
- c. Dorothy Hickman
- d. J. D. Gregory
- e. Julia M. Gregory

TRACT 5

- a. H.B.P.
- b. Nancy Wilson
- c. John F. Coughenour, Jr.
- d. Nolan Ashburn
- e. Caswell Silver
- f. John M. Fouts, Jr.
- g. C. E. Chancellor
- h. Kathy V. Jones
- i. R. H. Prewitt, Jr.
- j. Carl A. Houy
- k. A. T. Skaer

SCHLUMBERGER INDUCTION-ELECTRICAL LOG

COUNTY WELD FIELD WILDCAT LOCATION SEC. 22-12N-56W WELL BUCZKOWSKY NO. 3-X COMPANY PETROLEUM	COMPANY PETROLEUM INCORPORATED, DON M. ROUNDS, AND W. L. BARKSDALE	
	WELL BUCZKOWSKY NO. 3-X	
	FIELD WILDCAT	
	COUNTY WELD	STATE COLORADO
LOCATION 75' N OF C/NW SE		Other Services
Sec. 22 Twp. 12N Rge. 56W		FDC/ML
Permanent Datum: G.L. Elev. 4879		Elev. K.B. 4887
Log Measured From: K.B. 5 Ft. Above Perm. Datum		D.F. 4886
Drilling Measured From: K.B.		G.L. 4879
Date	8-20-69	
Run No.	001	
Depth—Driller	5338	
Depth—Logger	5338	
Bitm. Log Interval	5337	
Top Log Interval	282	
Casing—Driller	5-5/8 @ 280	@ @ @
Casing—Logger	282	
Bit Size	7-7/8	
Type Fluid in Hole	FGH	
Dens. Visc.	2.6 111	
pH Fluid Loss	5.0 4.5 ml	
Source of Sample	MUD PIT	
T ₁ @ Meas. Temp	1.60 @ 62 °F	@ °F @ °F @ °F
T ₂ @ Meas. Temp	2.94 @ 63 °F	@ °F @ °F @ °F
T ₃ @ Meas. Temp	--- @ --- °F	@ °F @ °F @ °F
Source: S ₁ S ₂ S ₃	1.8 @ 15 °F	@ °F @ °F @ °F
Time Since Circ.	2.5 HOURS	
Meas. Rec. Temp.	59 °F	@ °F @ °F @ °F
Equip. Location	LS19 FM	
Recorded By	BORDENKIRCHER	
Witnessed By	MR. BARKSDALE	



Gemma-Gemma

	The wall names location and borehole reference data were furnished by the customer
--	--



O.W.P.
ACOUSTIC CEMENT BOND LOG

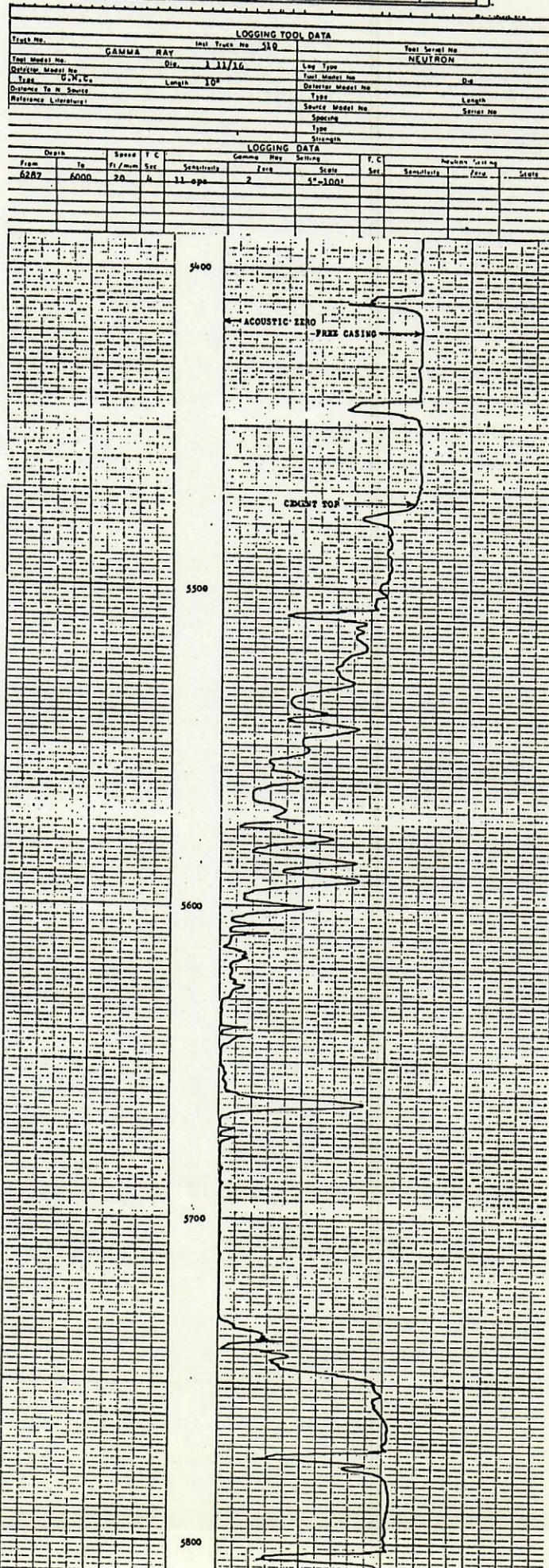
COMPANY: PETROLEUM INC.
WELL: NUCIKONSETJ #3-X
FIELD: V.C.
COUNTY: VZLD STATE: COLO.
Location: 75' N OF C/W 52
Sec: 22 Top: 12N No: 56N
Elevation: 4887
Log Measured From: F.B.
Drilling Measured From: F.B.
DF: 4879
GL: 4879

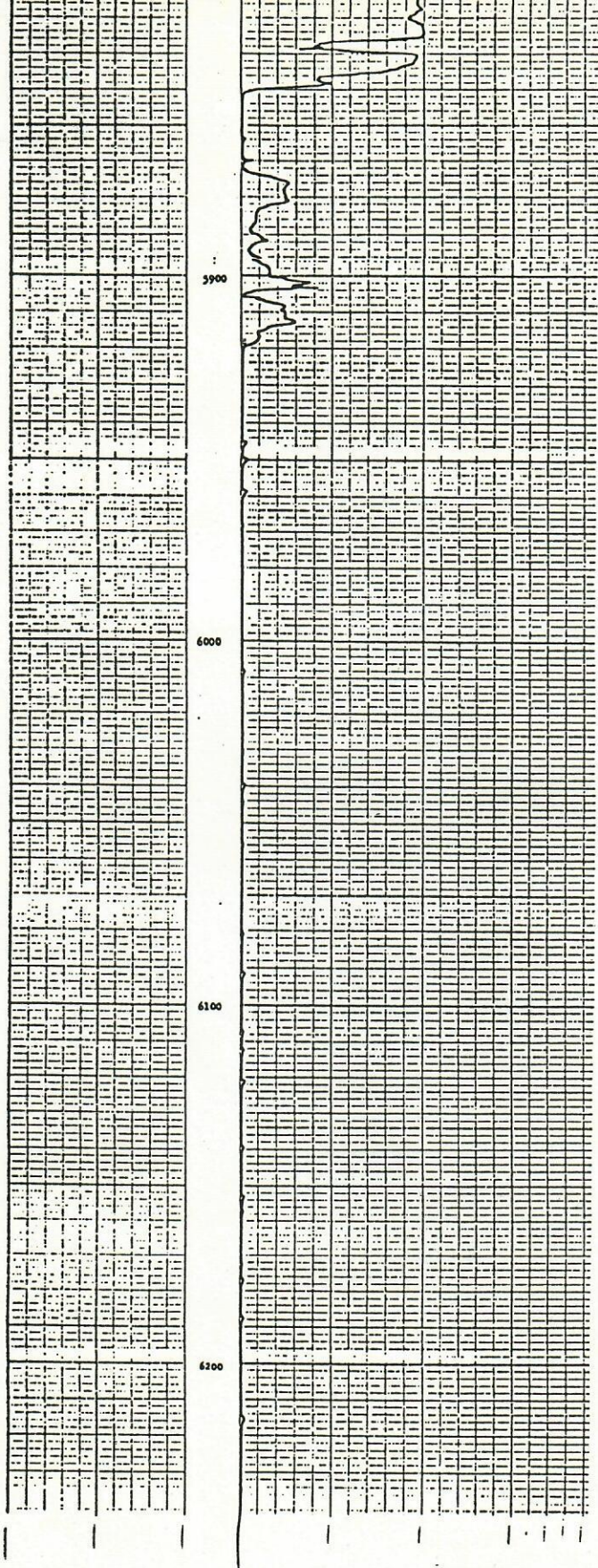
Trace Log: C/A CBL
Run No: 012 012
Date: 3-25-69 3-25-69
Total Depth Driller: 6338 6338
Present Depth Driller: 6338 6338
Total Depth O.W.P.: 6287 6287
Survey Begins: 6287 5400
Survey Ends: 6000 6287
Mud Date:

Type Fluid in Hole: WATER WATER
Salinity PPM Cl:
Weight lb/gal:
Fluid Level: FULL FULL
Max. Hole Temp.:

Recorded By: SOLBERG
Witnessed By: MR. MICHROZ

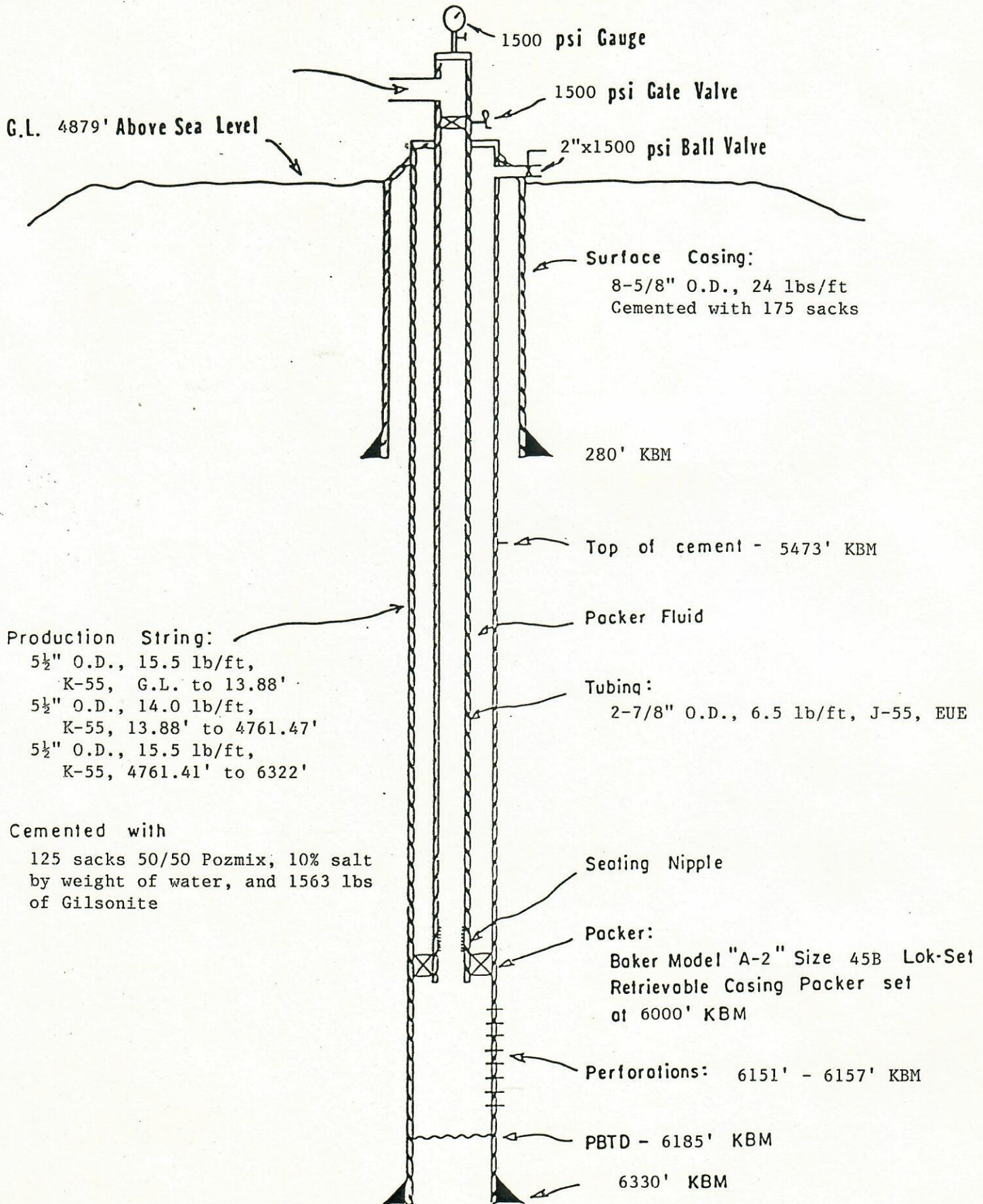
BORE HOLE RECORD				CASING RECORD			
Run	From	To	Size	Wat.	From	To	Size
1			54				





DISPOSAL WELL SCHEMATIC

Buczowskyj #3-X





DIVISION LABORATORY
Box 2400 Casper, Wyoming 82602

Date: March 2, 1981

To Mr. P. W. McLean
Halliburton Services
Casper, Wyoming

Report No. 19669

Submitted By Petroleum Inc. Date Received February 22, 1981

Well No. 3-X Buczkowskyj Sleeper Field 22-12N-56W

Location Weld County, Colorado Formation D Sand Treater

Specific Gravity 1.008

pH 8.0

Iron (Fe) Less than 1

Potassium (K) 20

Sodium (Na) 4,000

Calcium (Ca) 22

Magnesium (Mg) 6

Chlorides (Cl) 5,175

Sulfates (SO₄) Less than 10

Carbonates (CO₃) Nil

Bicarbonates (HCO₃) 1,891

Total Dissolved Solids 10,157

Resistivity .43

This report is the property of Halliburton Services, a Division of Halliburton Company, and neither this report nor any part hereof may be disclosed to any third party without the express written approval of Halliburton Services.

MILLIGRAMS PER LITER

Ohms/M²/M at 74 °F

Remarks:

cc Mr. D. E. Bailey
Mr. R. M. Cunningham
Mr. W. C. Maddox

Respectfully submitted,
HALLIBURTON SERVICES

By Francis C. Kettl

NOTICE:

This report is for information only and the content is limited to the sample described. Halliburton makes no warranties, express or implied, as to the accuracy of the contents or results. Any user of this report agrees Halliburton shall not be liable for any loss or damage, regardless of cause, resulting from the use hereof.

Exhibit "D"

Exhibit "E"

Names and Addresses of
Lease Operators and Owners, and
Surface Owners

BUCZKOWSKYJ PROSPECT
WELD COUNTY, COLORADO
Detailed Ownership Report
August 15, 1985

DESCRIPTION	MINERAL OWNERSHIP AND ADDRESS	INTEREST	STATUS
T12N, R56W Sec. 22: E $\frac{1}{2}$ SW $\frac{1}{4}$, SE $\frac{1}{4}$ (240.00 ac.)	Wasył Buczkowskyj South Route Box 19 Kimball, Nebraska 69145	25% & 100% of surface	HBP D. Michael Rounds 15.625% Stephen E. Rounds 15.625% W.L. Barksdale 9.375% Salgo Associates, a Limited Partnership 1.125% JaGee Corporation 14.0625% Garvey Properties, Inc. 9.00% Garvey Industries, Inc. 5.625% Lincoln Industries, Inc. 12.375% Curmudgeon Revocable Trust .5625% Diane C. Mason Revocable Trust .5625% Mid-West Industries Corp. 11.25% Caroline A. Cochener .5625% H.B. Fink 1.125% Wayne S. Upton 3.125% c/o Petroleum Inc. 300 W. Douglas Wichita, Kansas Royalty: 1/8th Bk: 538, Rec. 1509928 Lease Also Includes Other Lands: <u>T12N, R56W</u> Sec. 22: Lots 1, 2 W $\frac{1}{2}$ SW $\frac{1}{4}$ <u>T12N, R55W</u> Sec. 20: Lots 1-4
	Janet Ellen Hall Star Route Dexter, OR 97431	3.125%*	Same as Above
	Charles B. Beard 414 S. Nadine Kimball, Nebraska 69145	3.125%*	Same as Above

BUCZKOWSKYJ PROSPECT CONT.
WELD COUNTY, COLORADO
Detailed Ownership Report

DESCRIPTION	MINERAL OWNERSHIP AND ADDRESS	INTEREST	STATUS
T12N, R56W Sec. 22: E $\frac{1}{2}$ SW $\frac{1}{4}$, SE $\frac{1}{4}$ continued	Marion T. Goodwin 26285 Yale Street Hemet, CA 92343	3.125%*	Same as Previous Page
	Jeannette Barnes (formerly Sands) 1380 W. Florida Ave. Space 40 Hemet, CA 92343	3.125%*	Same as Previous Page
	Rosalie V. Hanson (formerly Singleton) 691 E. 5th Street San Jacinto, CA 92383	3.125%*	Same as Previous Page
	Mildred V. Palmer (formerly Pringle) 439 Palm Drive Covina, CA 91722	3.125%*	Same as Previous Page
	Harold E. Beard c/o A. Breymer Star Route Dexter, OR 97341	3.125%*	Same as Previous Page
	Lena M. Heffner 140 N. Buena Vista Street Hemet, CA 92343	3.125%*	Same as Previous Page
	*Minerals reserved for twenty (20) years from 3-20-66. Landowners conveyed the right to lease.		
	Exchange Oil and Gas Corp. 24th Floor 1250 Poydras Street New Orleans, LA 70112	43.75%	Same as Previous Page Royalty: 3/16 Bk: 601, Rec. 1523337
	John D. Todd 3633 Wickorsham Houston, TX	6.25% <u>100.00%</u>	OPEN
T12N, R56W Sec. 22: Lots 1 and 2 (86.43 ac.)	Wasvl Buczkowskyj	25% & 100% of surface	HBP D. Michael Rounds 15.625% Stephen E. Rounds 15.625% W.L. Barksdale 9.375% Salgo Associates, a Limited Partnership 1.125% JaGee Corporation 14.0625% Garvey Properties, Inc 9.00% Garvey Industries, Inc 5.625% Lincoln Industries, In 12.375% Curmudgeon Revocable Trust .5625% Diana C. Mason Revocat Trust .5625% Caroline A. Cochener .5625% Mid-West Industries Cor 11.25% H.R. Fink 1.125% Wayne S. Upton 3.125% c/o Petroleum Inc. Wichita, Kansas Lease same as E $\frac{1}{2}$ SW $\frac{1}{4}$, SE $\frac{1}{4}$ of Sec. 22, T12N, R56W

BUCZKOWSKYJ PROSPECT CONT.
 FIELD COUNTY, COLORADO
 Detailed Ownership Report

DESCRIPTION	MINERAL OWNERSHIP AND ADDRESS	INTEREST	STATUS
T12N, R56W	Janet Ellen Hall	6.25%*	Same as Previous Page
Sec. 23: Lot 2	Charles B. Beard	6.25%*	Same as Previous Page
N½SW¼, SE½SW¼	Marion T. Goodwin	6.25%*	Same as Previous Page
continued	Jeannette Barnes (formerly Sands)	6.25%*	Same as Previous Page
	Rosalie V. Hanson (formerly Singleton)	6.25%*	Same as Previous Page
	Mildred V. Palmer (formerly Pringle)	6.25%*	Same as Previous Page
	Harold E. Beard	6.25%*	Same as Previous Page
	Lena M. Heffner	6.25%*	Same as Previous Page
	*Minerals were reserved for twenty (20) years from 3-20-66. Landowners conveyed the right to lease.		
T12N, R56W	Wasył Buczkowskyj	50% & 100% of surface	H.B.P. Nancy Wilson 10% 1470 First National Bank Office Bldg. 120 Park Ave. Oklahoma City, OK John F. Coughenour, Jr. 3.75% 1644 Welton Denver, CO 80202 Nolan Ashburn 19.125% 85 Estes Street Lakewood, CO 80226 Caswell Silver 21.625% 360 Denver Club Bldg. Denver, CO 80202 John M. Fouts, Jr. 12.5% 466 Halvern Drive Los Angeles, CA 90049 C.E. Chancellor 1.1875% P.O. Box 1776 Abilene, TX 79604 Kathy V. Jones 1.1875% P.O. Box 1776 Abilene, TX 79604 R.H. Prewitt, Jr. 2.375% P.O. Box 1776 Abilene, TX 79604 Carl A. Houy 14.125% 718-17th Street Denver, CO 80202 A.T. Skaer 14.125% 1001 S. Monaco Street Suite 320 Denver, CO 80224 Royalty: 1/8th Bk: 587, Rec. 1509489 Lease Also Includes Other Lands: T12N, R56W Sec. 23: Lot 2, N½SW¼ SE½SW¼

BUCZKOWSKYJ PROSPECT CONT.
WELD COUNTY, COLORADO
Detailed Ownership Report

<u>DESCRIPTION</u>	<u>MINERAL OWNERSHIP AND ADDRESS</u>	<u>INTEREST</u>	<u>STATUS</u>
T12N, R56W	Janet Ellen Hall	6.25%*	Same as Previous Page
Sec. 23: SW $\frac{1}{4}$ SW $\frac{1}{4}$	Charles B. Beard	6.25%*	Same as Previous Page
continued	Marion T. Goodwin	6.25%*	Same as Previous Page
	Jeannette Barnes	6.25%*	Same as Previous Page
	(formerly Sands)		
	Rosalie V. Hanson	6.25%*	Same as Previous Page
	(formerly Singleton)		
	Mildred V. Palmer	6.25%*	Same as Previous Page
	(formerly Pringle)		
	Harold E. Beard	6.25%*	Same as Previous Page
	Lena M. Heffner	6.25%*	Same as Previous Page

*Minerals were reserved for a term of 100.00% twenty (20) years from
3-20-66. Landowners conveyed the right to lease.