

Foundation Energy Management LLC, Stegas 34-15 2  
073-06278

Inspection #688311819

12/29/2021

Routine Field Inspection



Colorado Oil and Gas Conservation Commission

39.0828, -103.31859, 4849.1ft, 22°

12/29/2021 03:44:48 PM



Colorado Oil and Gas Conservation Commission  
39.08364, -103.3187, 4878.6ft, 359°  
12/29/2021 03:42:53 PM






Colorado Oil and Gas Conservation Commission

39.08376, -103.3187, 4895.0ft, 199°

12/29/2021 03:41:08 PM



Bradenhead  
valve.



Colorado Oil and Gas Conservation Commission  
39.08361, -103.31864, 4878.6ft, 327°  
12/29/2021 03:42:42 PM





Colorado Oil and Gas Conservation Commission  
39.0836, -103.31866, 4878.6ft, 334°  
12/29/2021 03:42:45 PM





Stuffing box  
leak.

Colorado Oil and Gas Conservation Commission  
39.08362, -103.3187, 4881.9ft, 8°  
12/29/2021 03:42:51 PM



Colorado Oil and Gas Conservation Commission  
39.08364, -103.31869, 4878.6ft, 3°  
12/29/2021 03:42:55 PM



Soil pile near  
where drill pit.



Colorado Oil and Gas Conservation Commission  
39.08375, -103.31858, 4868.8ft, 169°  
12/29/2021 03:42:06 PM

Engine oil  
leaking on  
ground.




Colorado Oil and Gas Conservation Commission  
39.08365, -103.31857, 4865.5ft, 240°  
12/29/2021 03:42:19 PM





Colorado Oil and Gas Conservation Commission  
39.08377, -103.31868, 4898.3ft, 204°  
12/29/2021 03:41:04 PM


Produced  
water tank  
leak.



Colorado Oil and Gas Conservation Commission  
39.08379, -103.31876, 4872.0ft, 191°  
12/29/2021 03:41:27 PM



Stained soil  
behind middle  
tank/produced  
water tank.



Colorado Oil and Gas Conservation Commission  
39.08381, -103.31869, 4865.5ft, 116°  
12/29/2021 03:41:38 PM

Outside  
produced  
water tank  
compromised  
integrity.



Colorado Oil and Gas Conservation Commission  
39.08382, -103.31866, 4858.9ft, 135°  
12/29/2021 03:41:43 PM



Same tank,  
compromised.



Colorado Oil and Gas Conservation Commission  
39.0838, -103.31861, 4849.1ft, 312°  
12/29/2021 03:41:56 PM





Colorado Oil and Gas Conservation Commission  
39.08378, -103.31874, 4885.2ft, 210°  
12/29/2021 03:40:59 PM



CAUDE

00 B5



PLAINS

C 180882

256482

Colorado Oil and Gas Conservation Commission

39.08376, -103.31867, 4891.7ft, 279°

12/29/2021 03:43:34 PM



Colorado Oil and Gas Conservation Commission  
39.08376, -103.31868, 4888.5ft, 311°  
12/29/2021 03:43:37 PM





Colorado Oil and Gas Conservation Commission  
39.08378, -103.31866, 4895.0ft, 336°  
12/29/2021 03:43:42 PM

Top soil pile for  
interim  
reclamation.



Colorado Oil and Gas Conservation Commission  
39.08374, -103.31873, 4904.9ft, 212°  
12/29/2021 03:41:16 PM






Colorado Oil and Gas Conservation Commission

39.08374, -103.31856, 4865.5ft, 114°

12/29/2021 03:42:09 PM

A large, horizontal, metallic cylindrical object, possibly a wellhead or valve, lies on a dirt road in a dry, open field. The object is silver and has a rounded end. The background shows a vast, flat landscape with dry grass and a clear blue sky. In the distance, there are some small structures and a fence line.

Colorado Oil and Gas Conservation Commission  
39.08365, -103.31855, 4872.0ft, 156°  
12/29/2021 03:42:23 PM