



GeologPlot
(Scale: 5":100' (100'))

Company: Bill Barrett

Well: Anschutz State 5-62-26-1609BH2

Field: DJ Basin

Well ID: 05-123-40224-00

Job Number: 432-15-005

Location: DJ Basin

Operator 1: Riley Rasmussen

Operator 2: Chuck Drury

State: CO

County: Weld

Country: U.S.A

Elev KB:

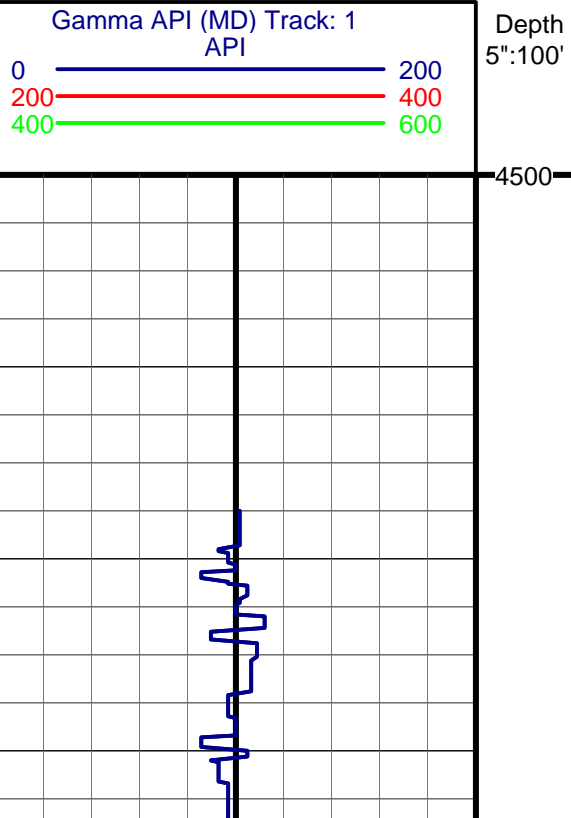

Elev DF:

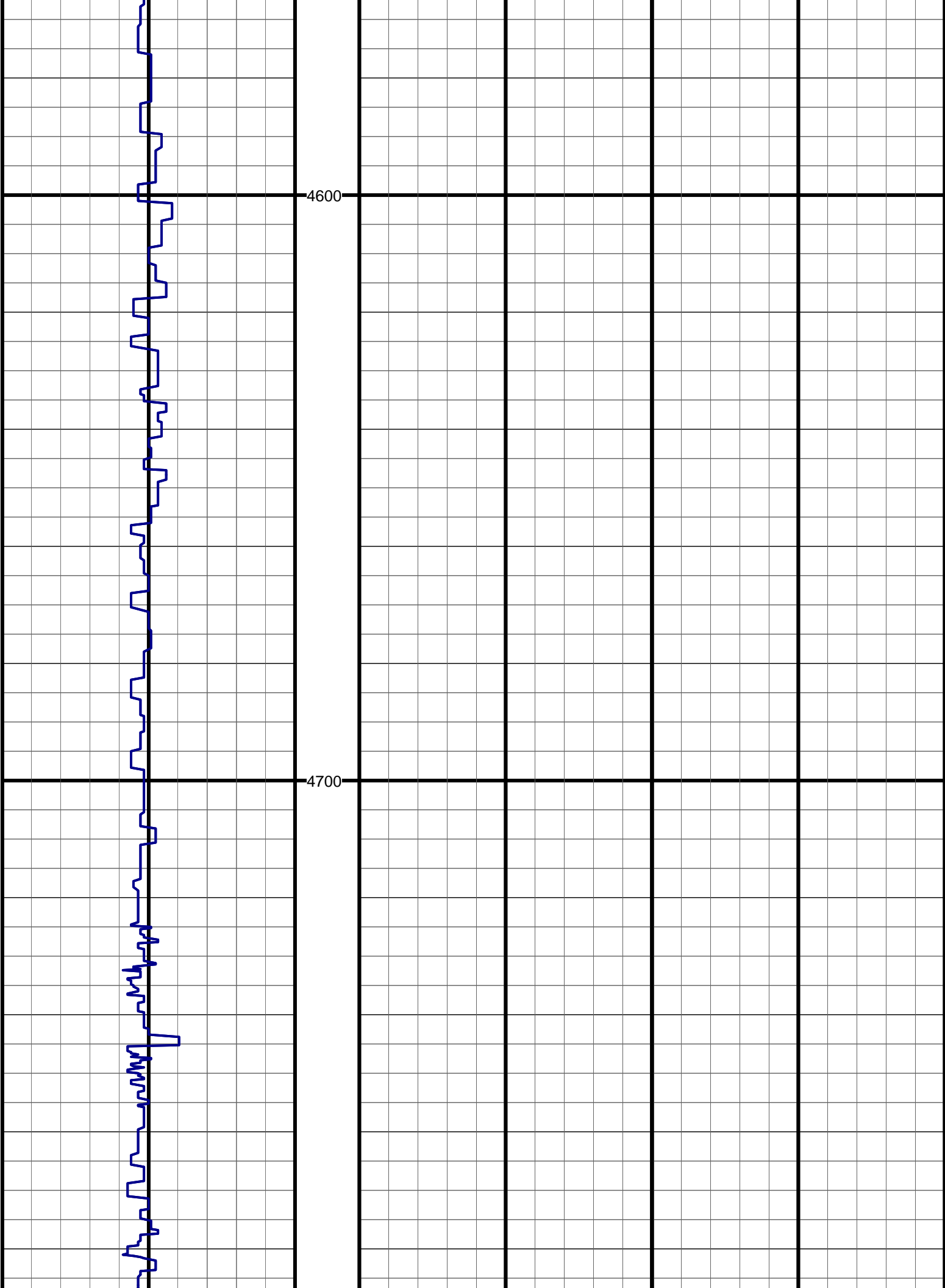
Elev GL:

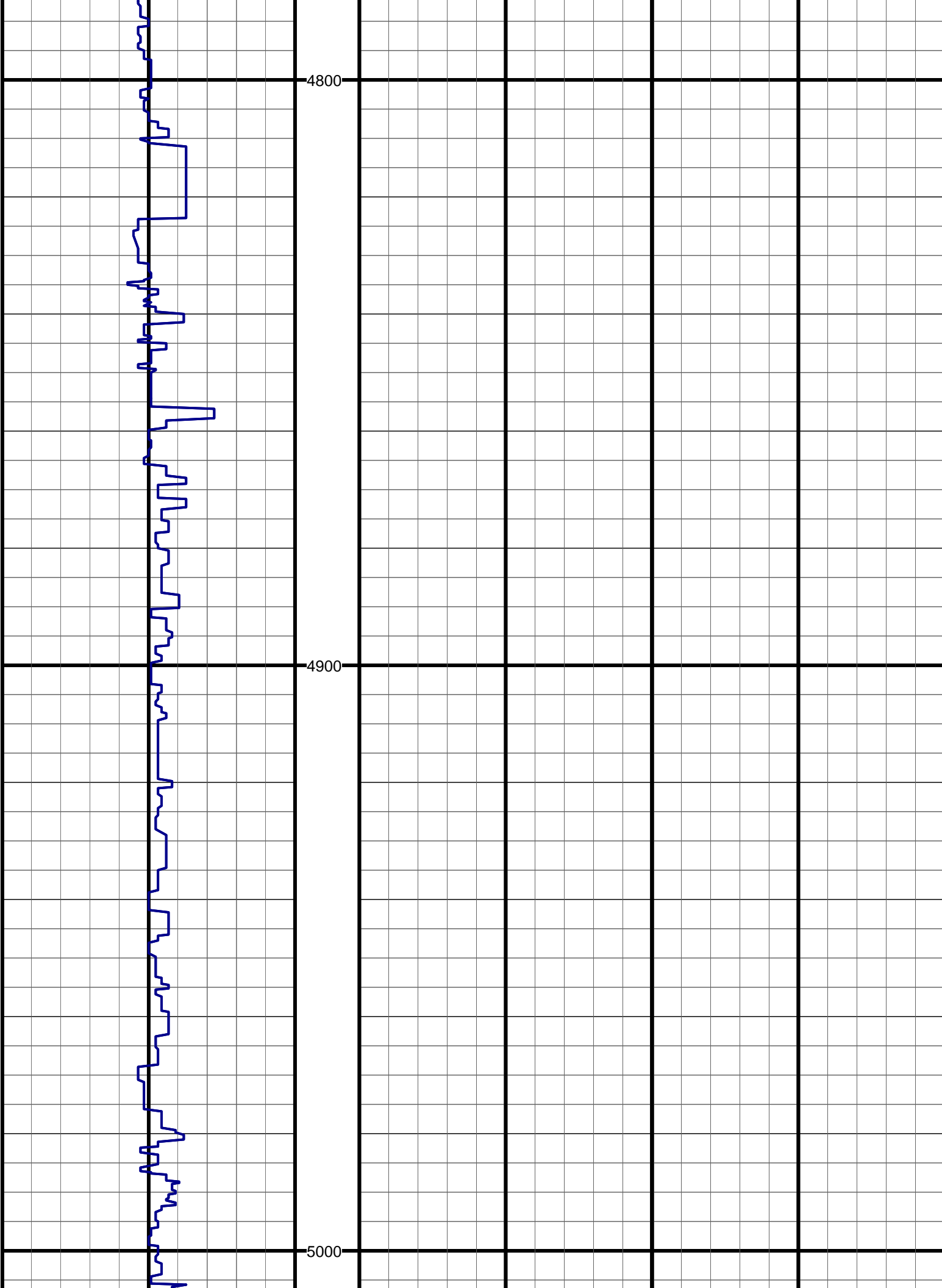
Comment 1:
Comment 2:
Comment 3:
Comment 4:
Comment 5:

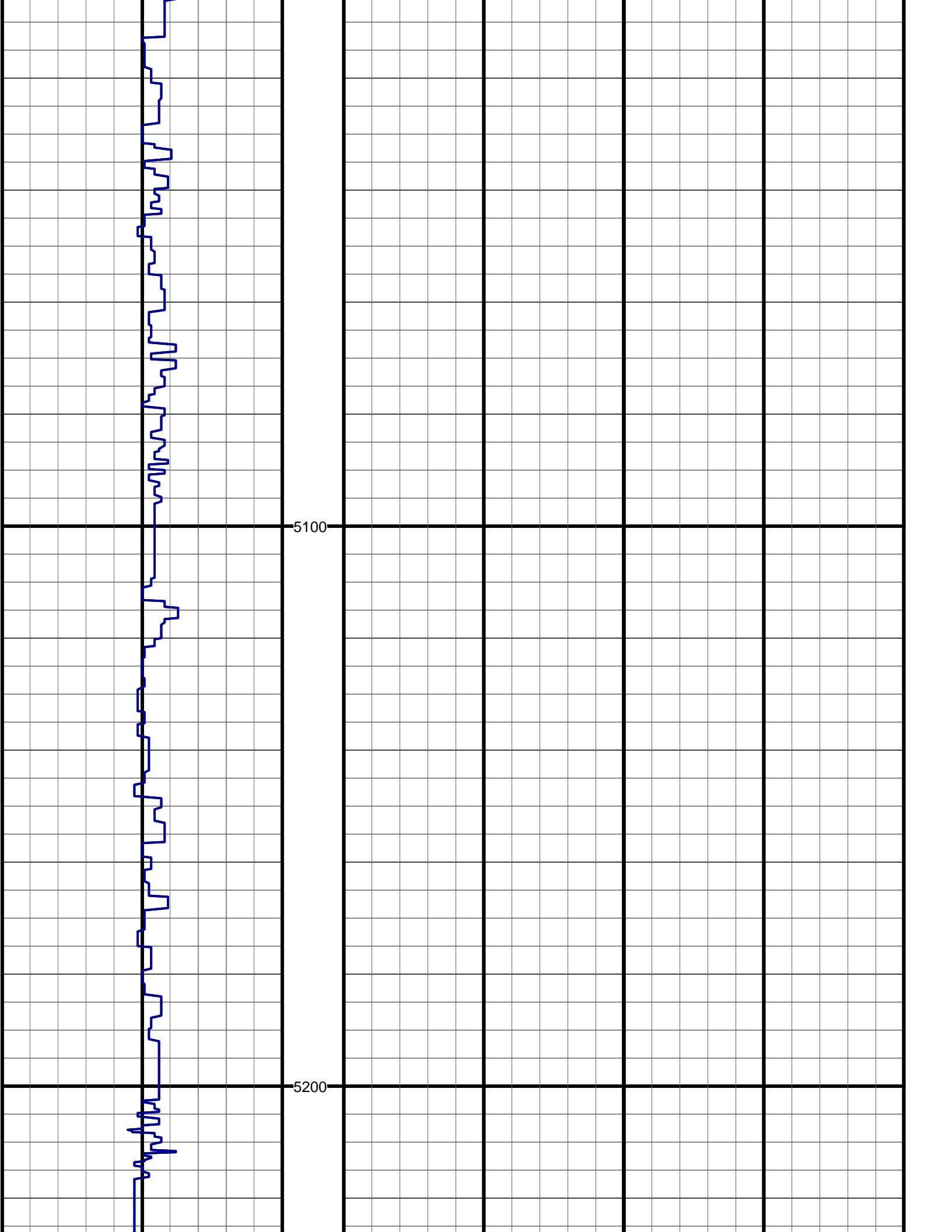
Hole Data			Casing Record		
Size	From	To	Size	From	To
12	0	805	9.625	0	805
8.75	800	6505	7	0	6494
6.125	6505	16250	4.5	5639	14600

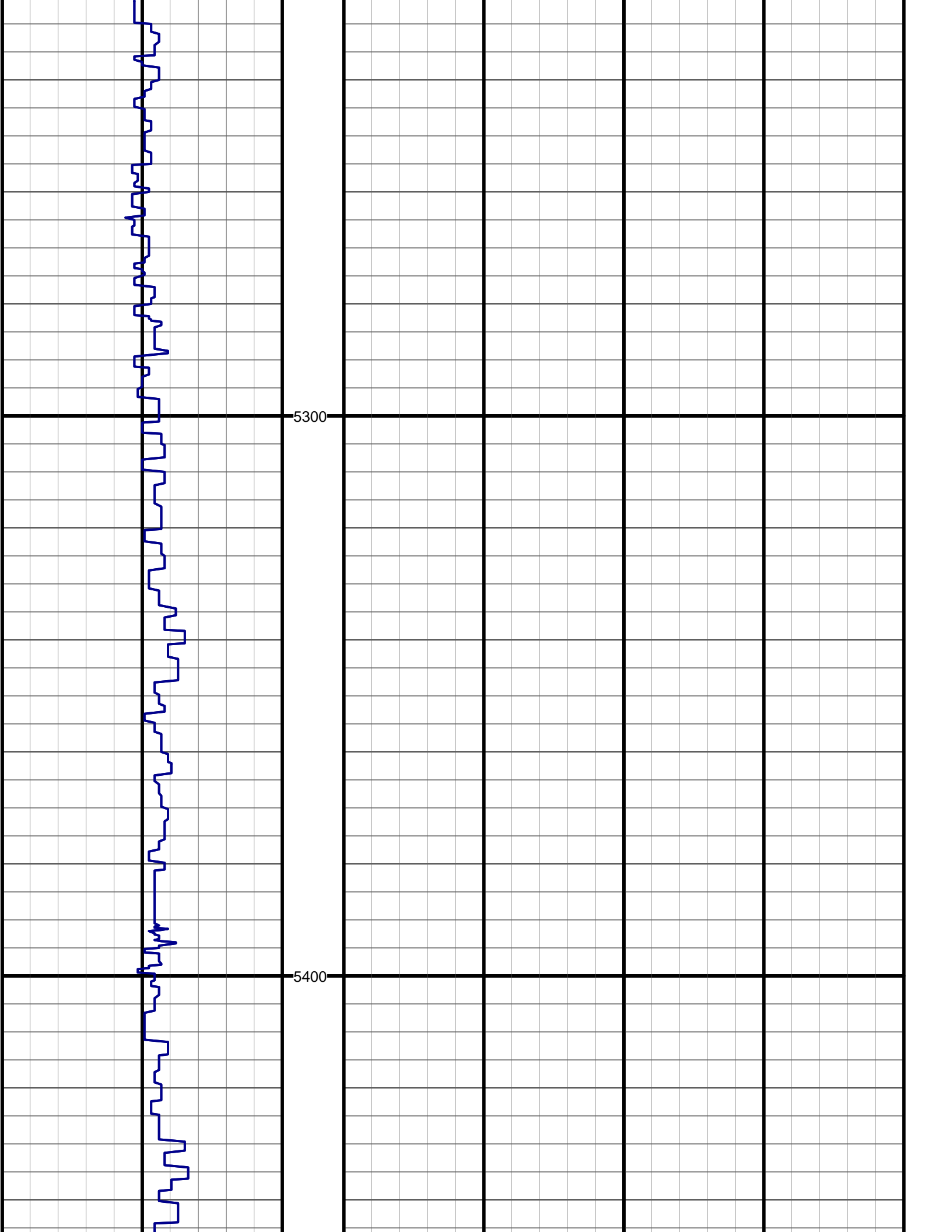
Tool Run Data	Run #1	Run #2	Run #3	Run #4	Run #5
Tool S/N	601	601	601	569	602
Cal Factor	4.752	4.752	4.752	2.646	2.646
Gamma Offset	57	55	55	57.0	54
Start Depth	822	5651	5985	6505	15550
Start Date	5/15/15	5/16/15	5/17/15	5/18/15	5/23/15
Start Time	3:00	13:30	7:45	20:30	21:35
End Depth	5651	5985	6505	15550	16250
End Date	5/16/15	5/17/15	5/18/15	5/23/15	5/25/15
End Time	12:30	6:30	4:30	20:30	18:30

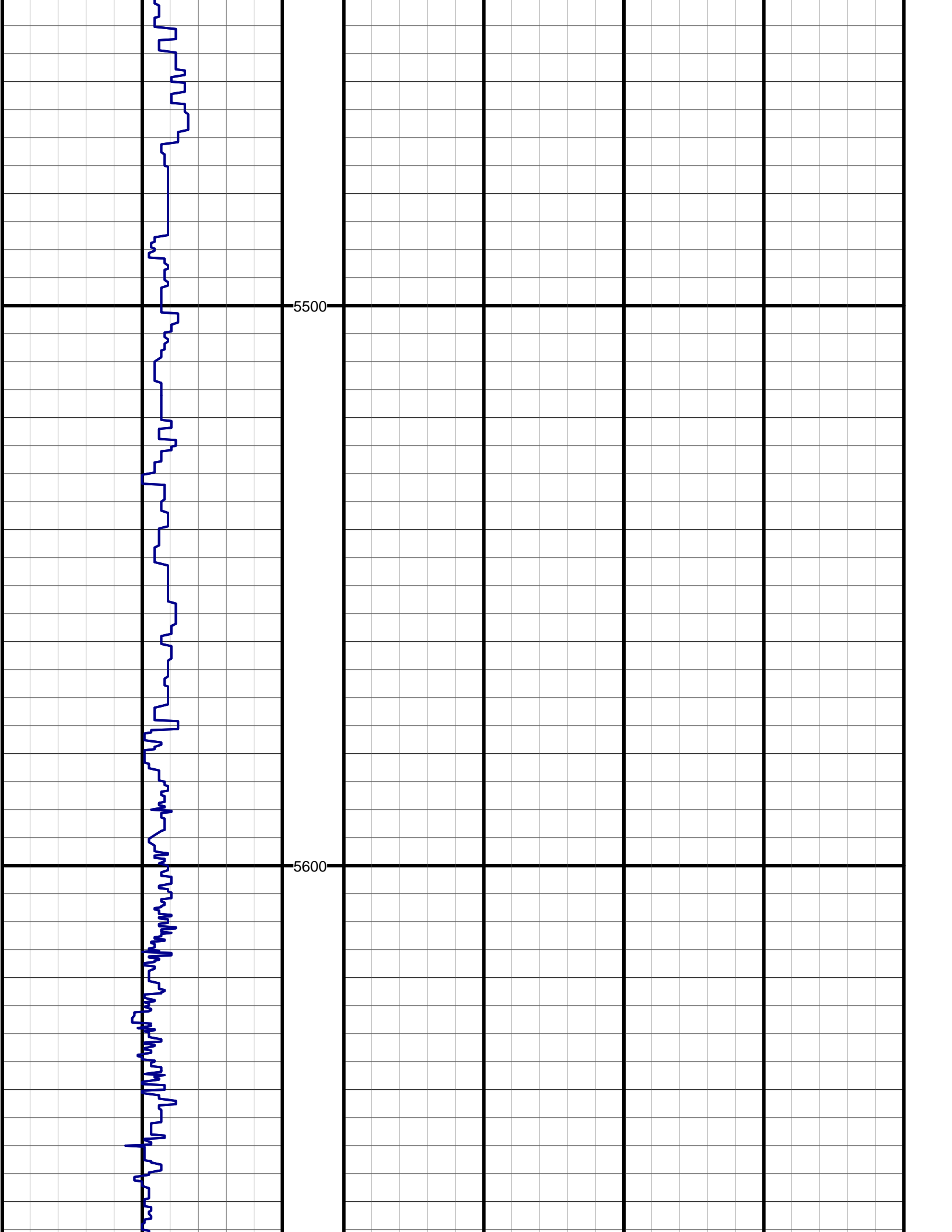


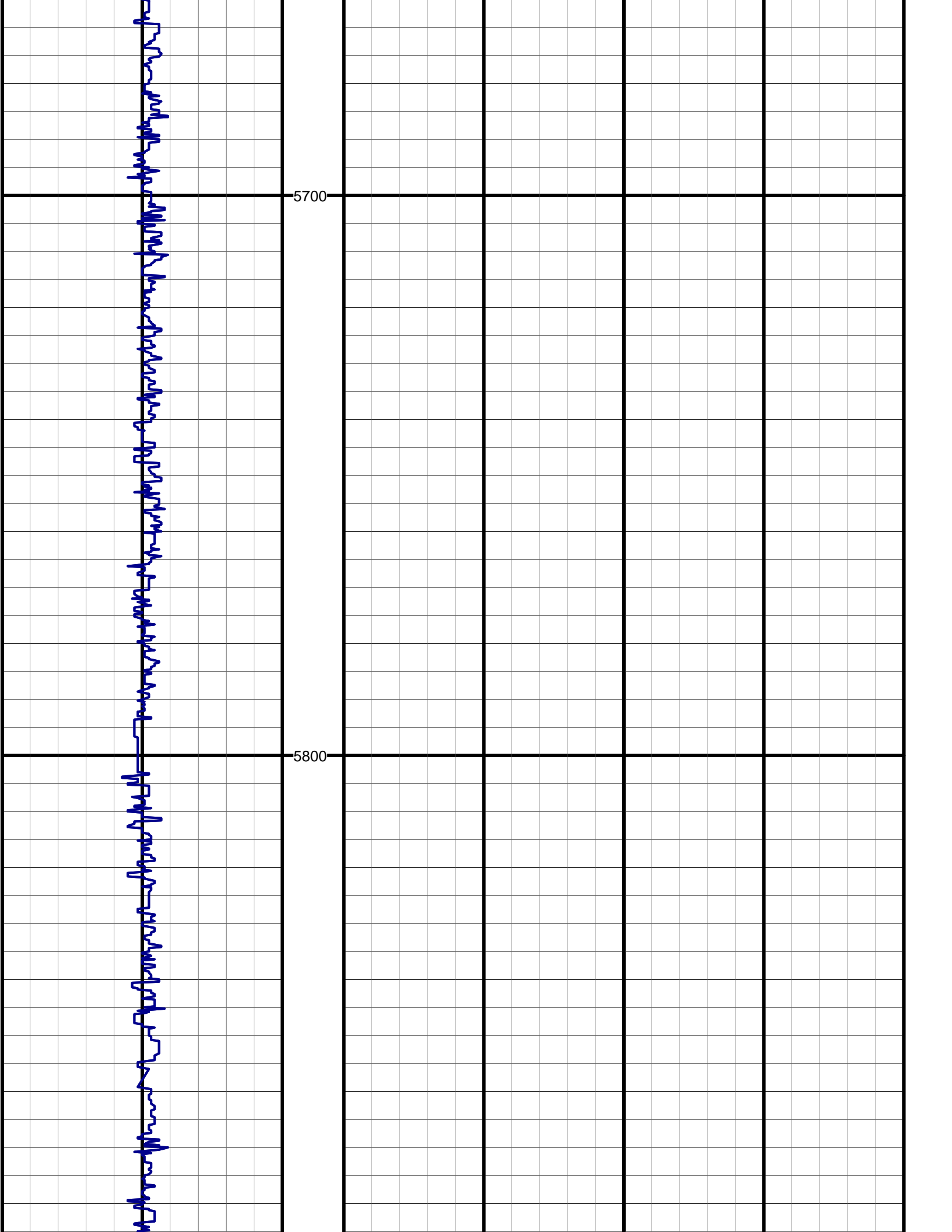


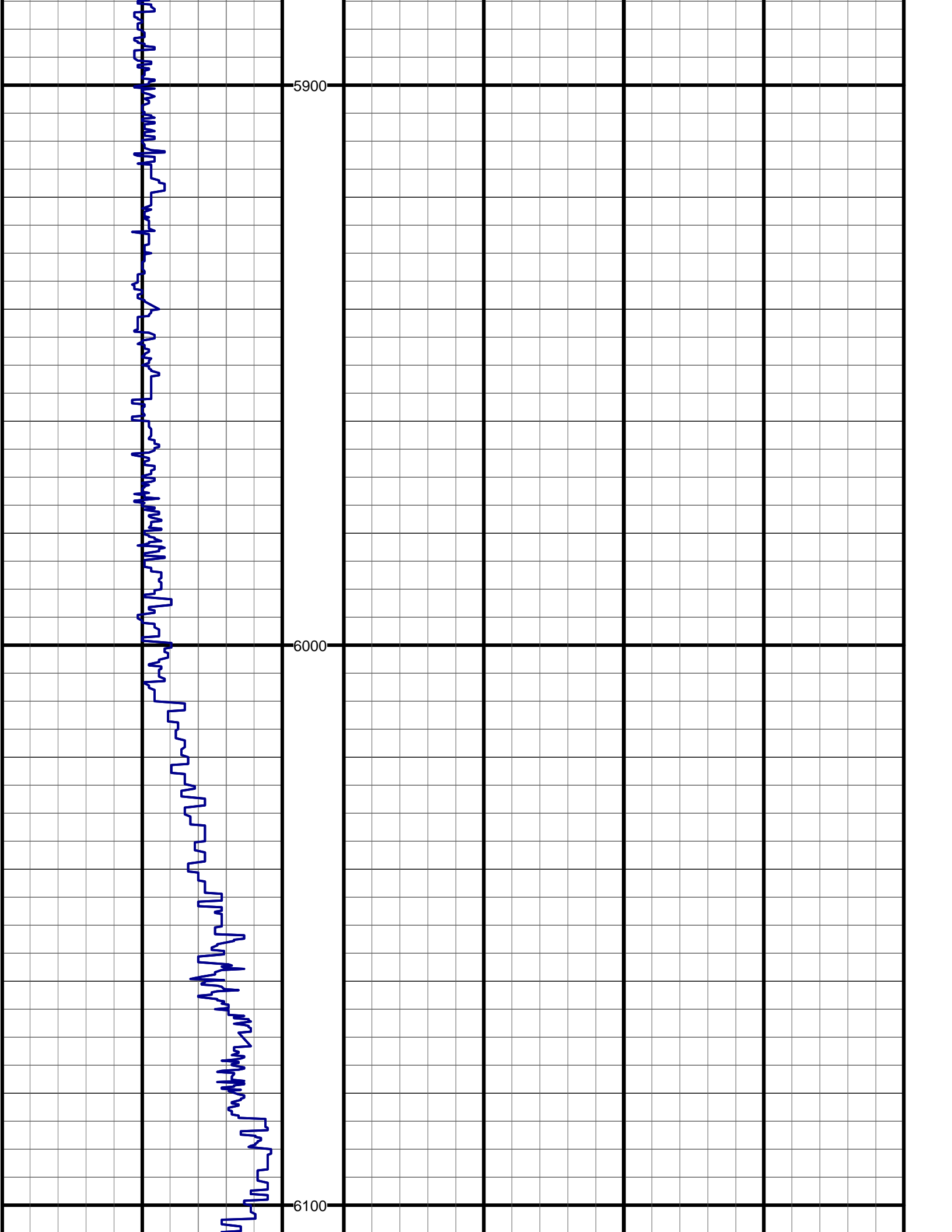


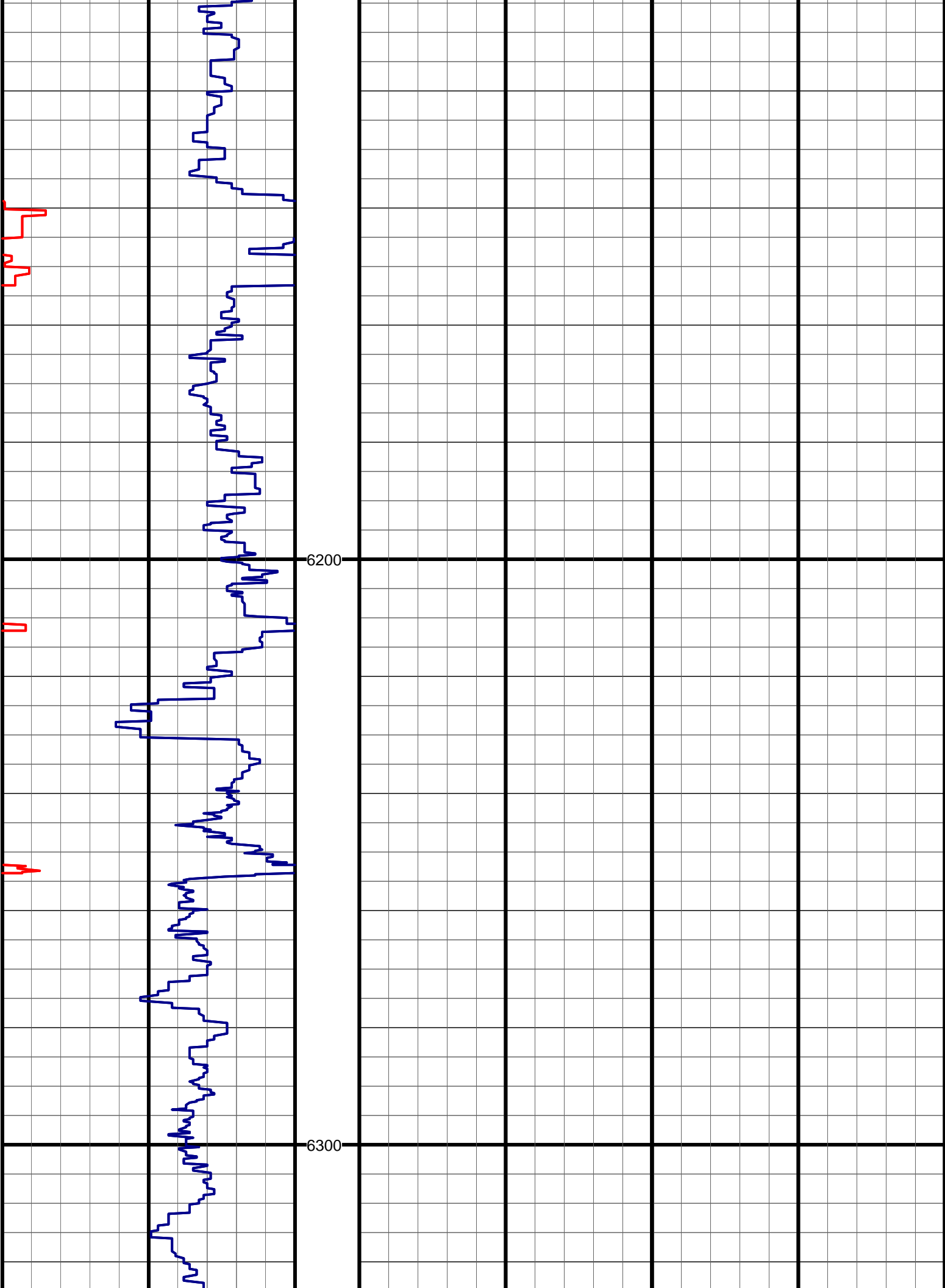


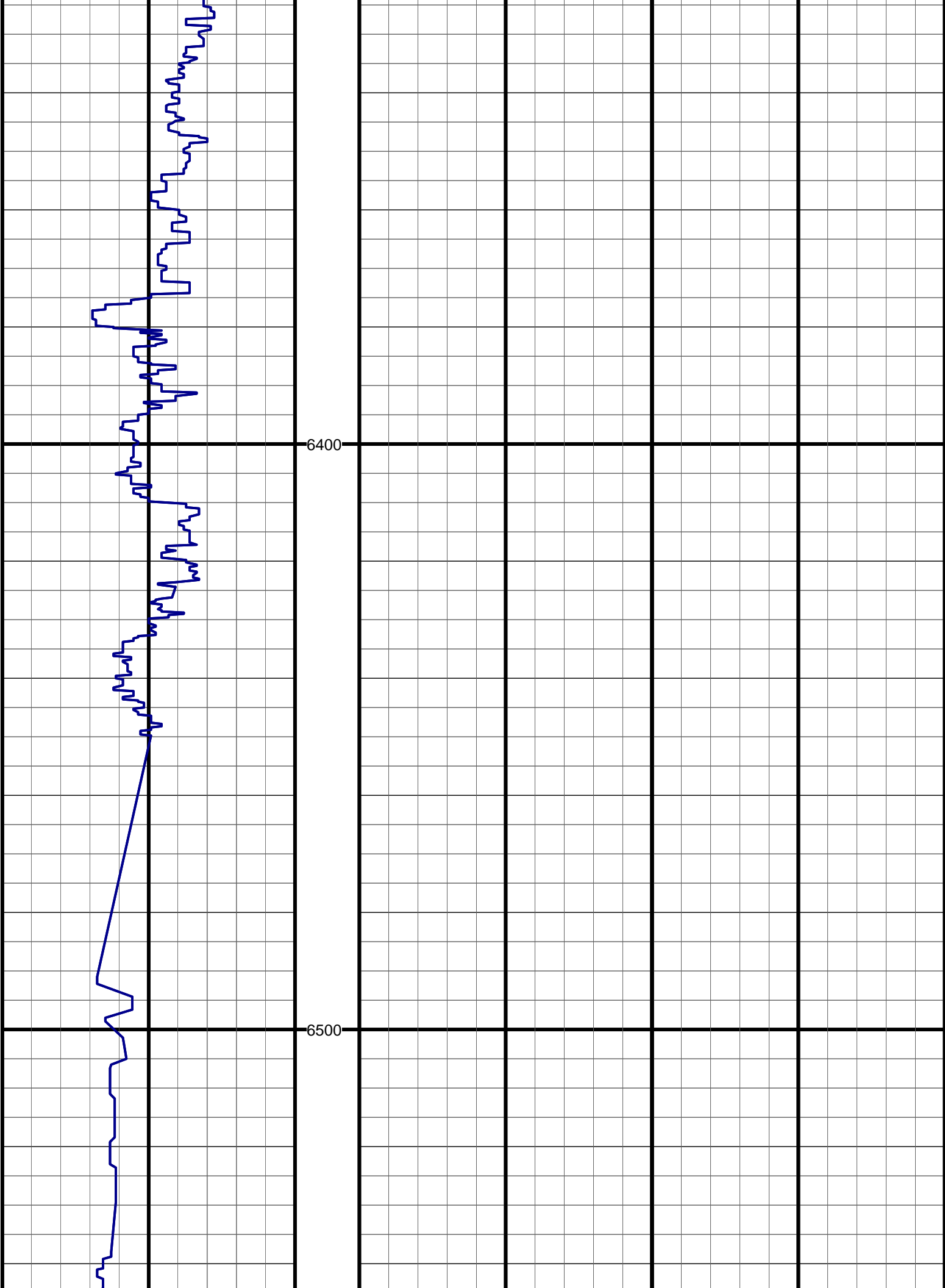


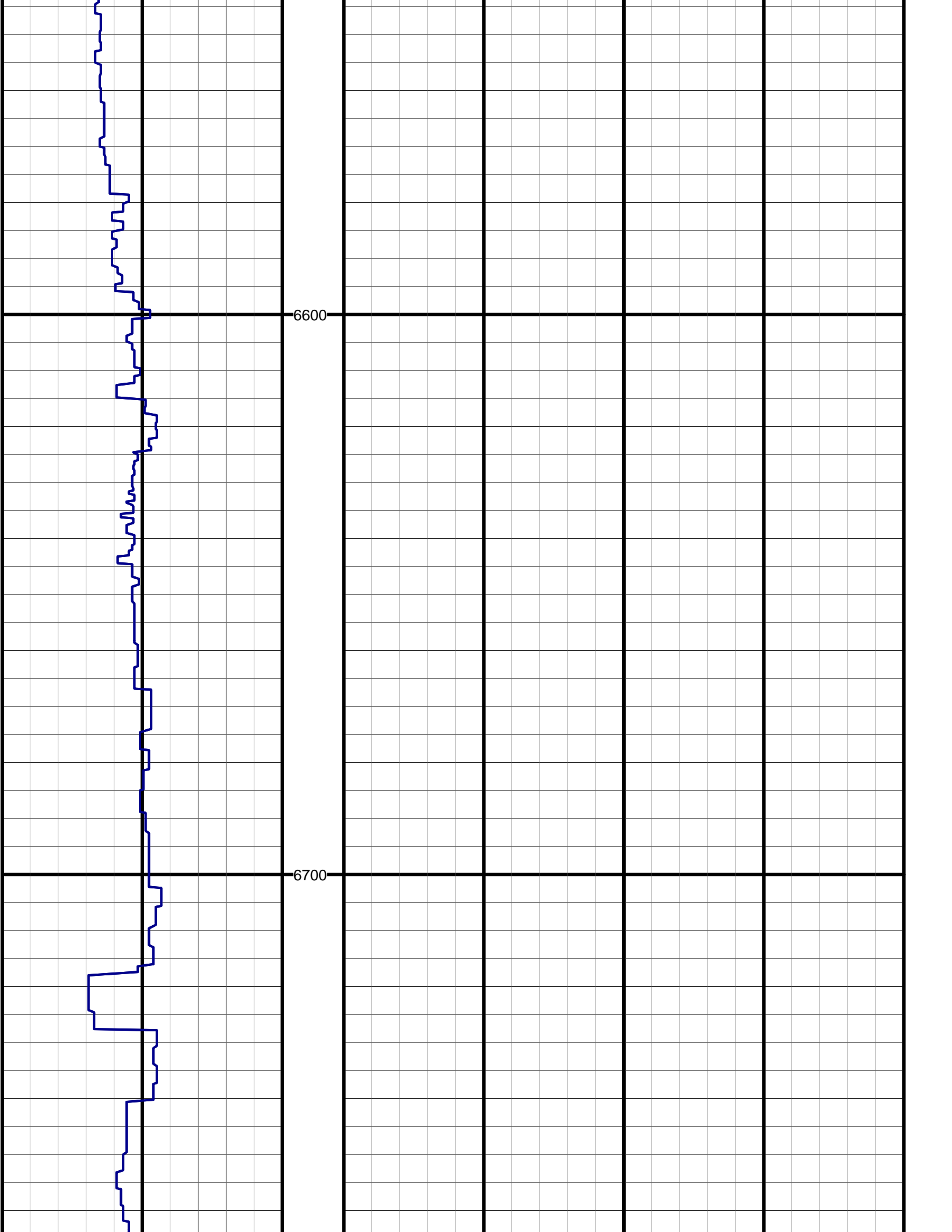


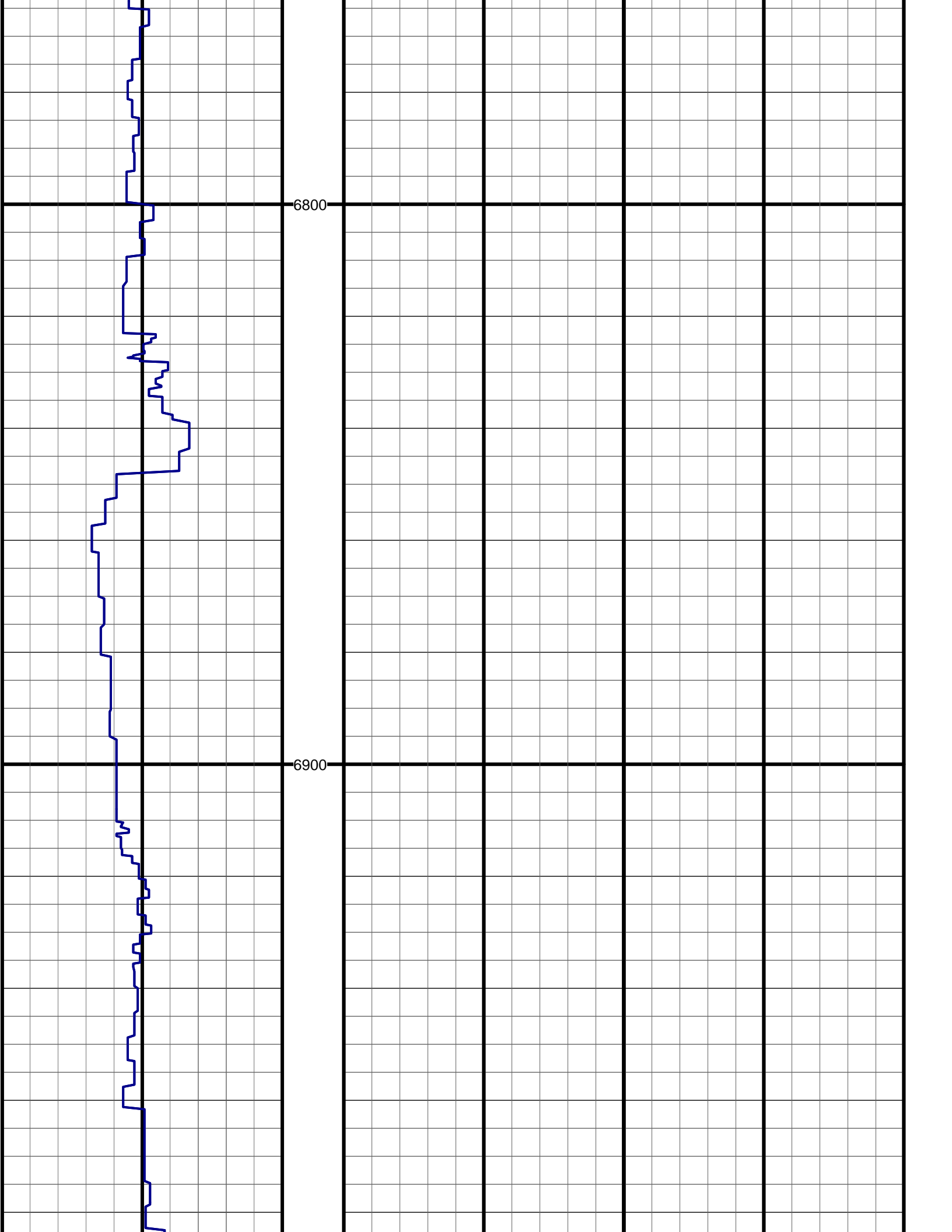


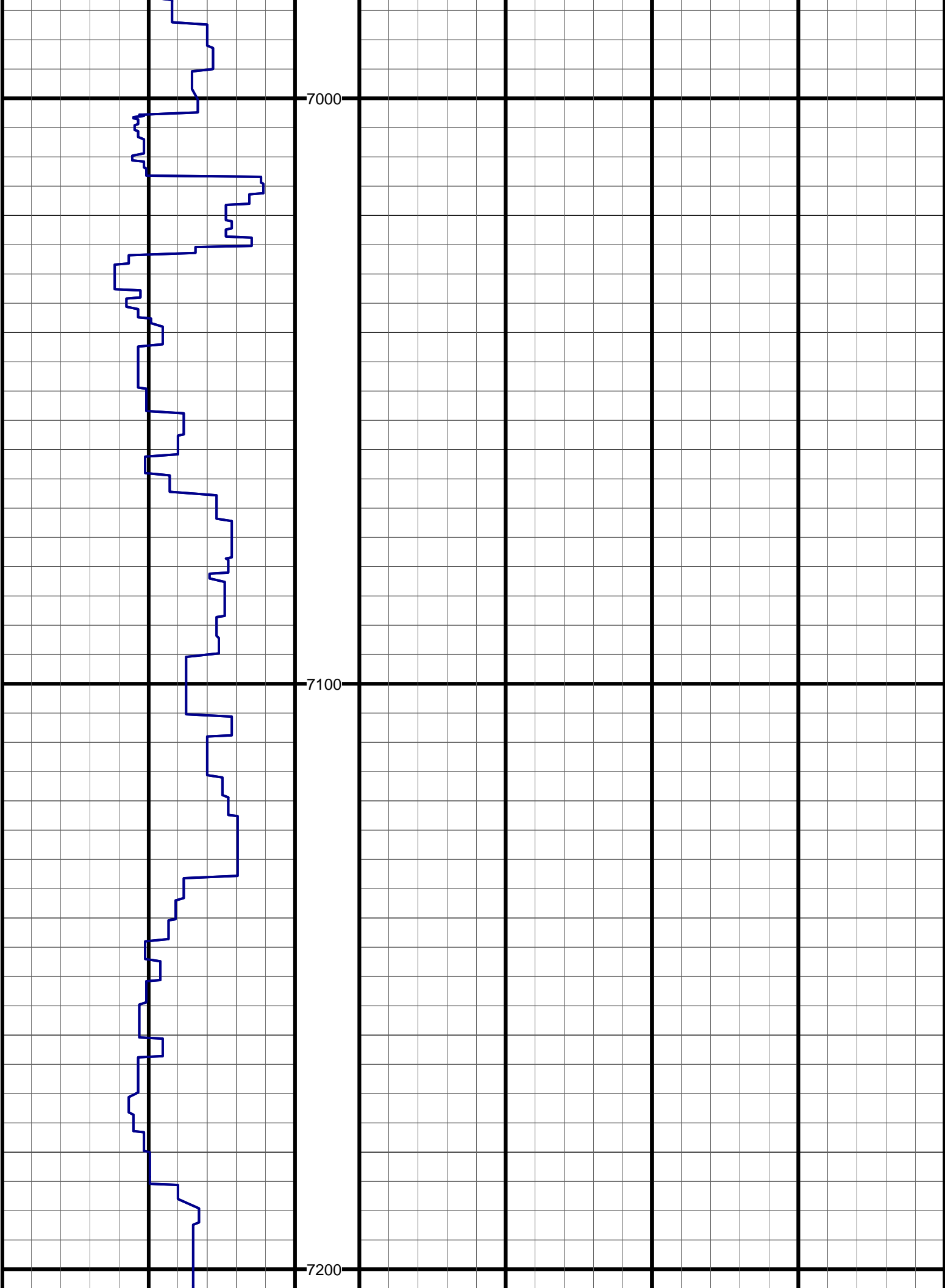


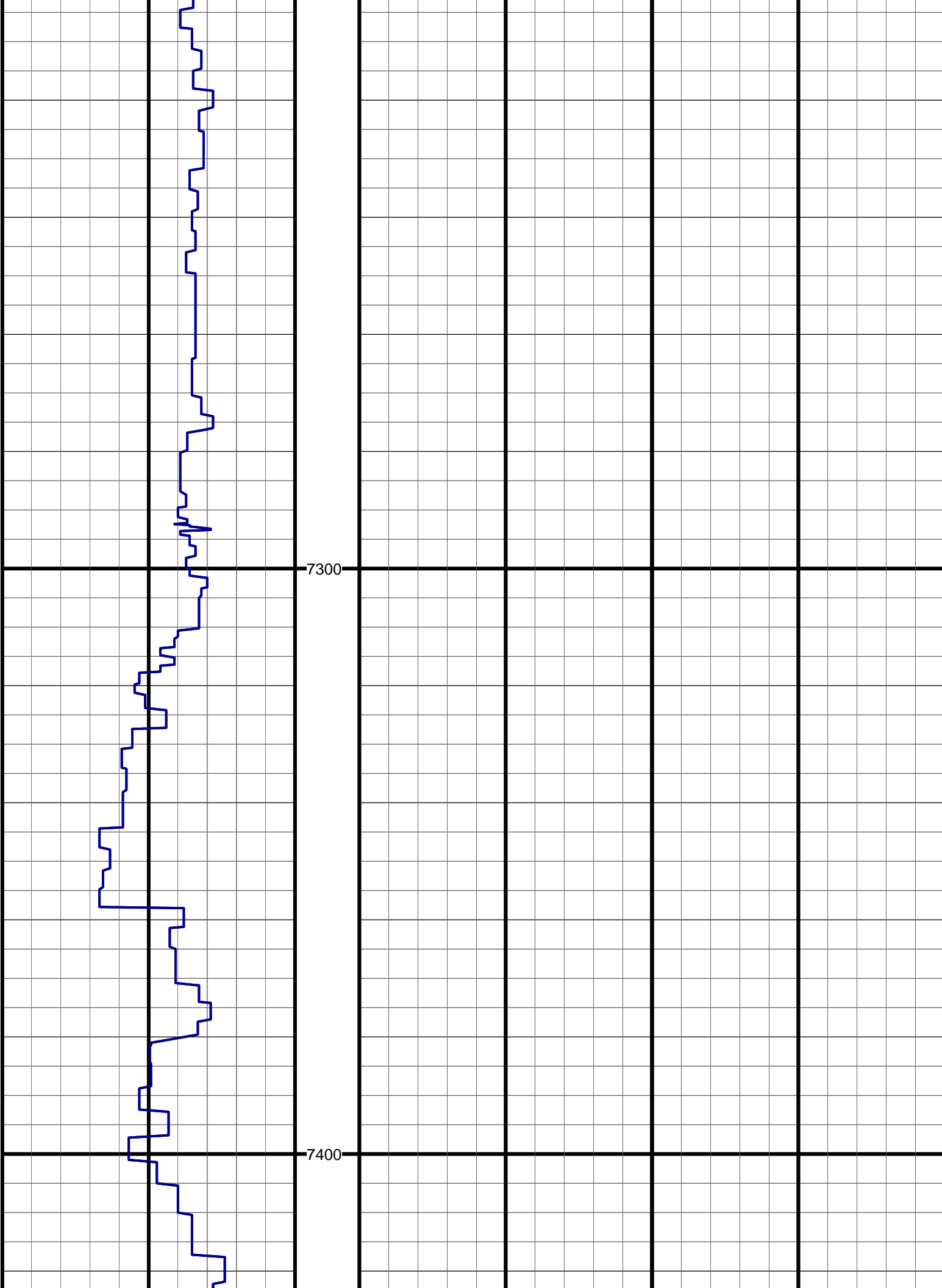


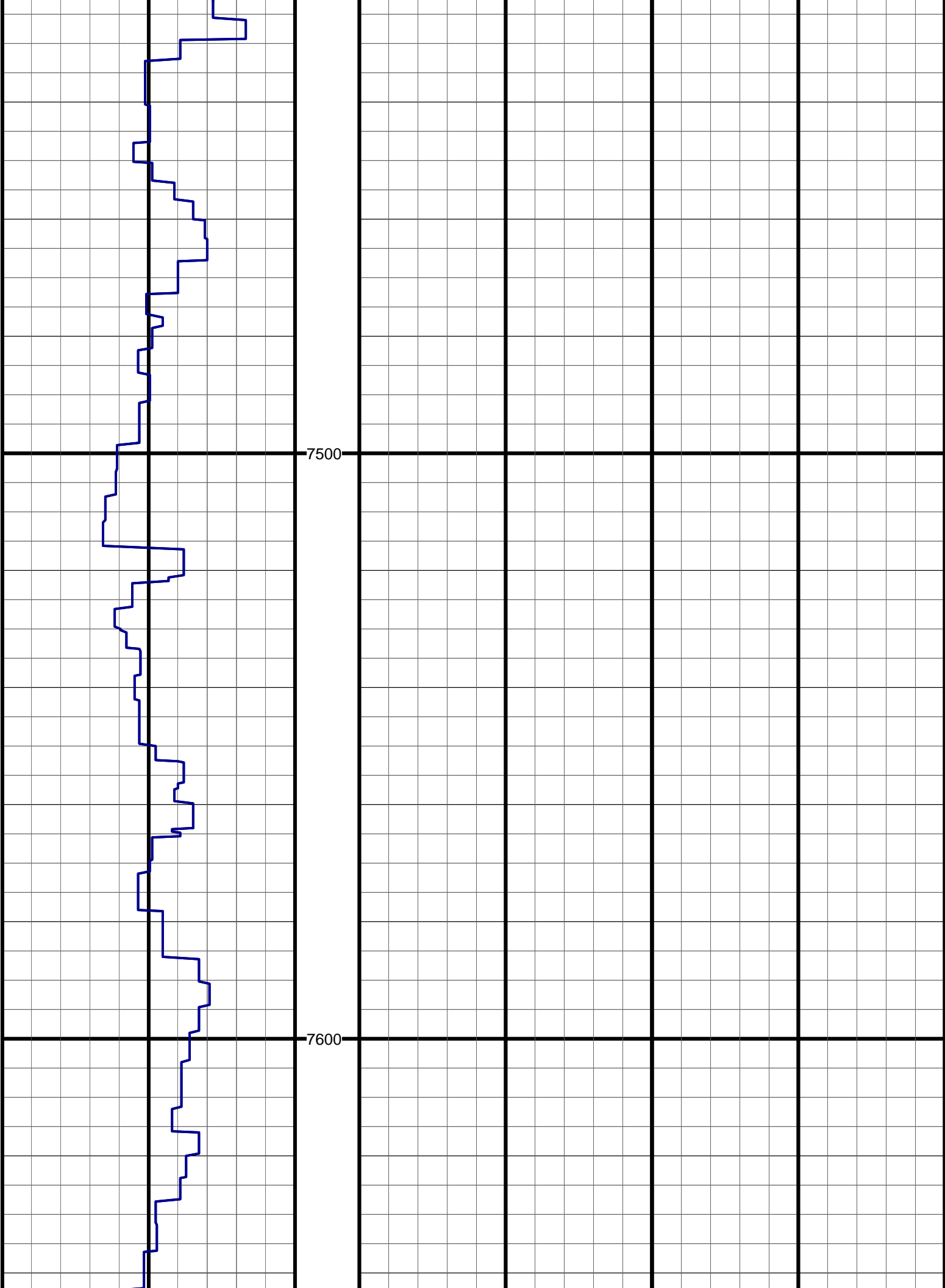


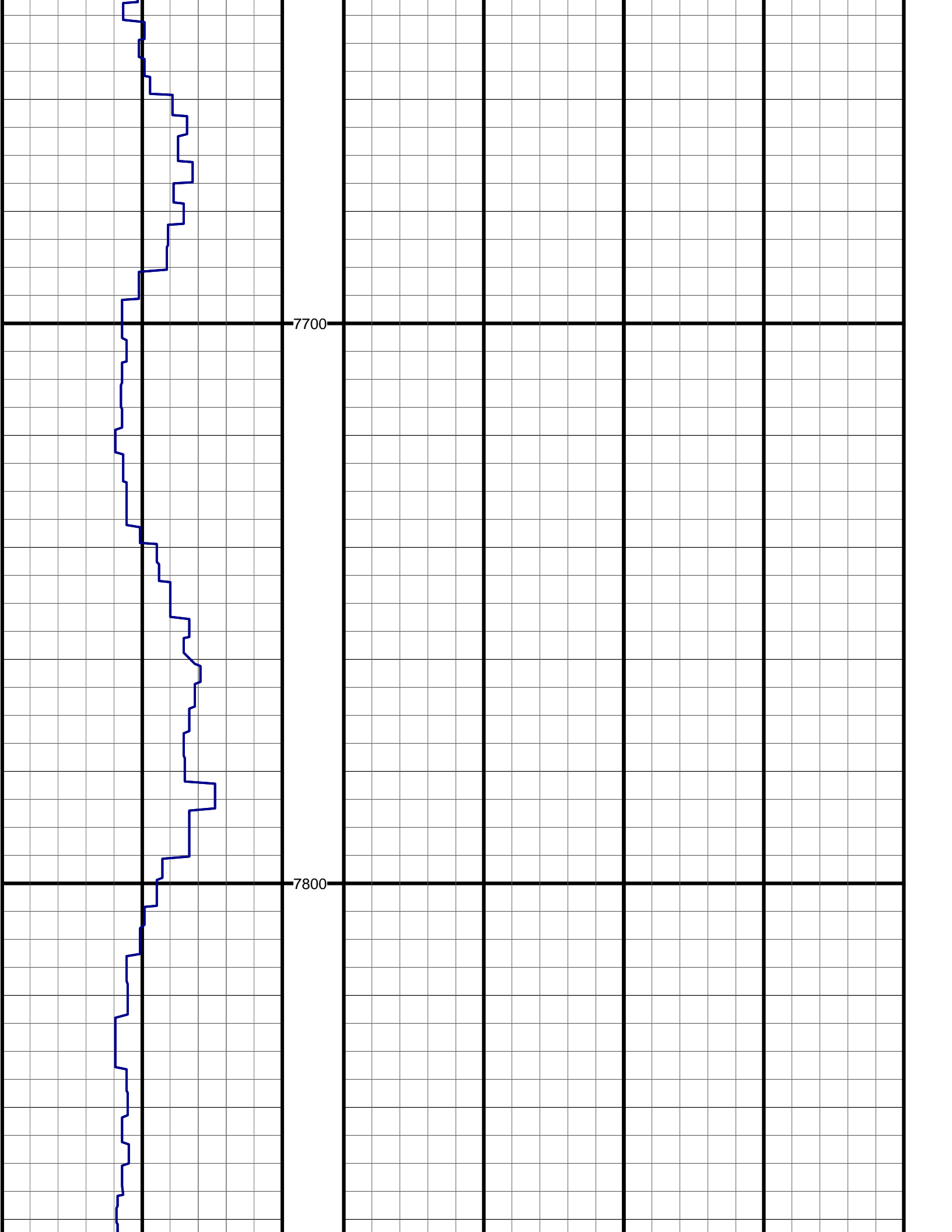


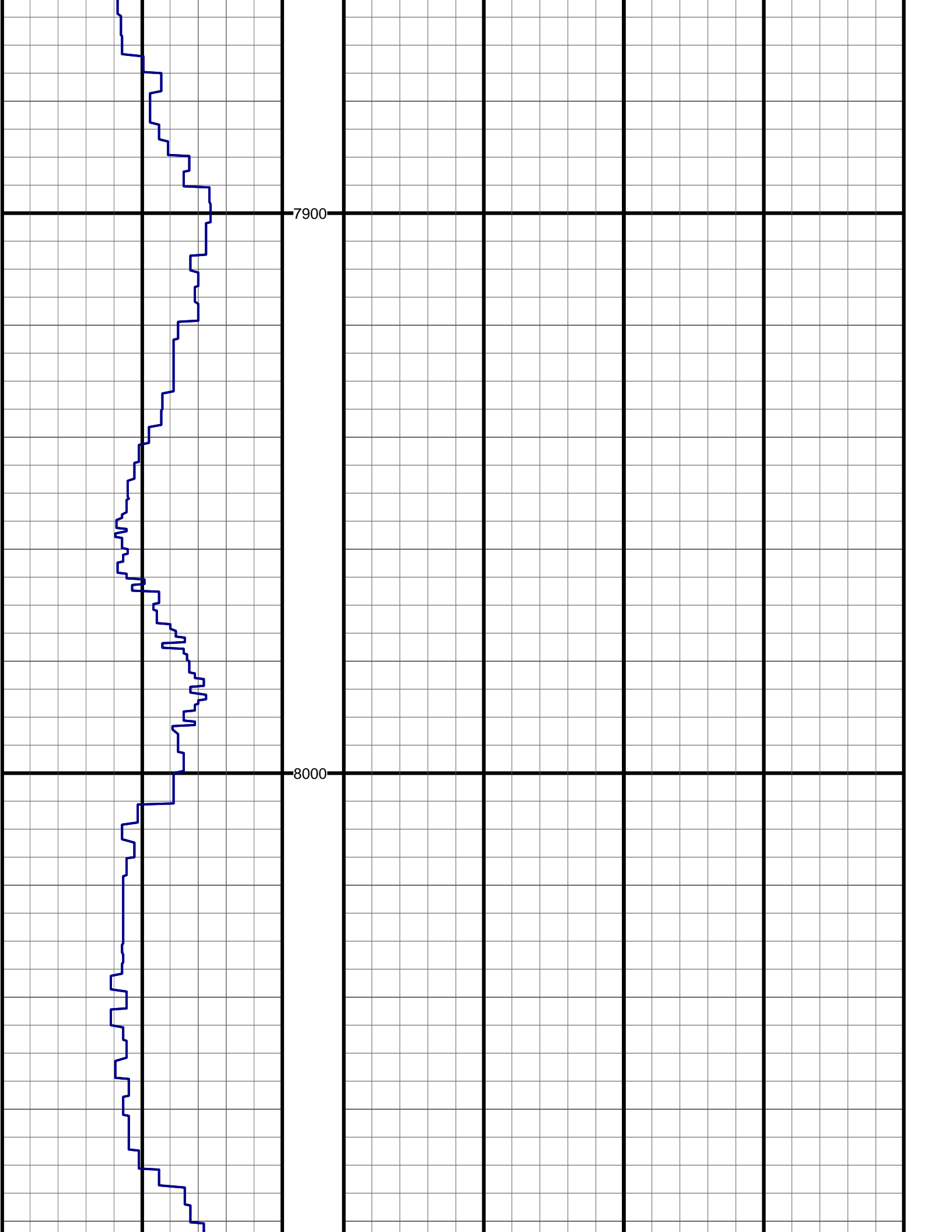


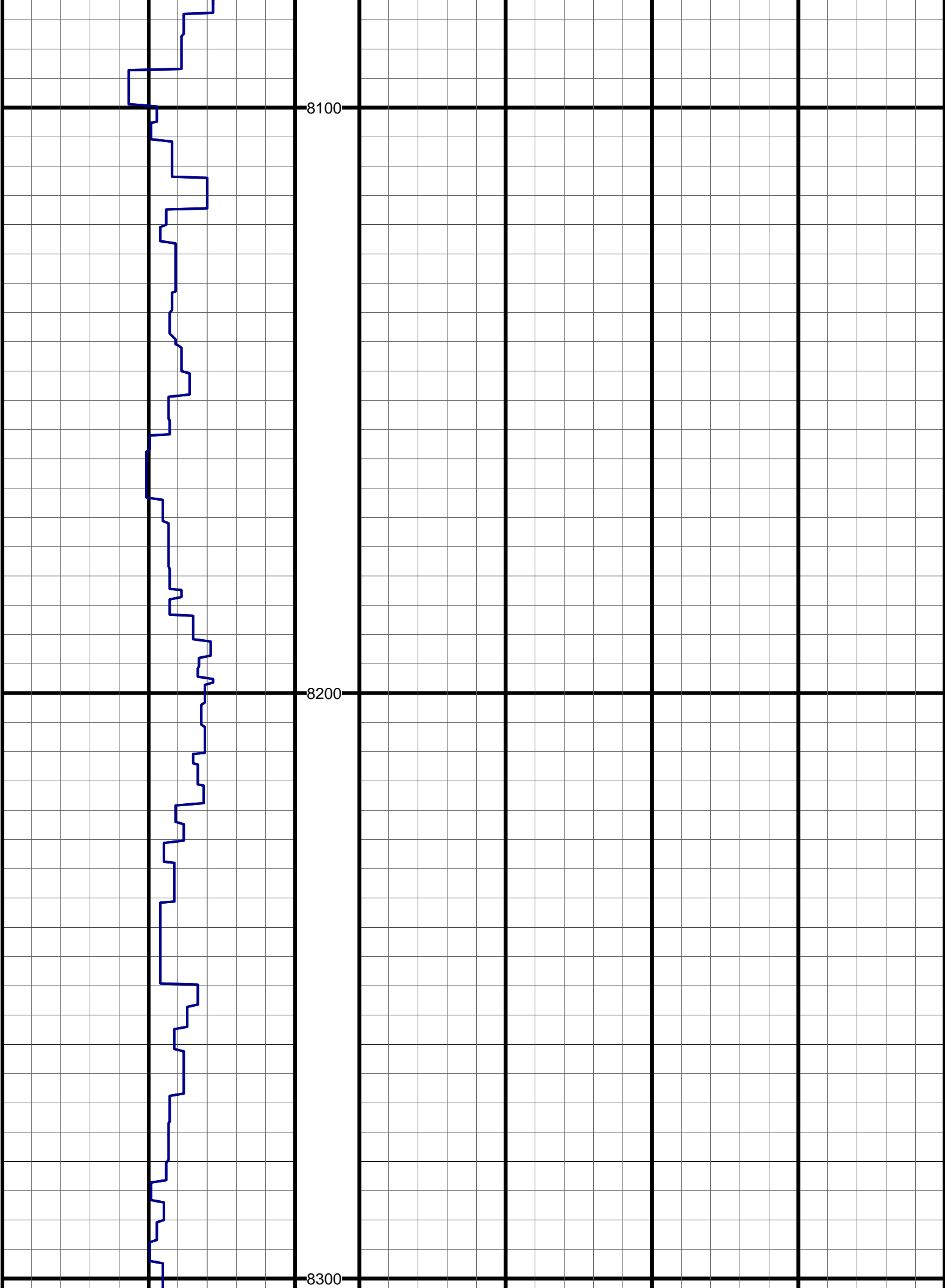


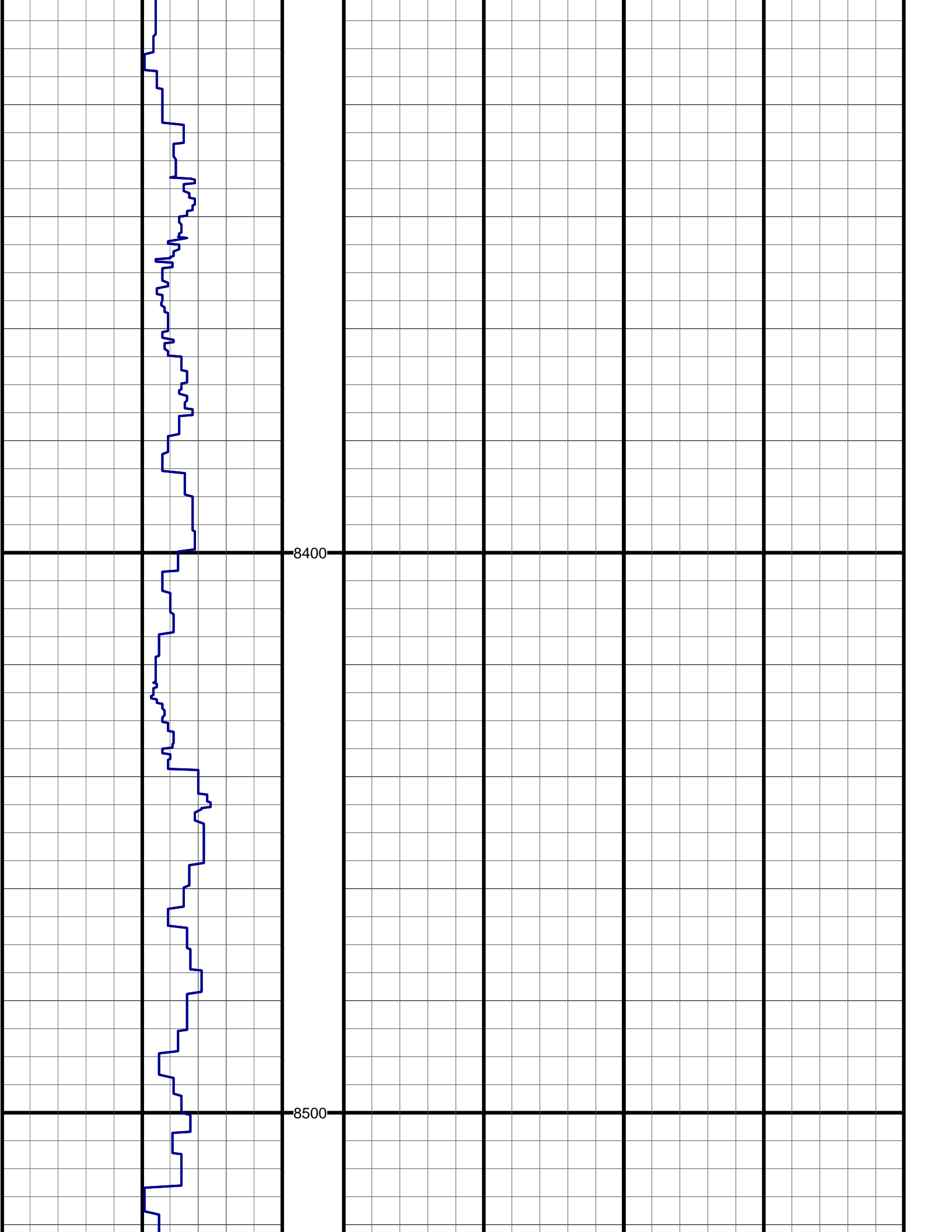


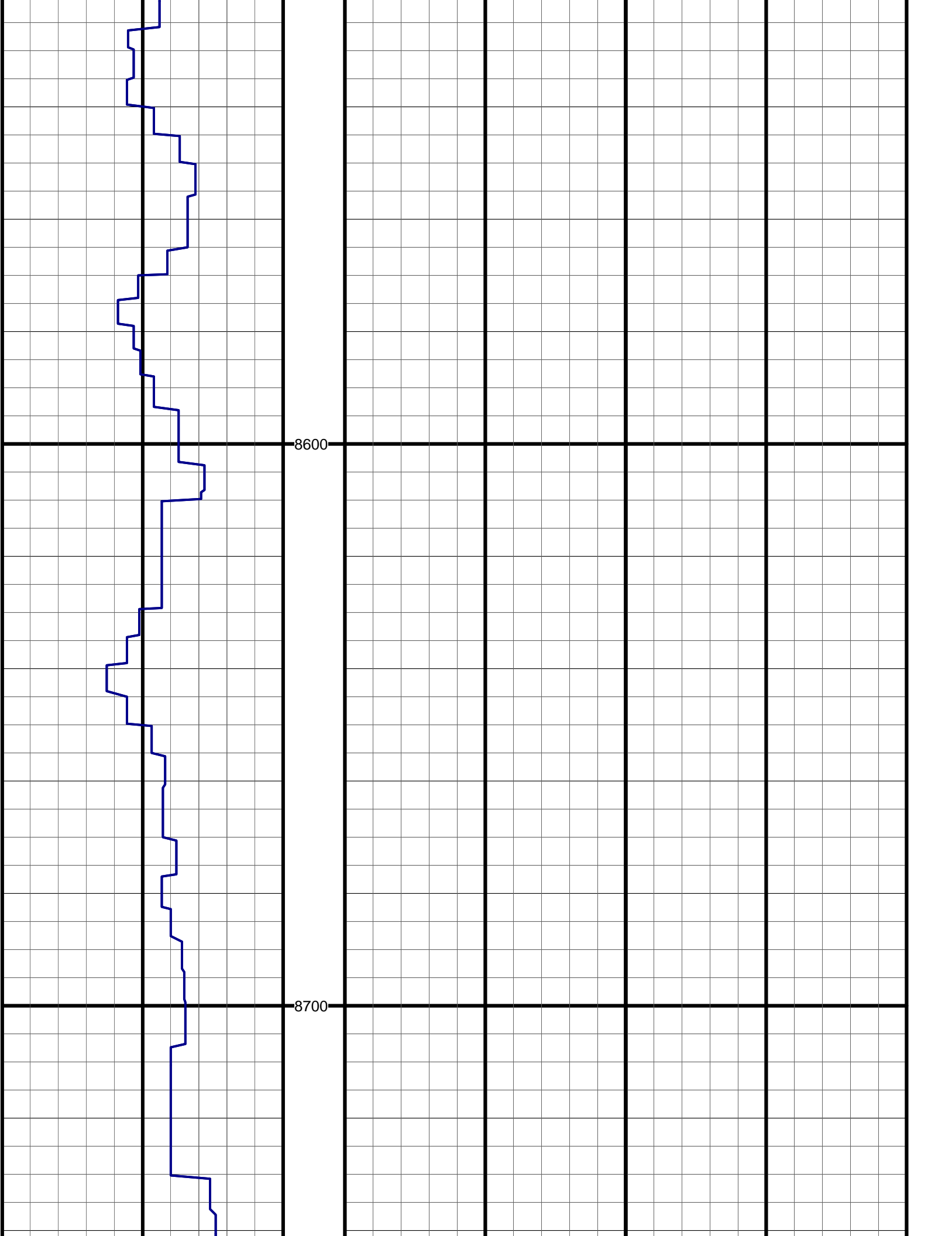


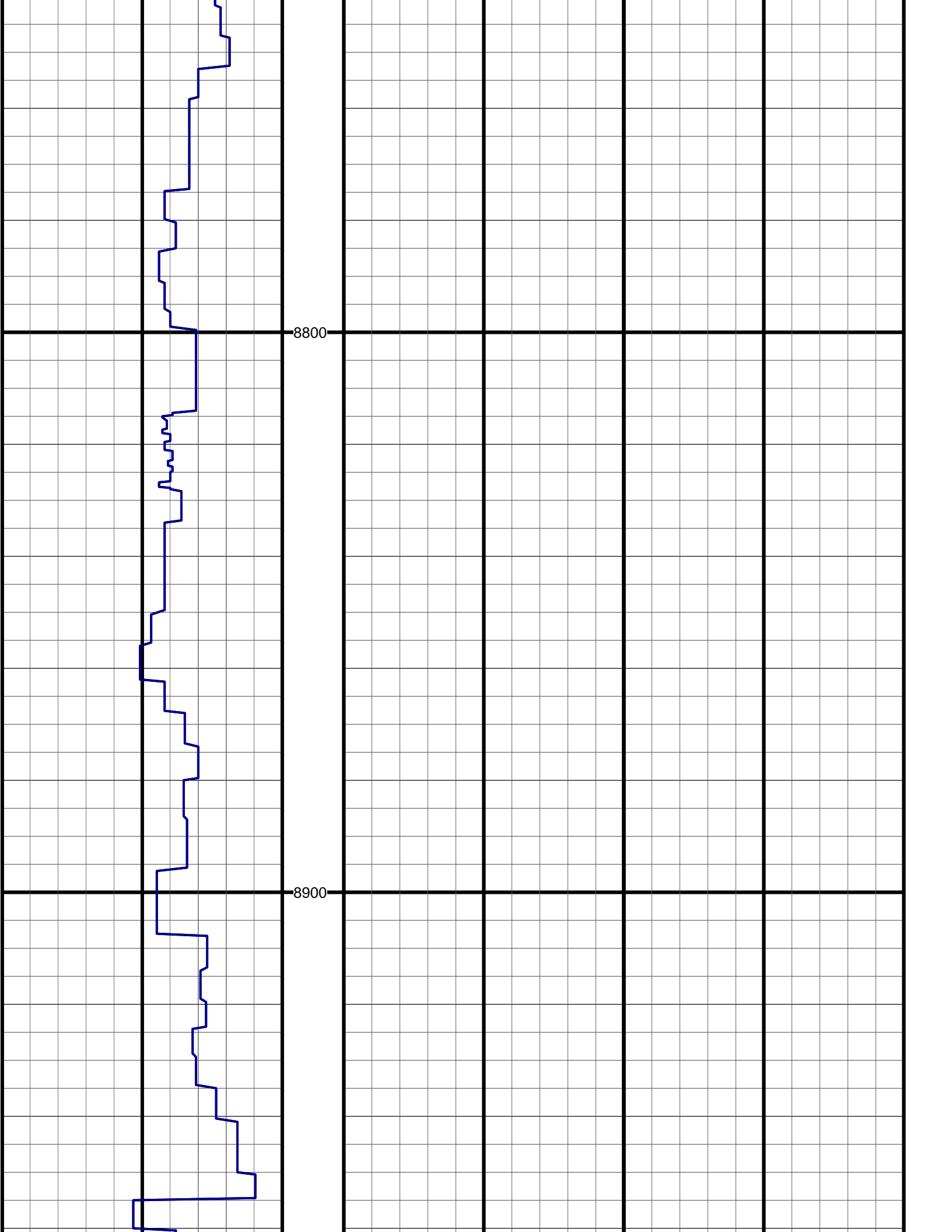


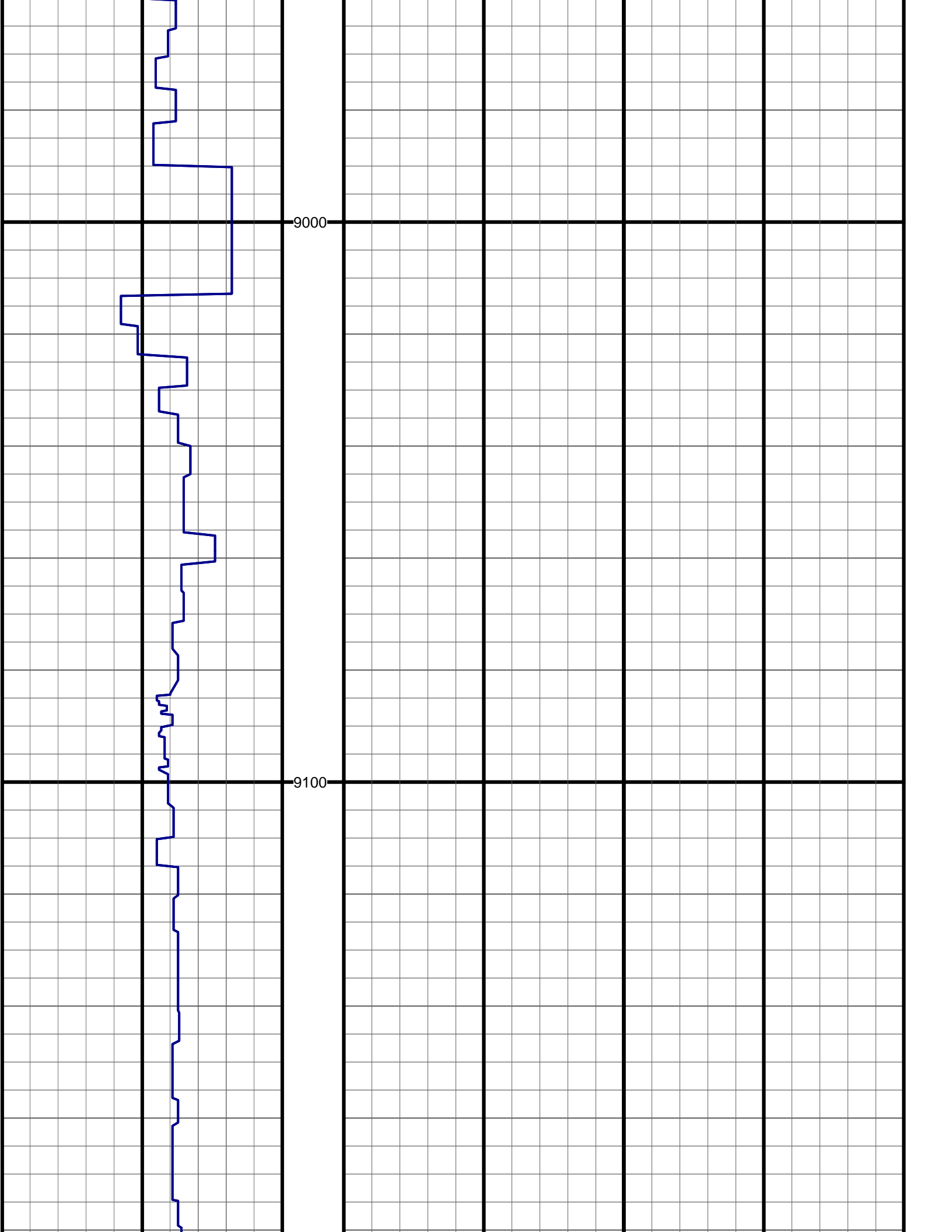


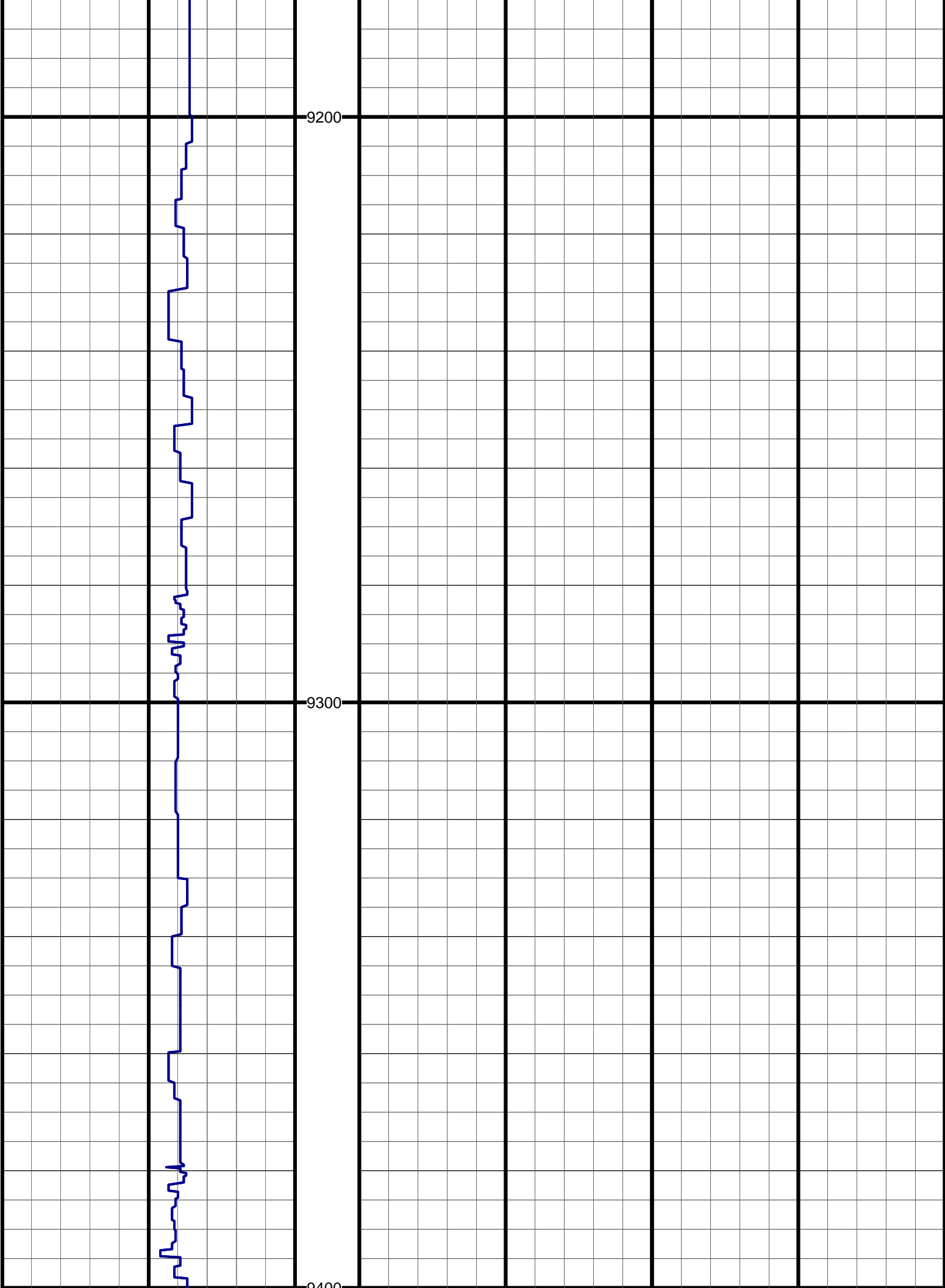


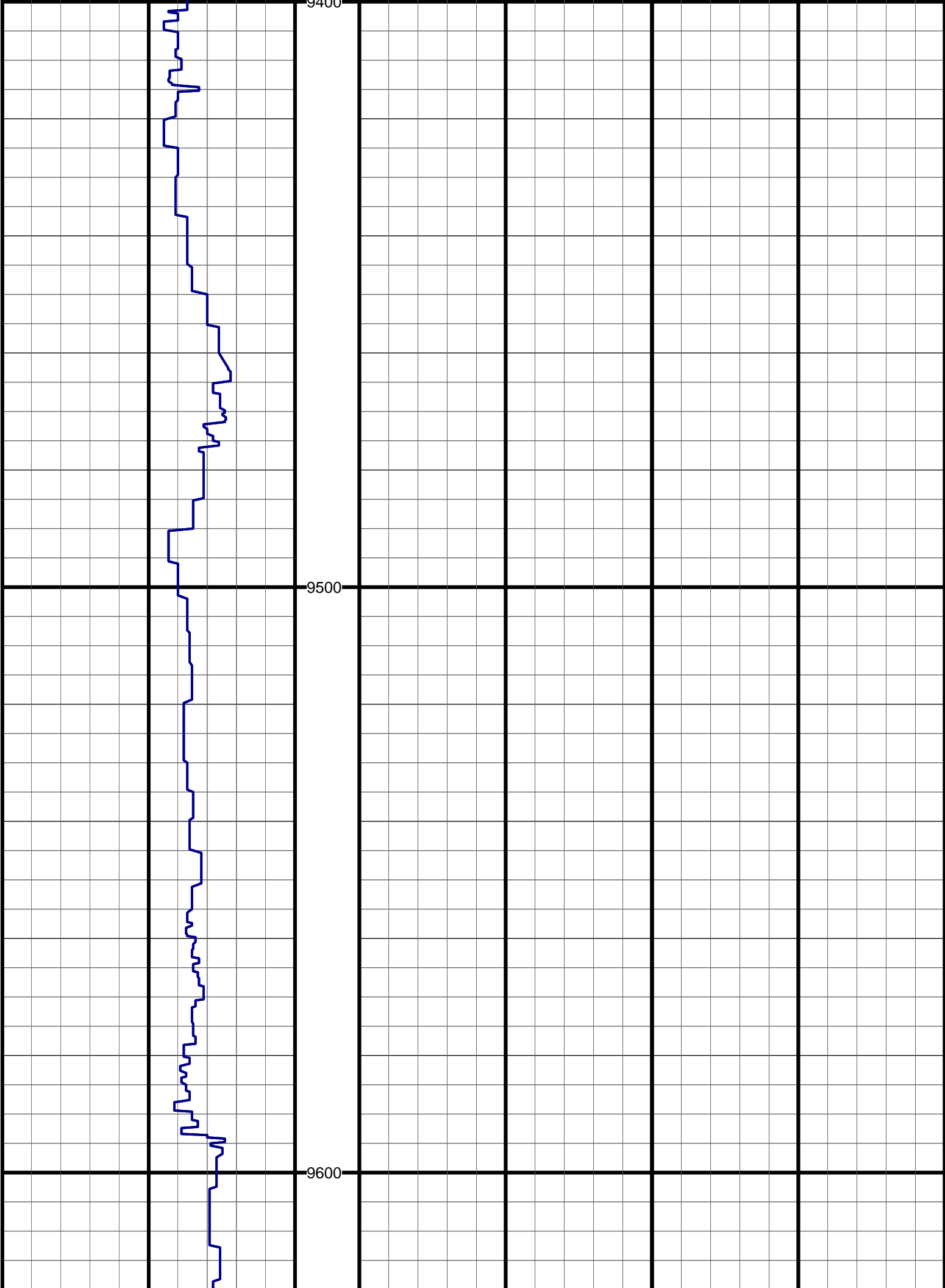


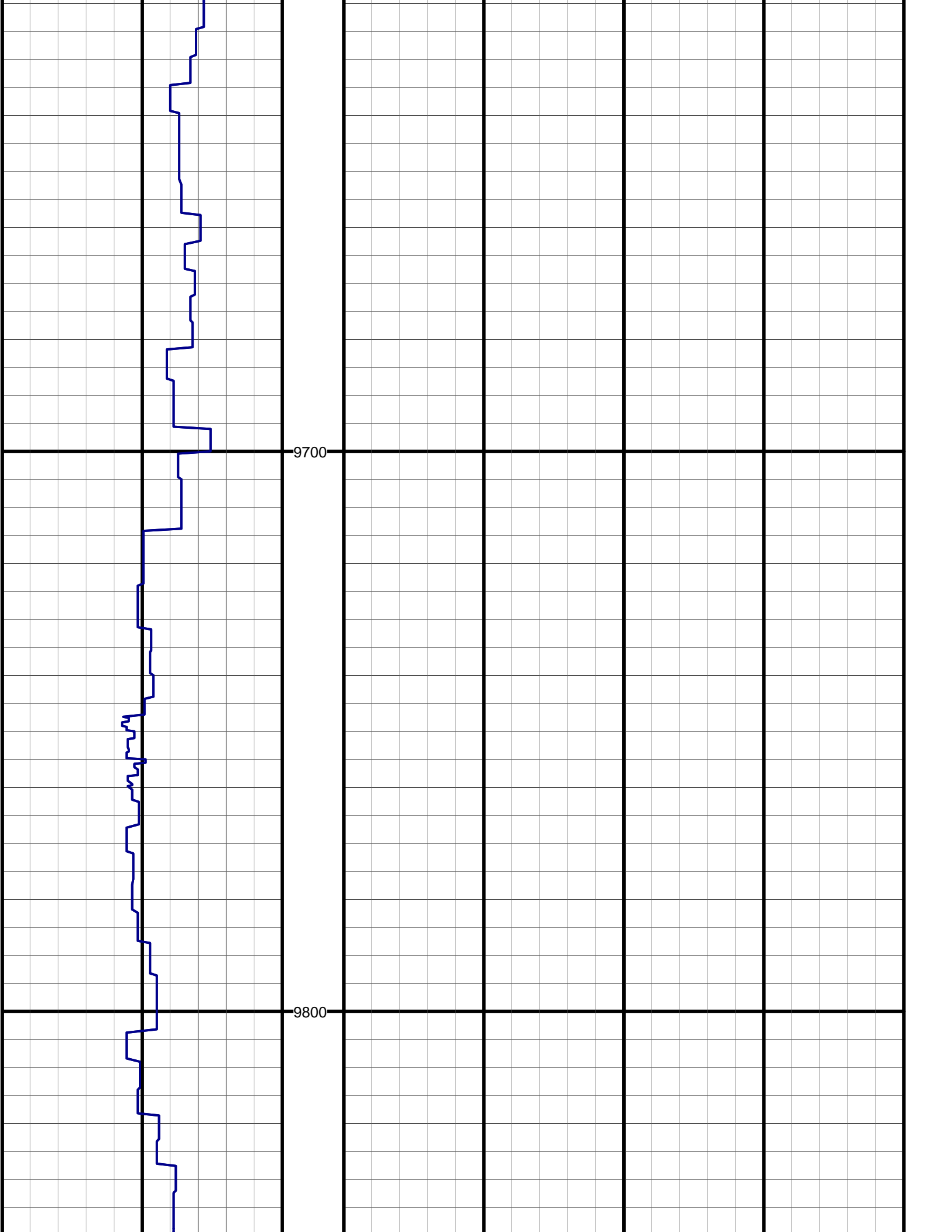


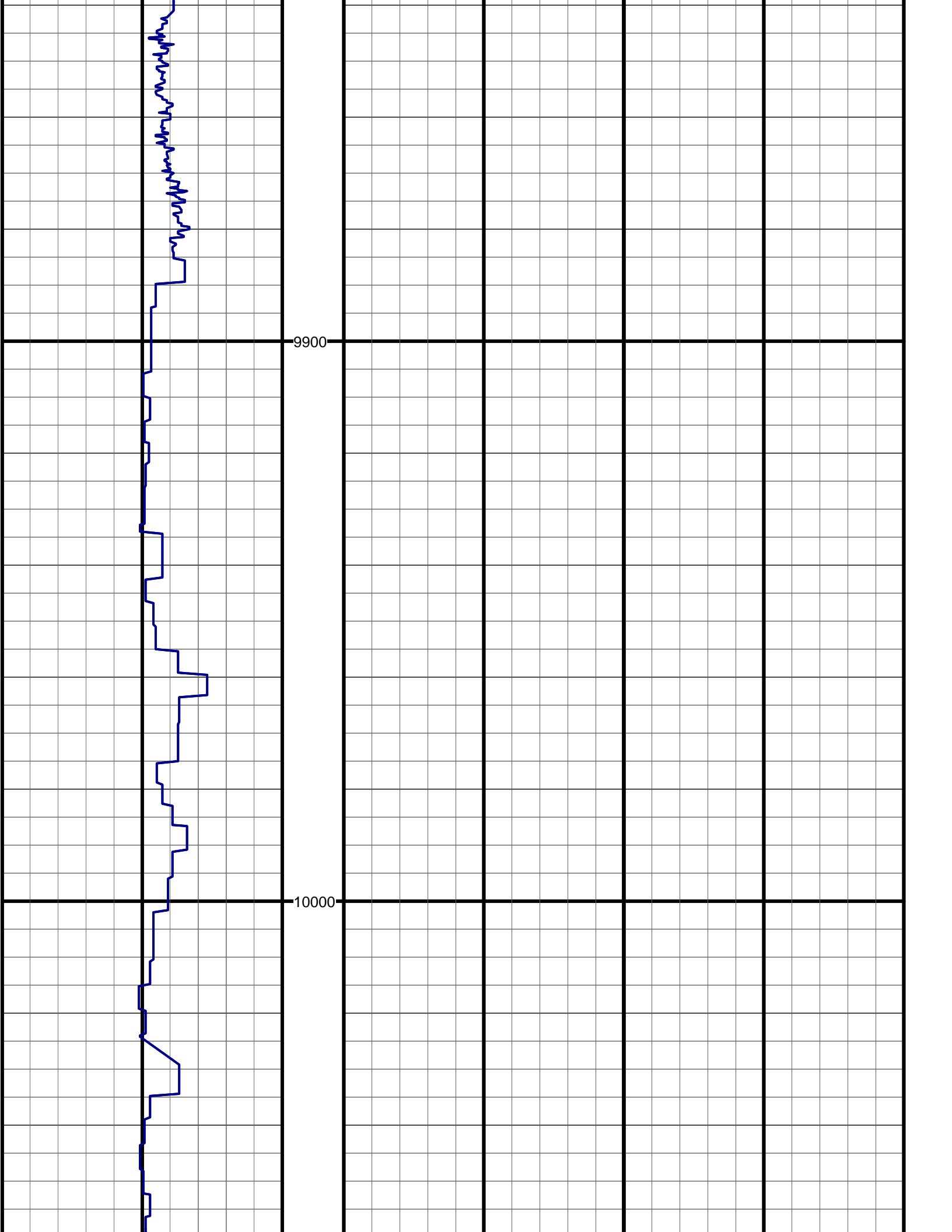


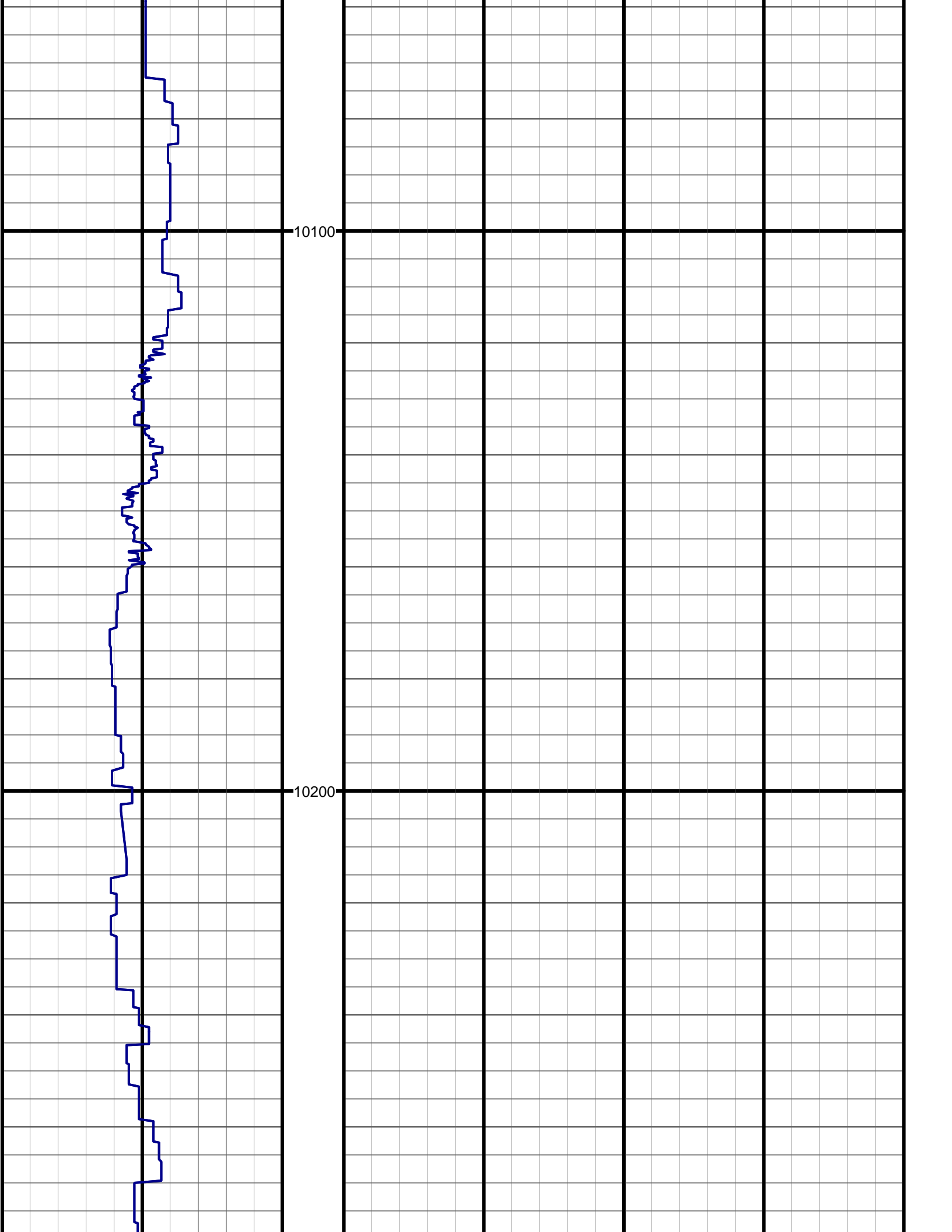


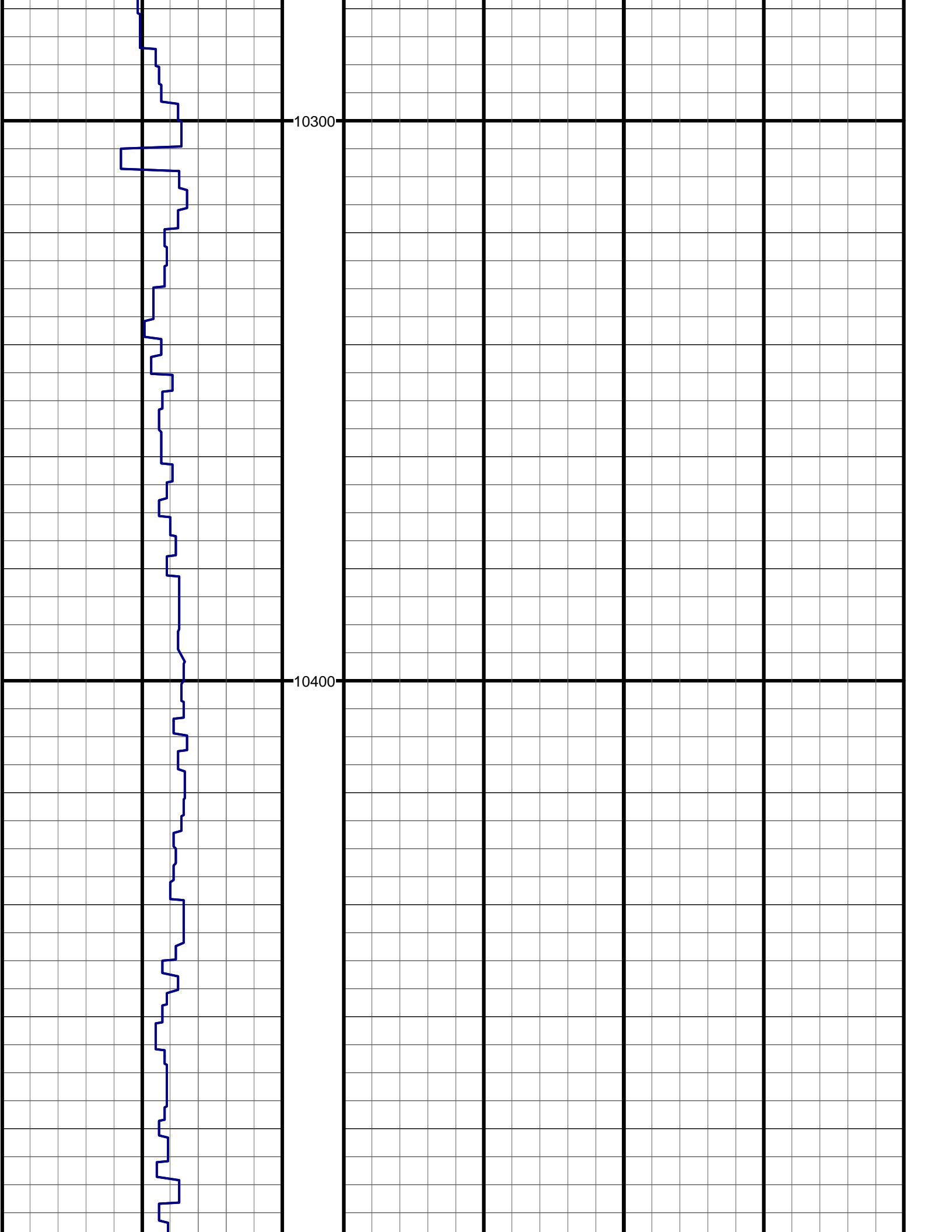


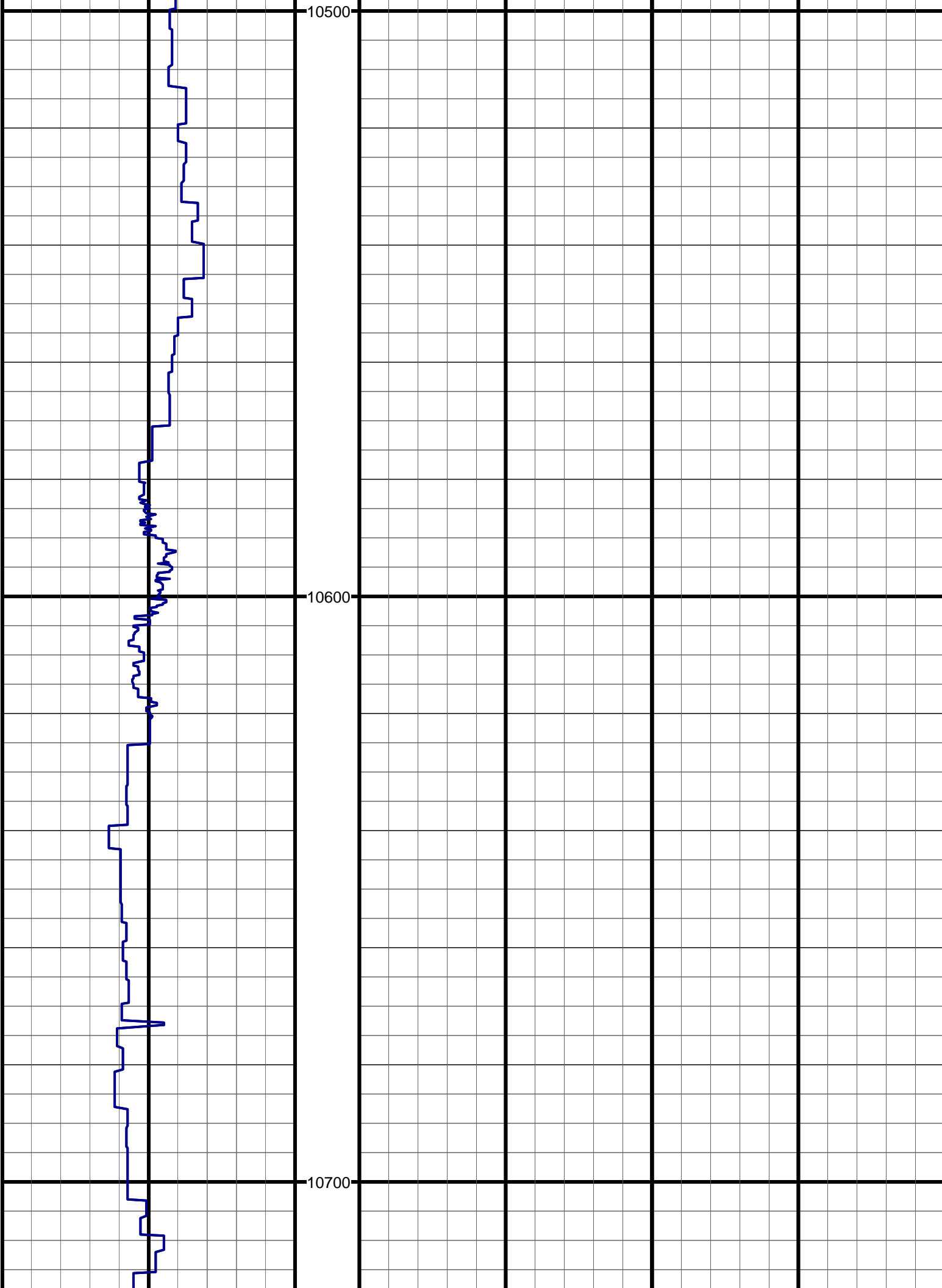


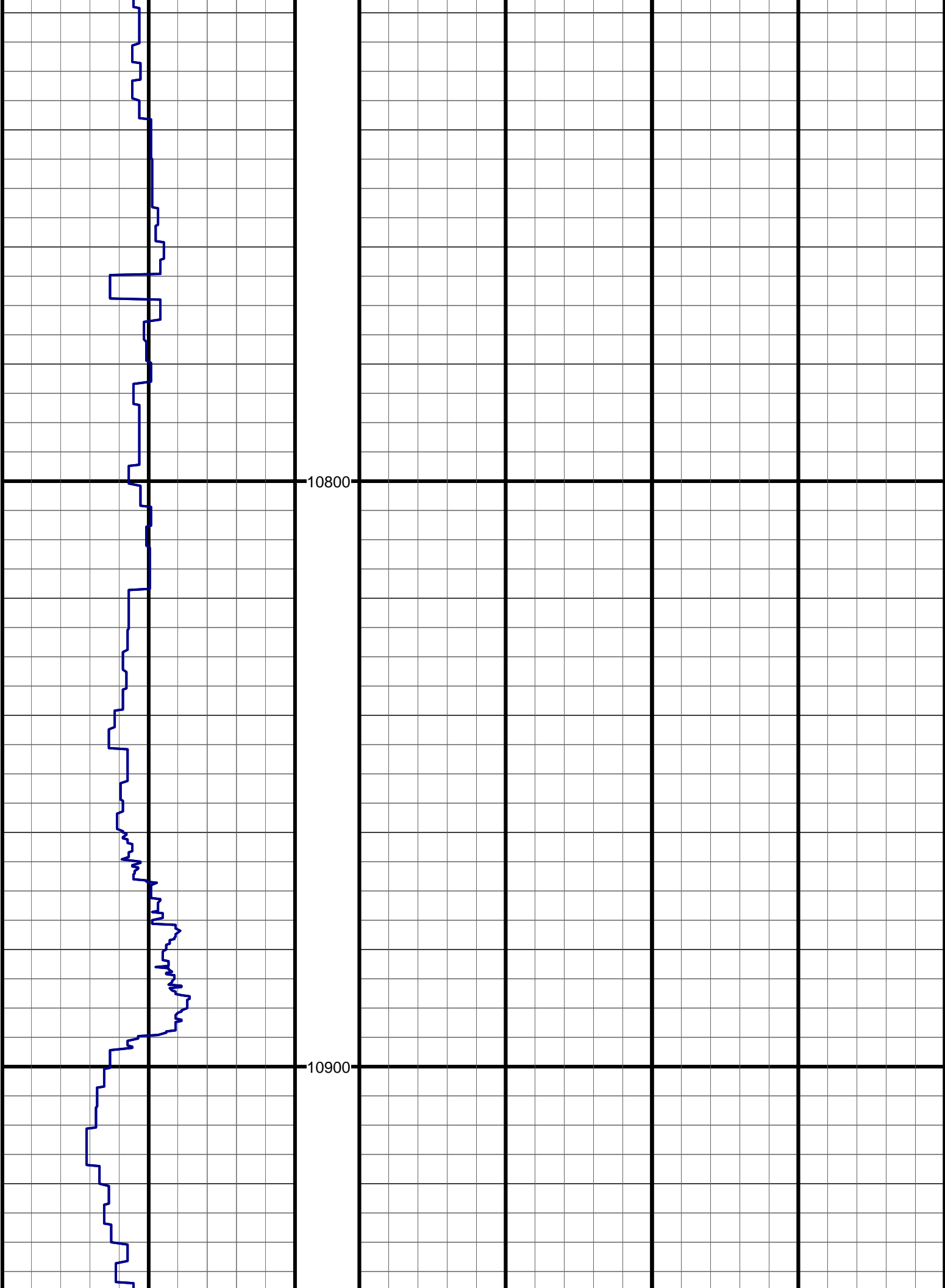


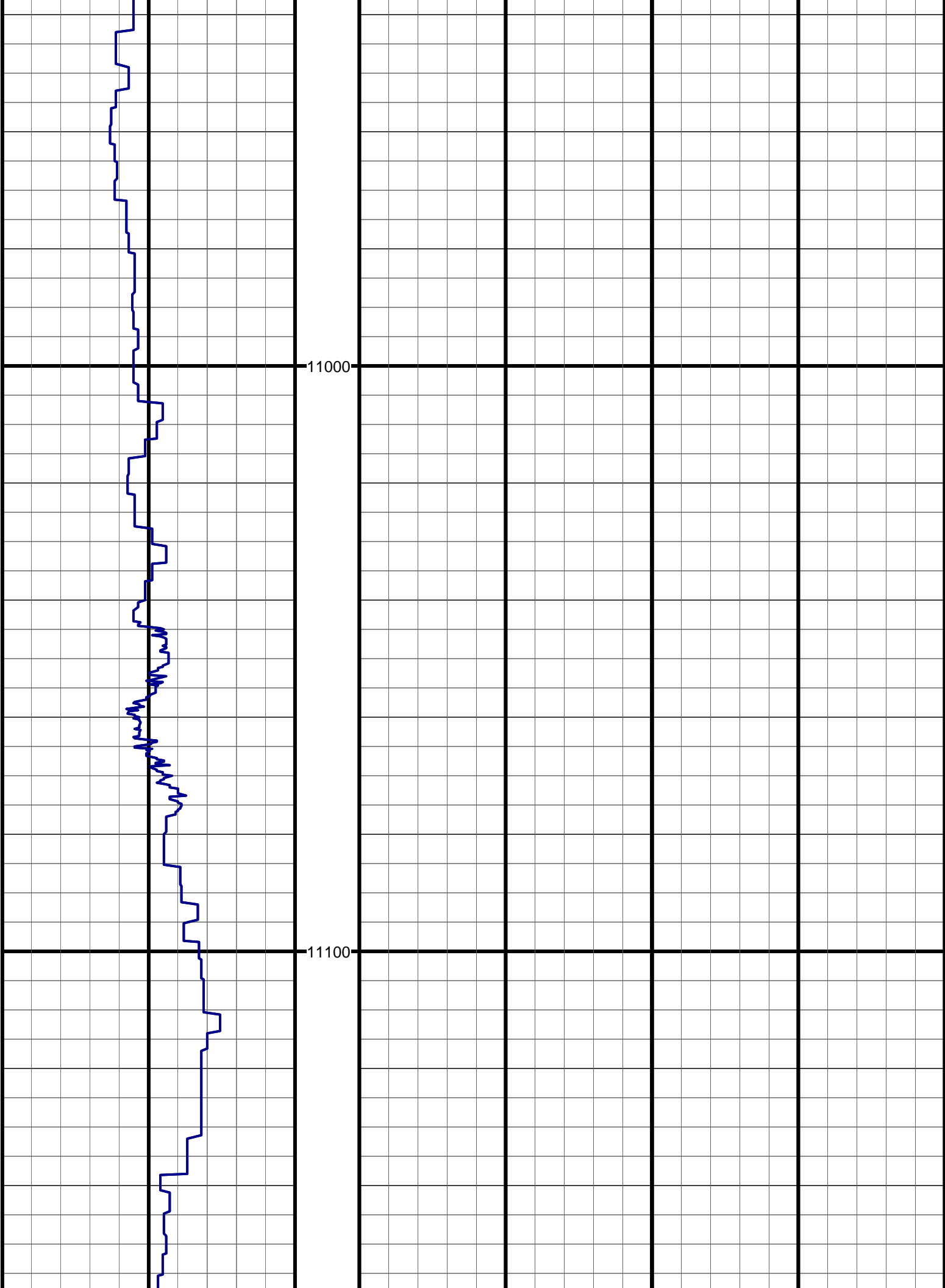


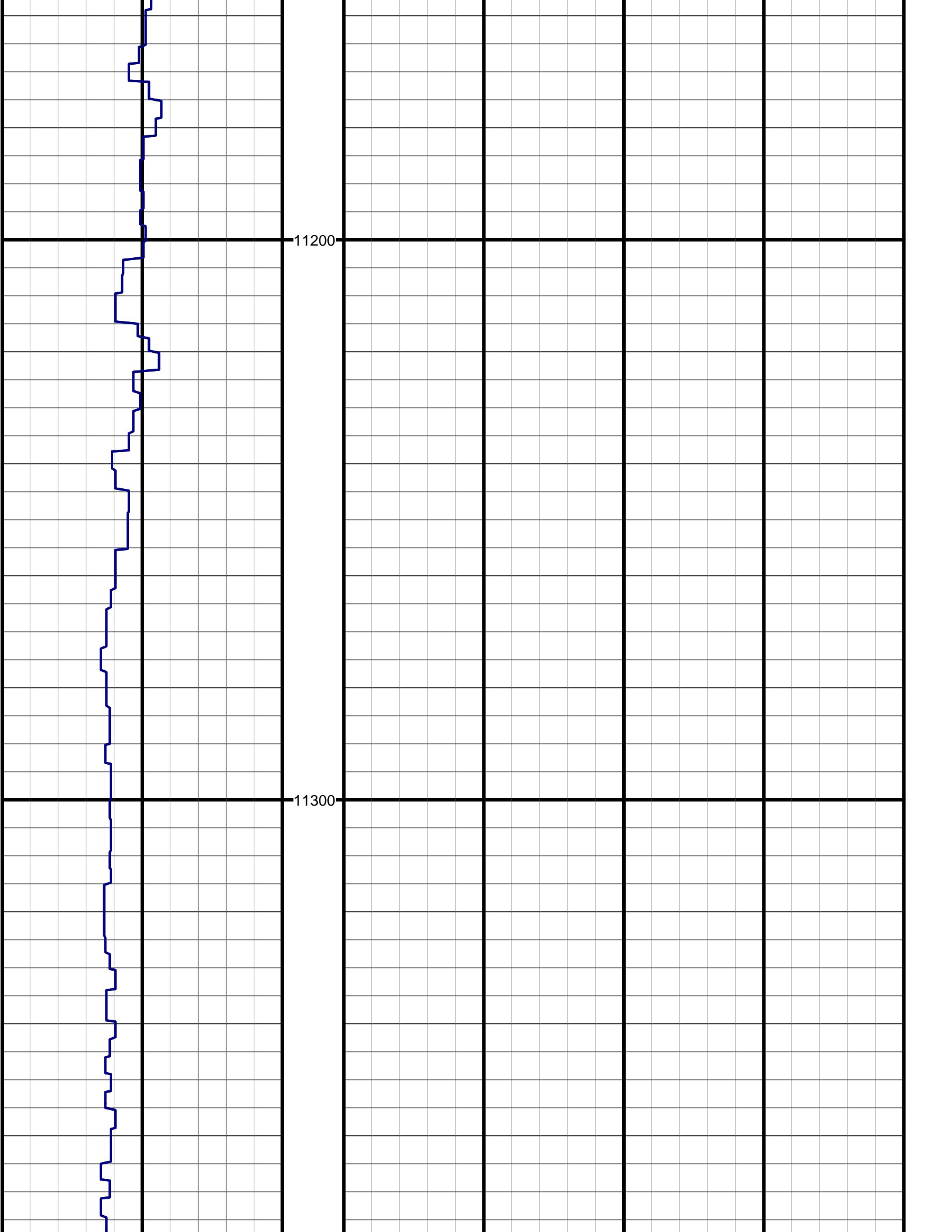


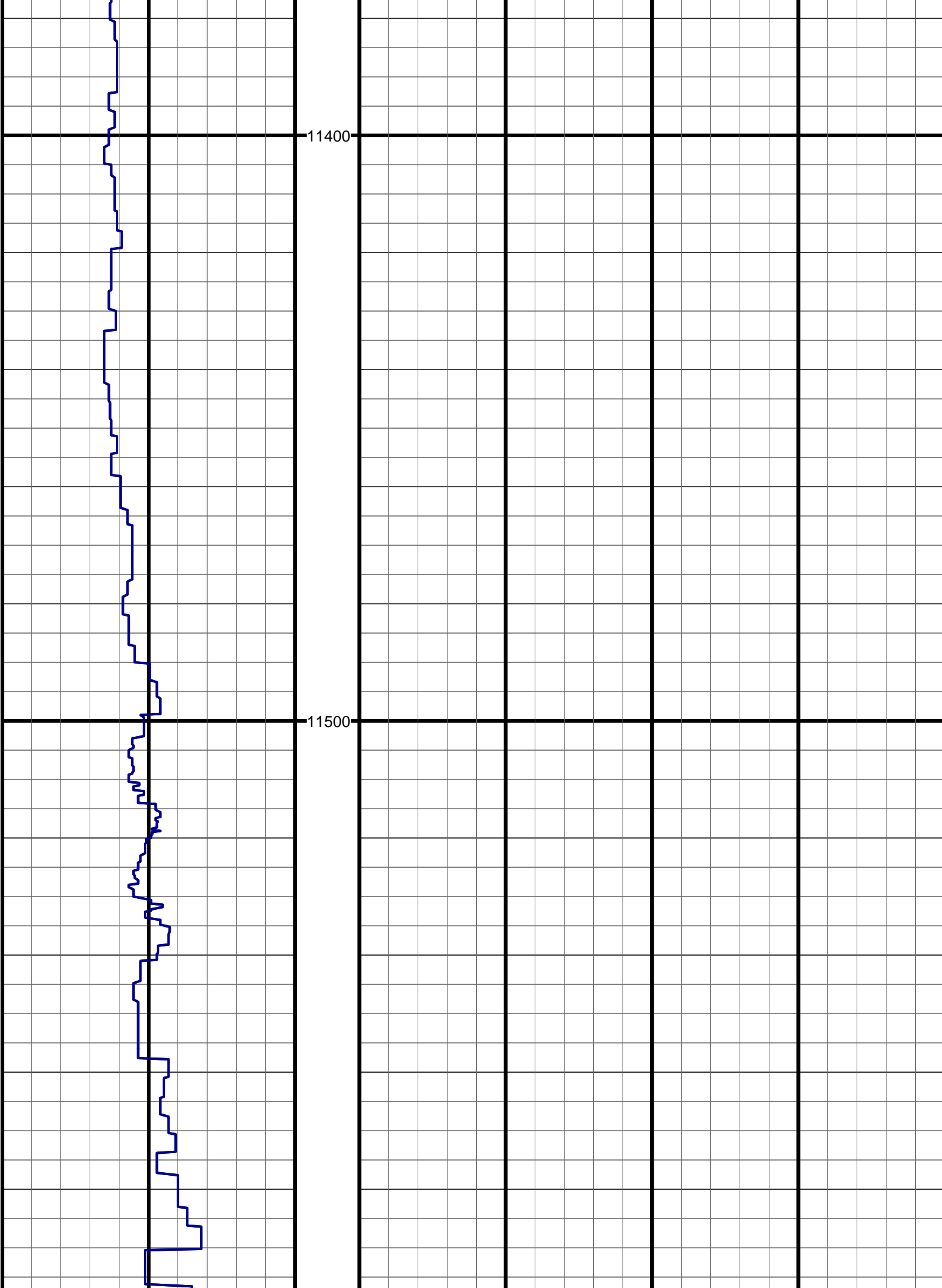


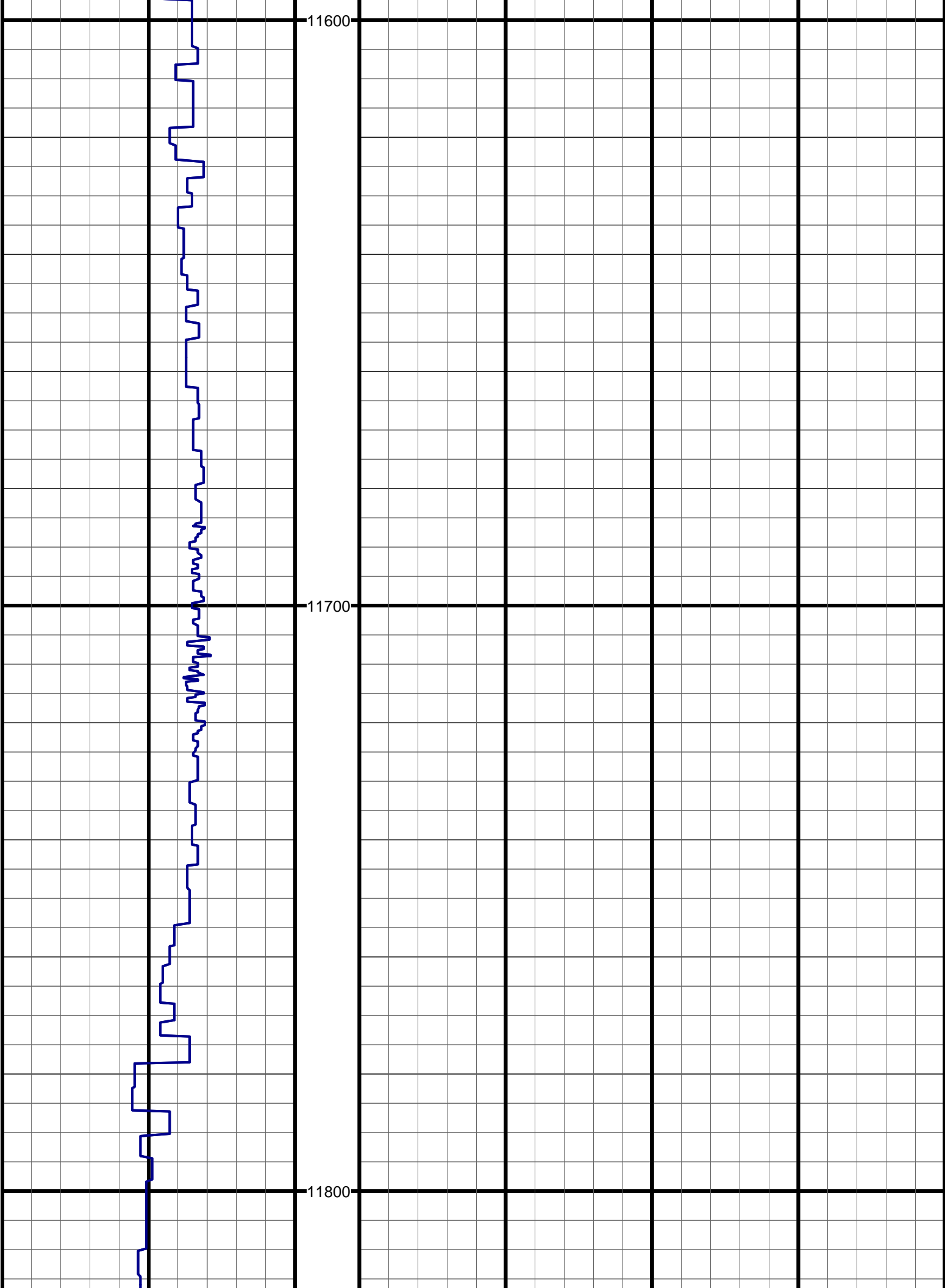


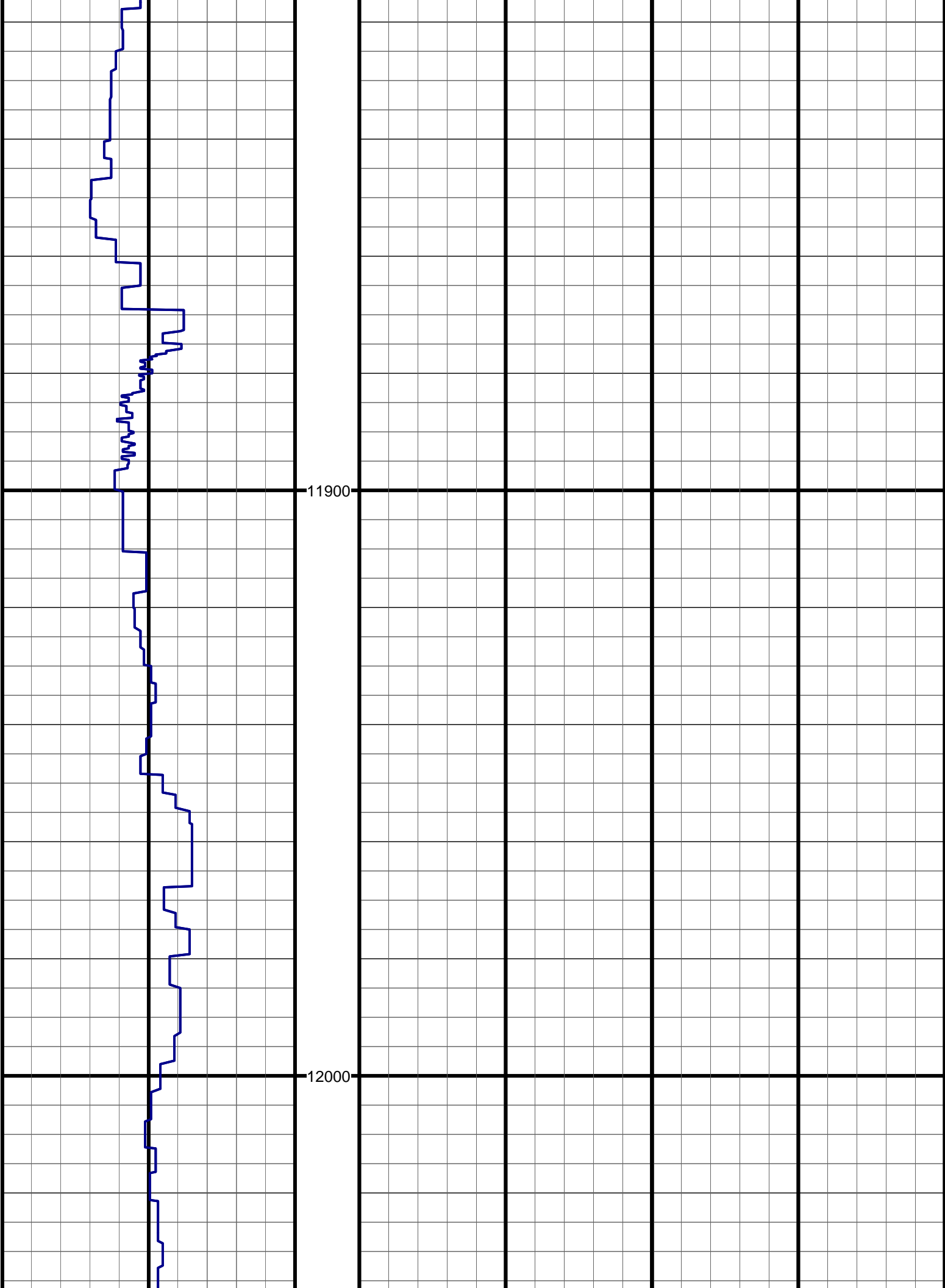


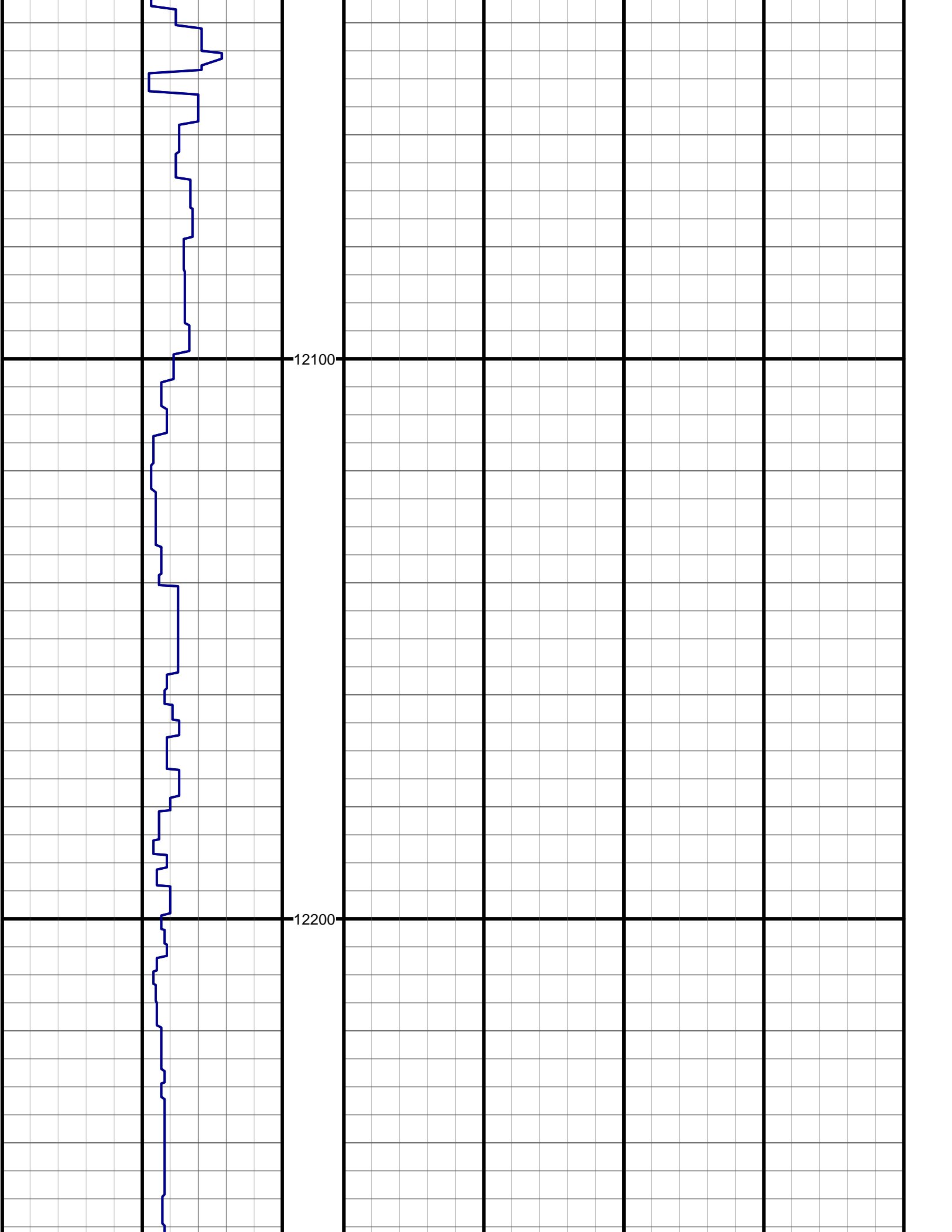


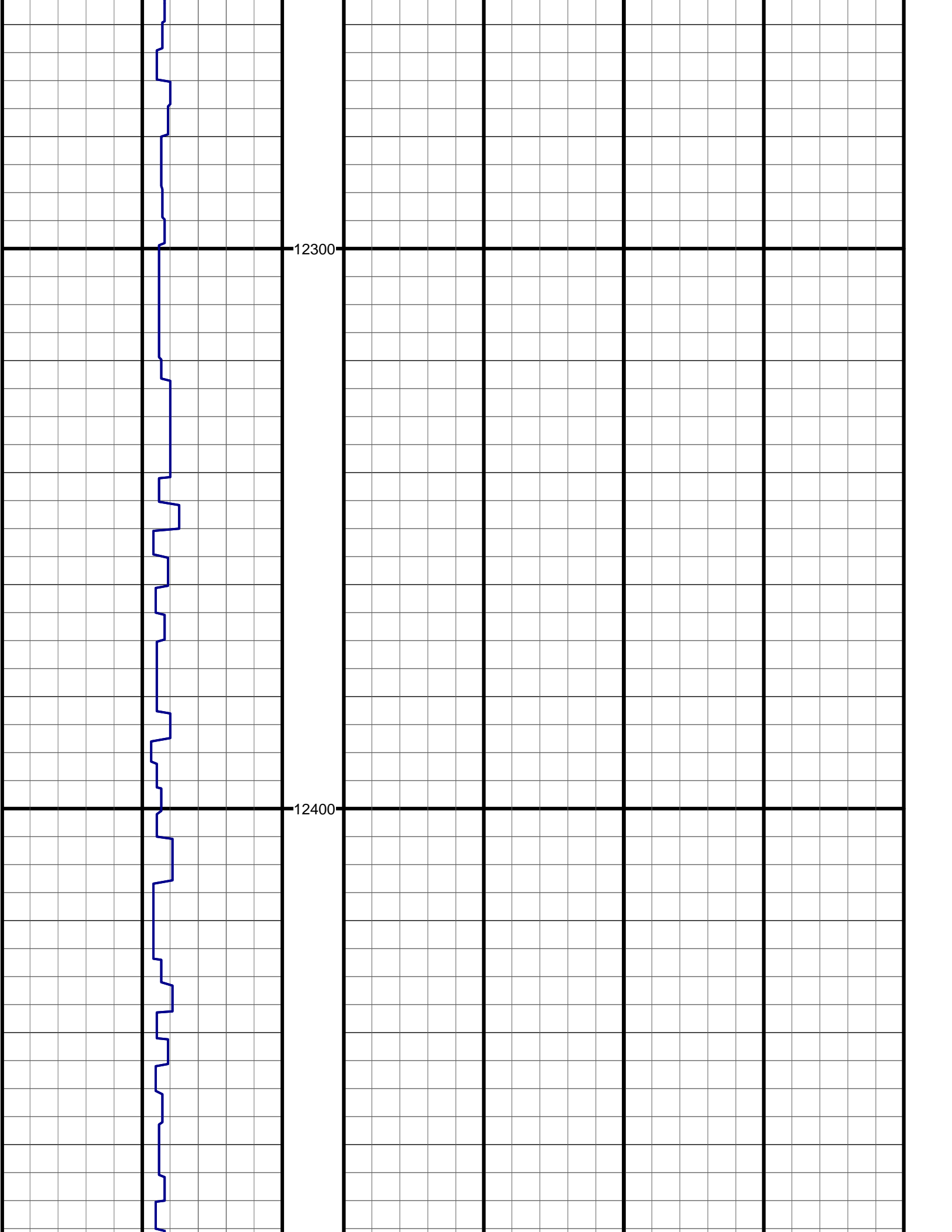


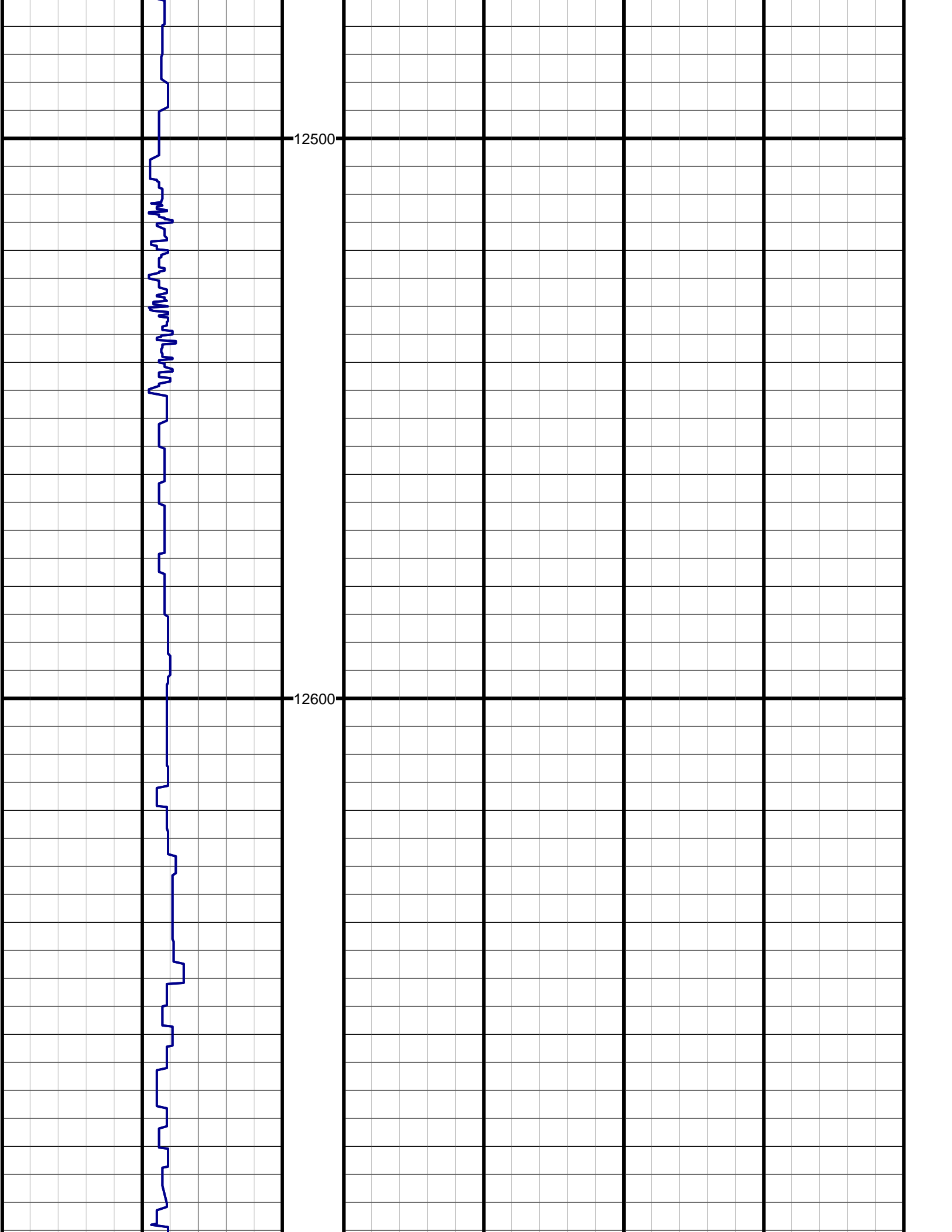


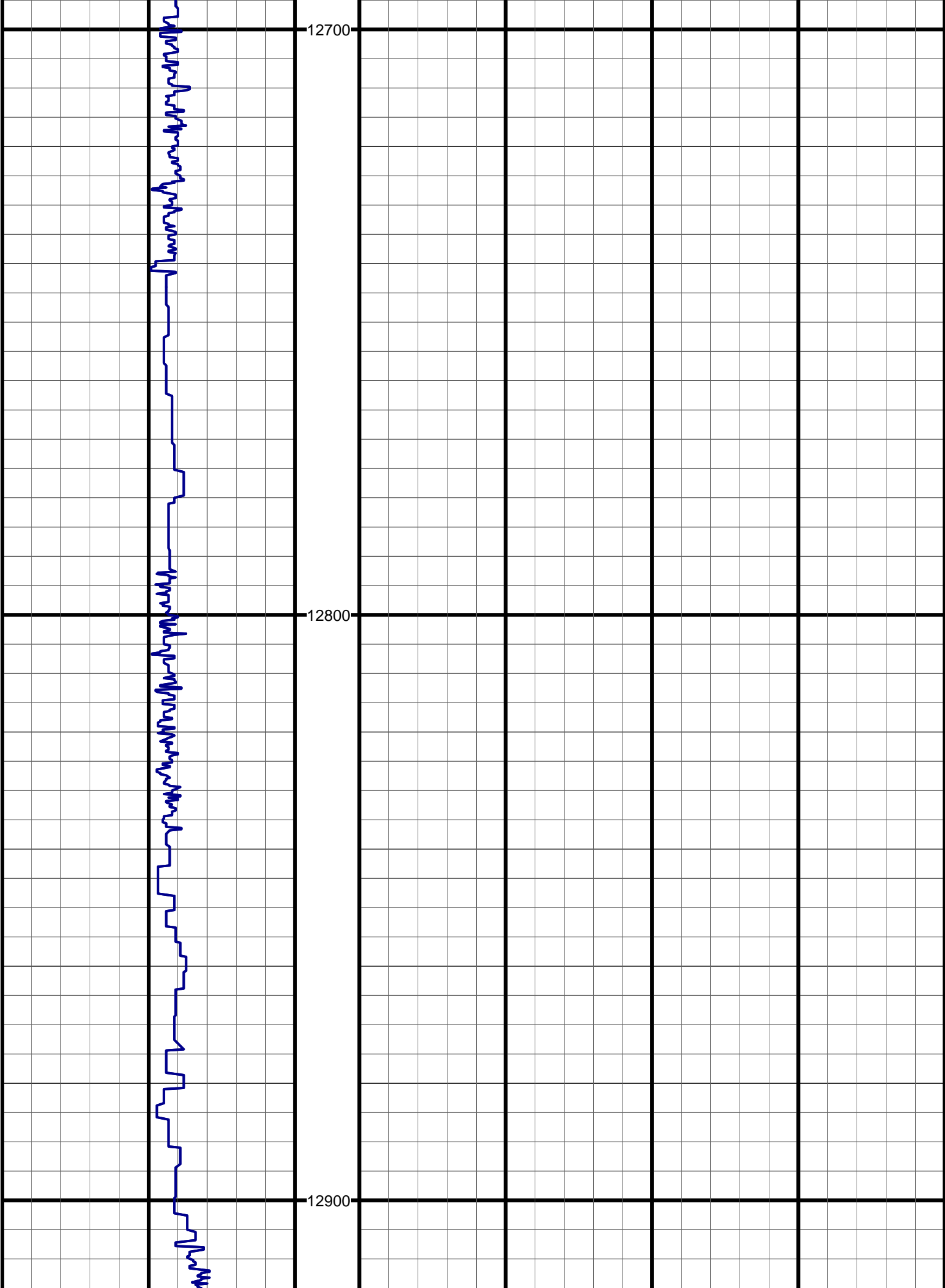


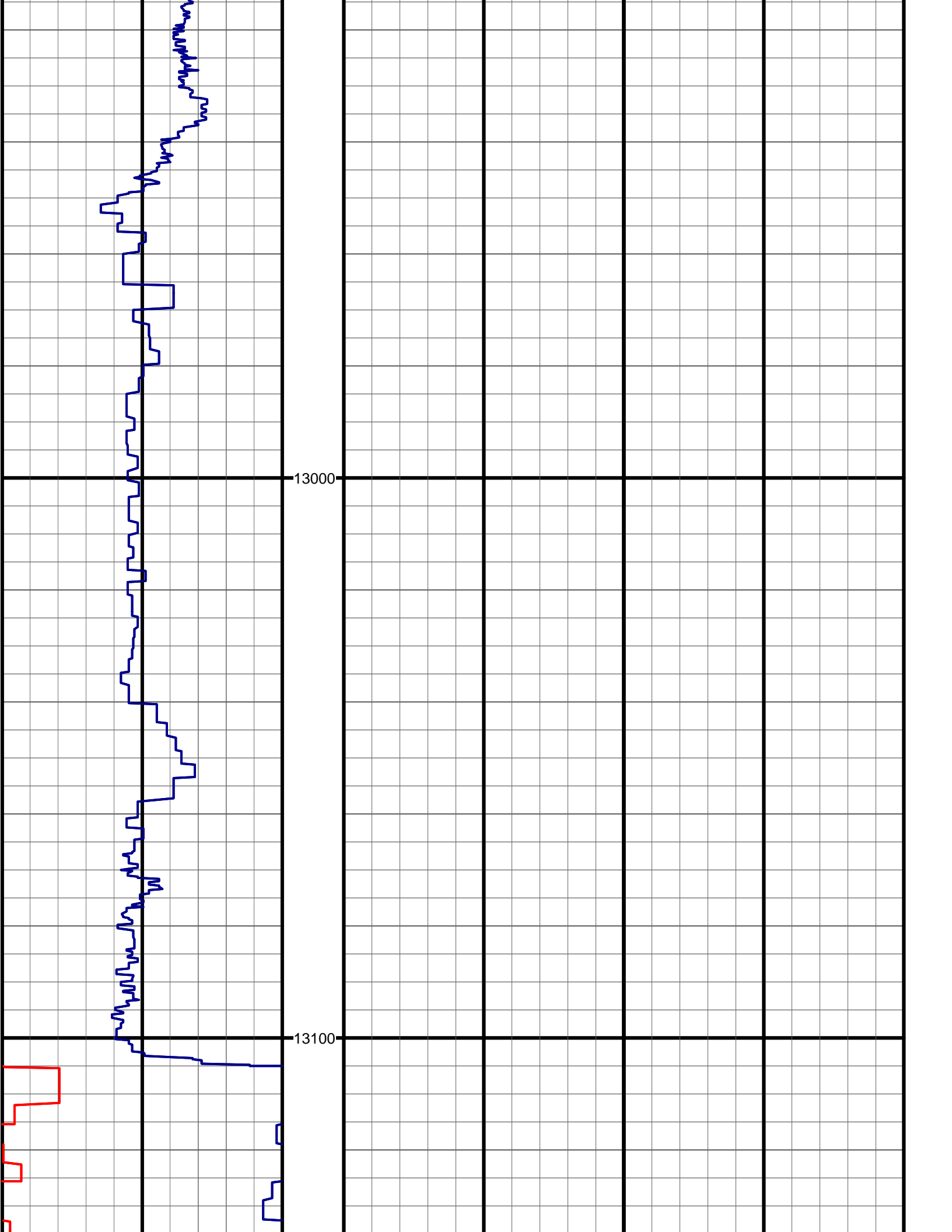


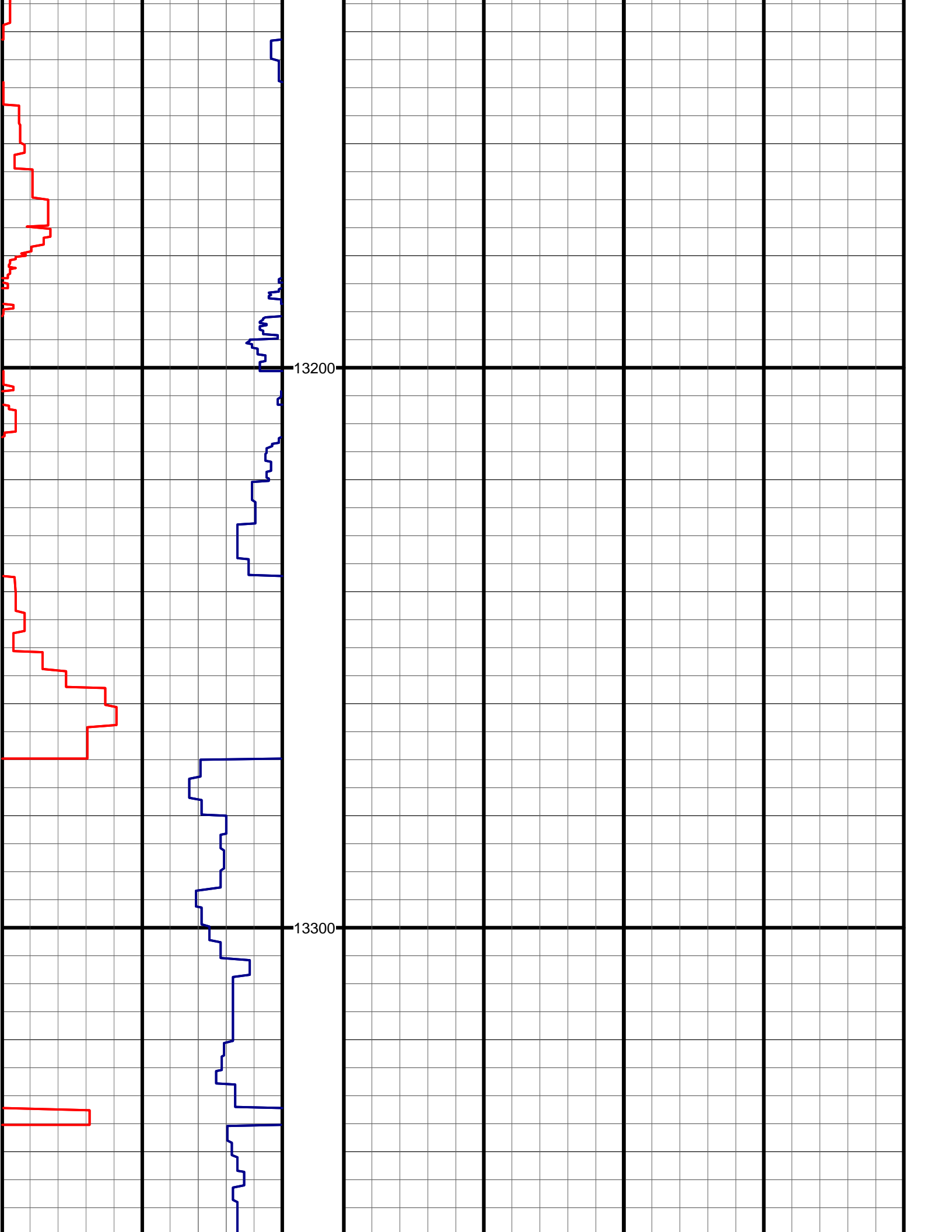


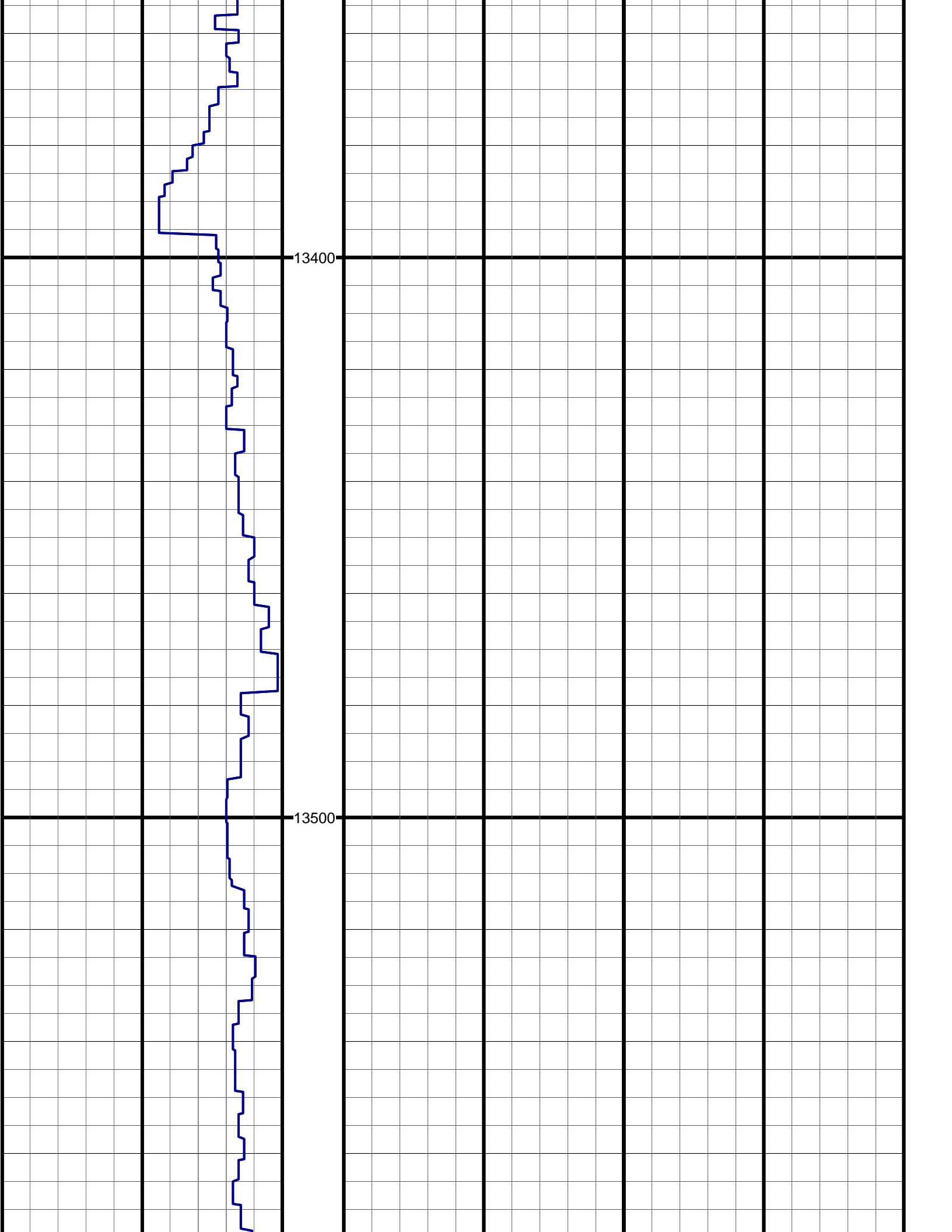


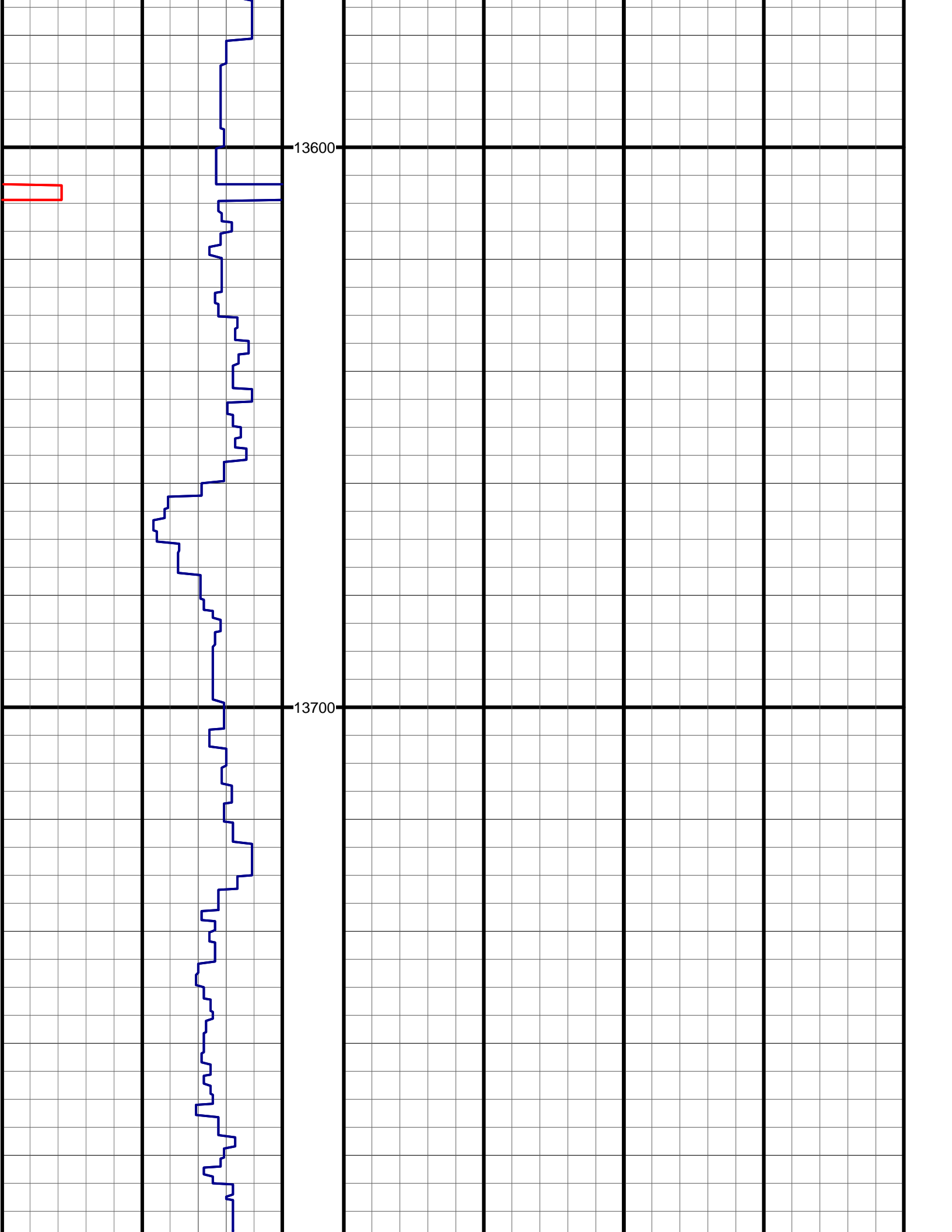


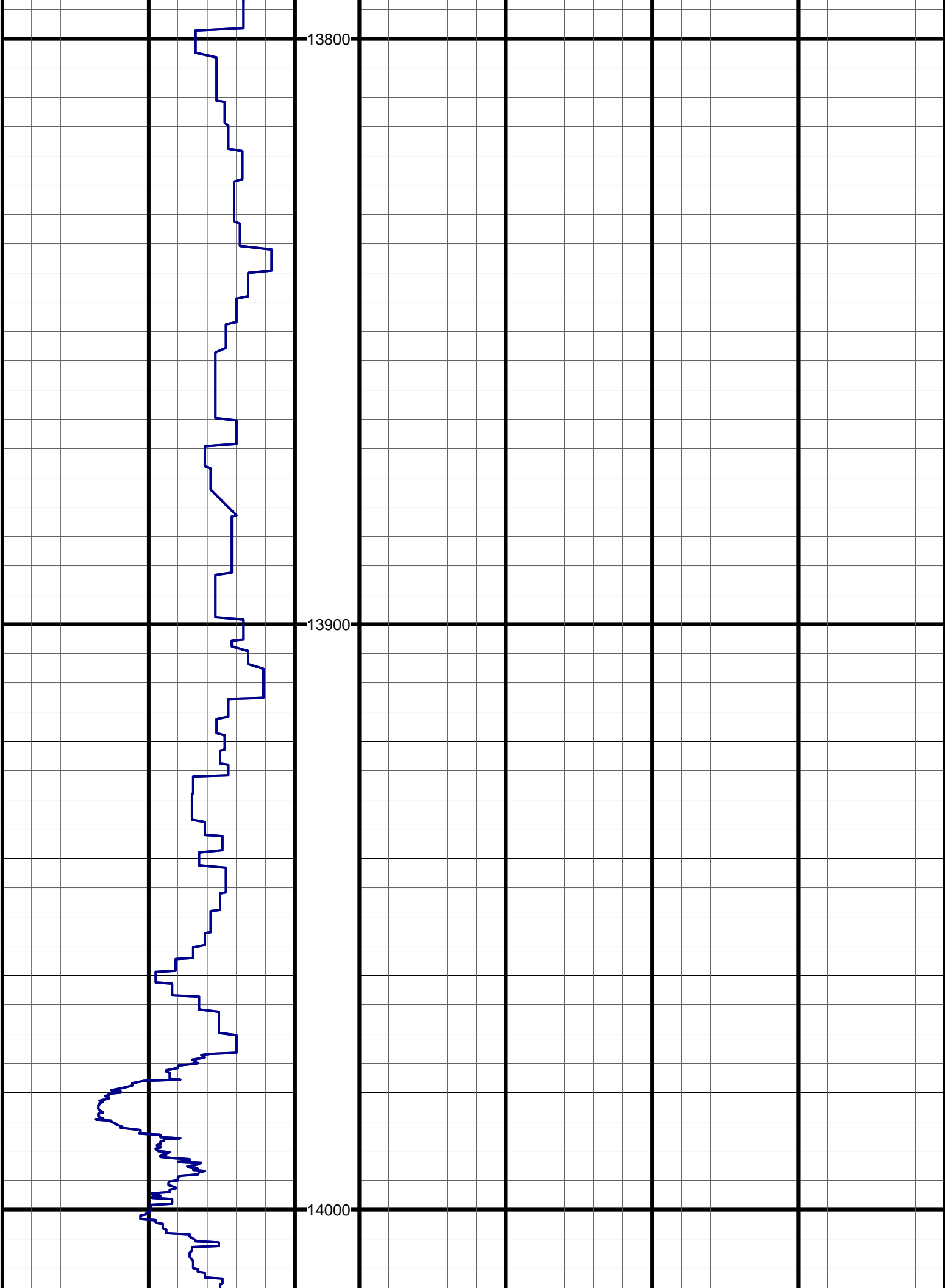


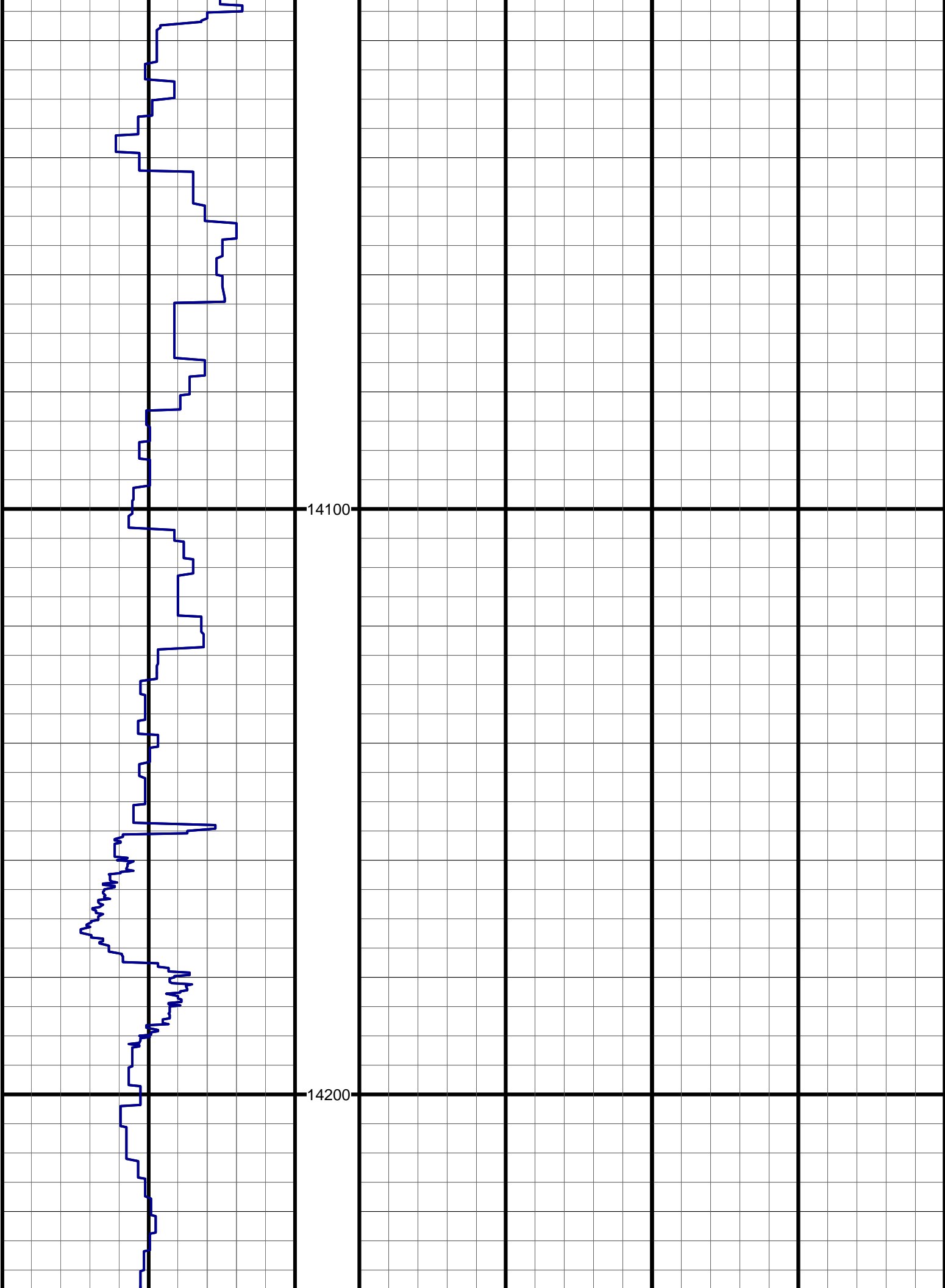


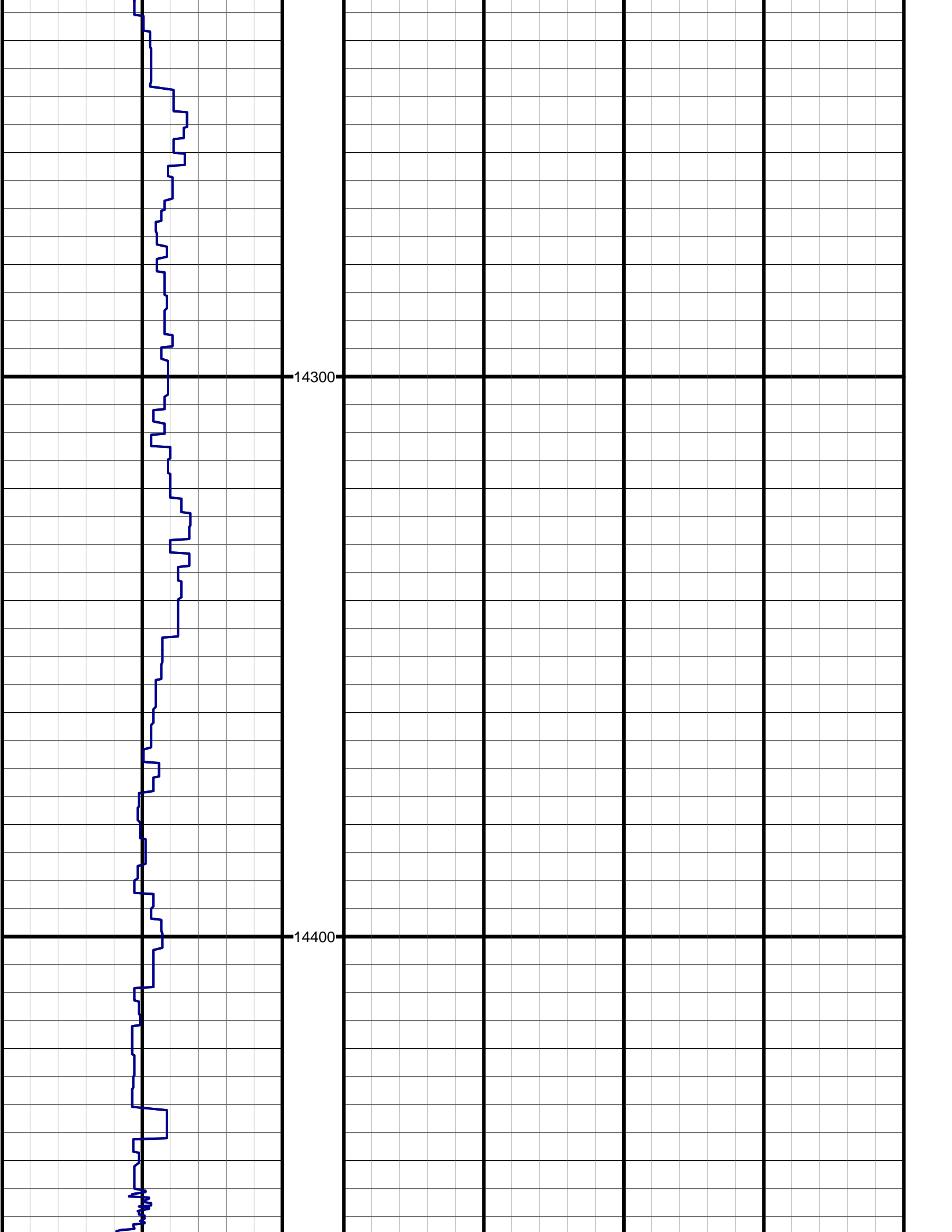


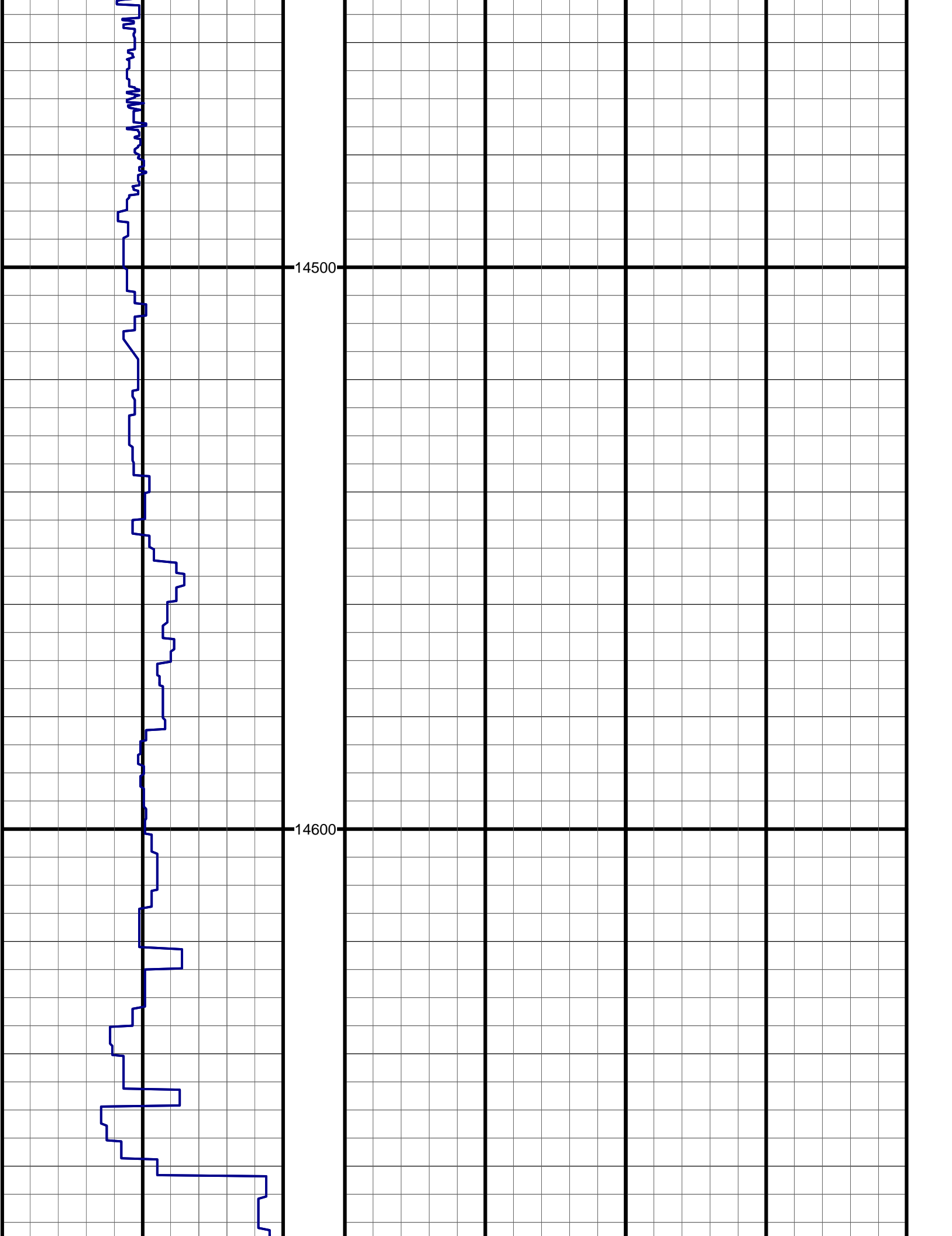


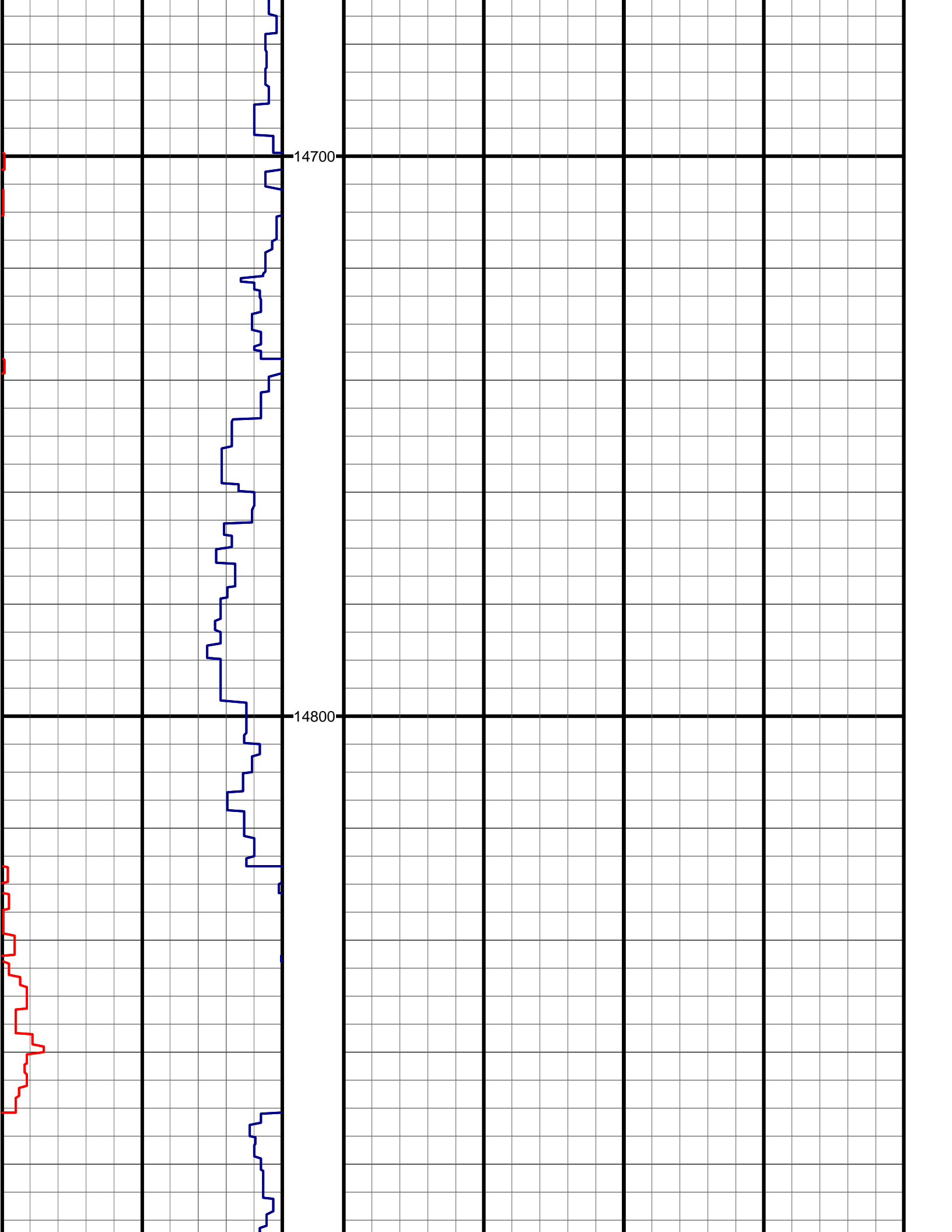


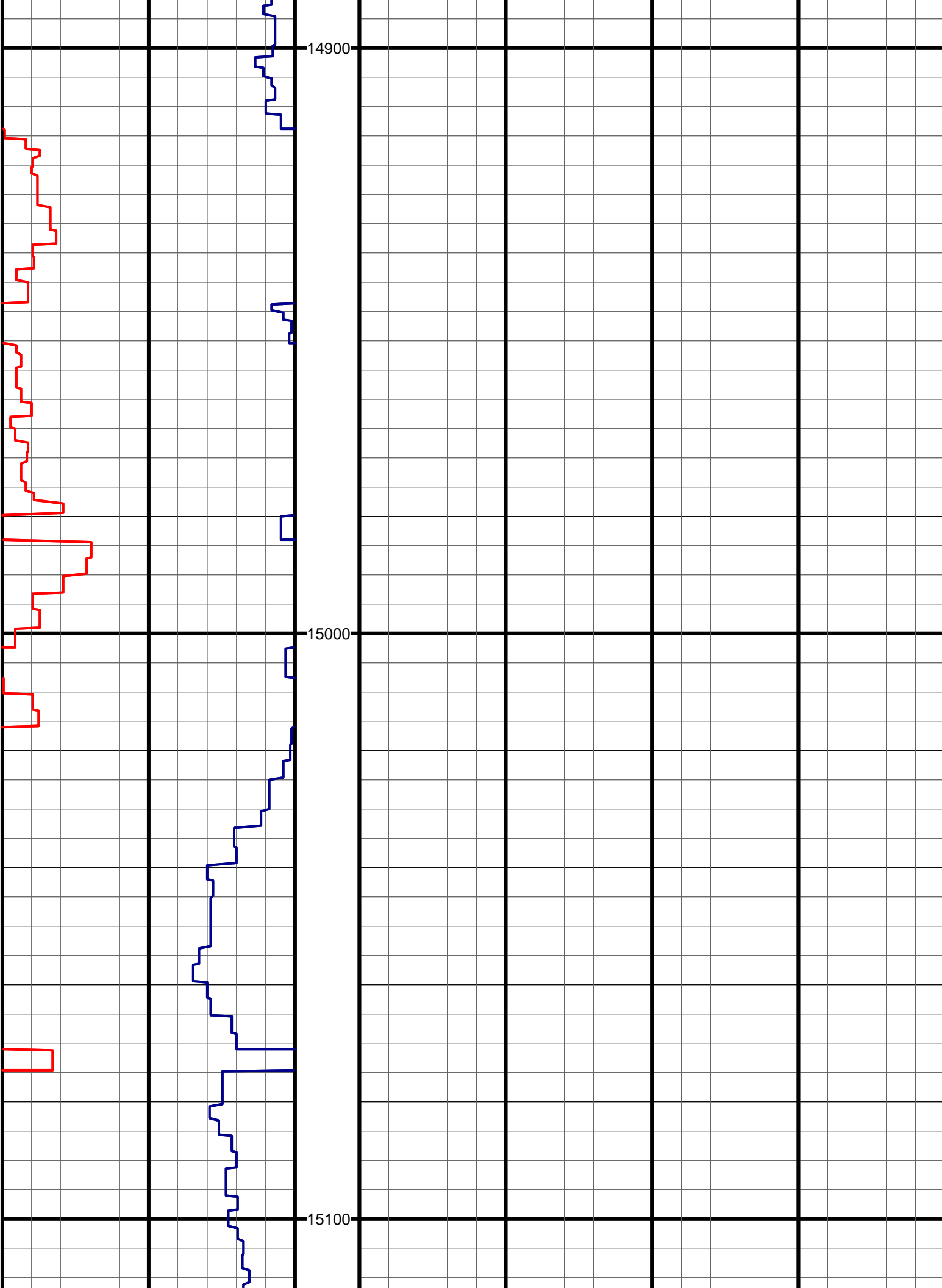


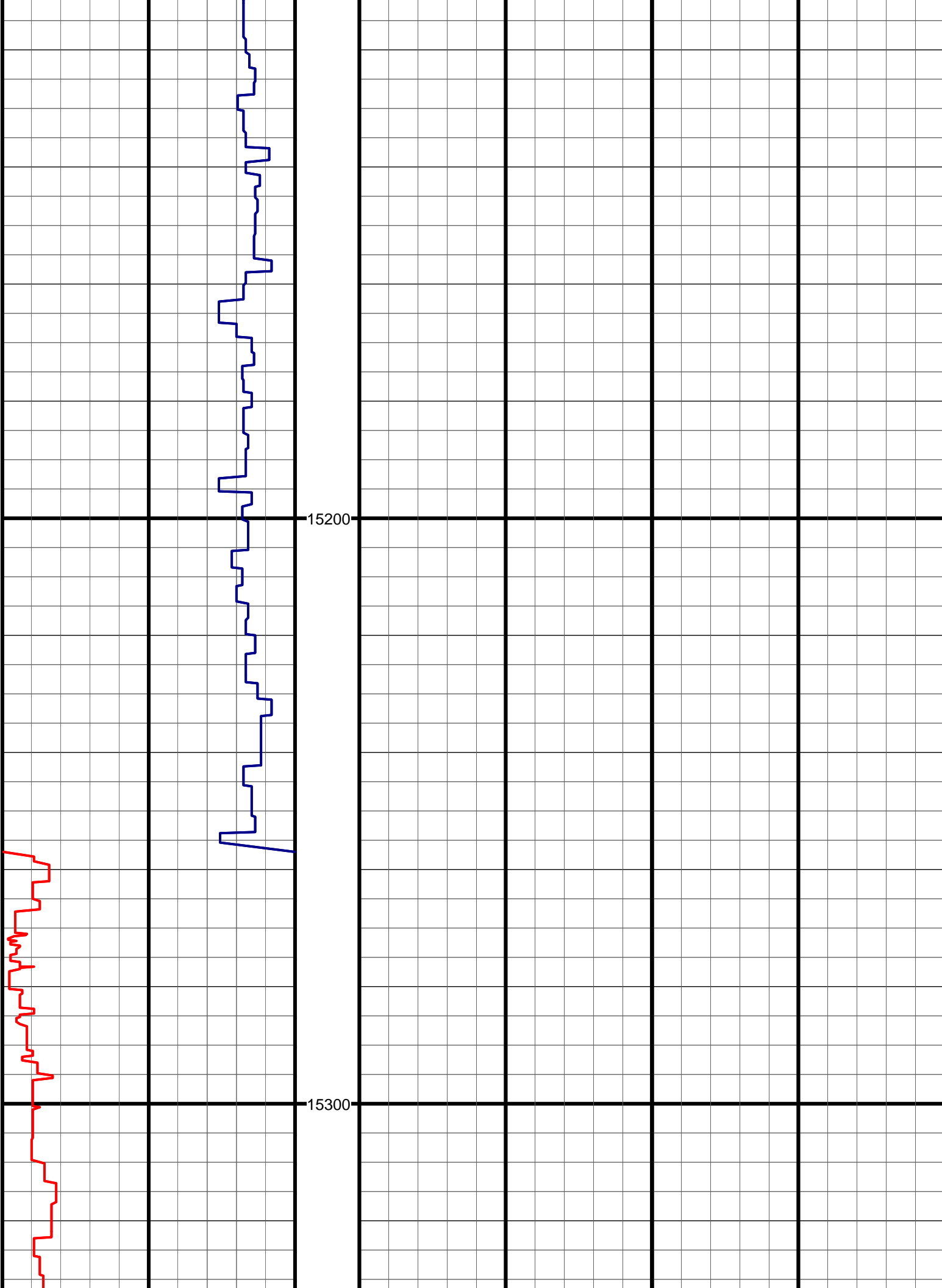


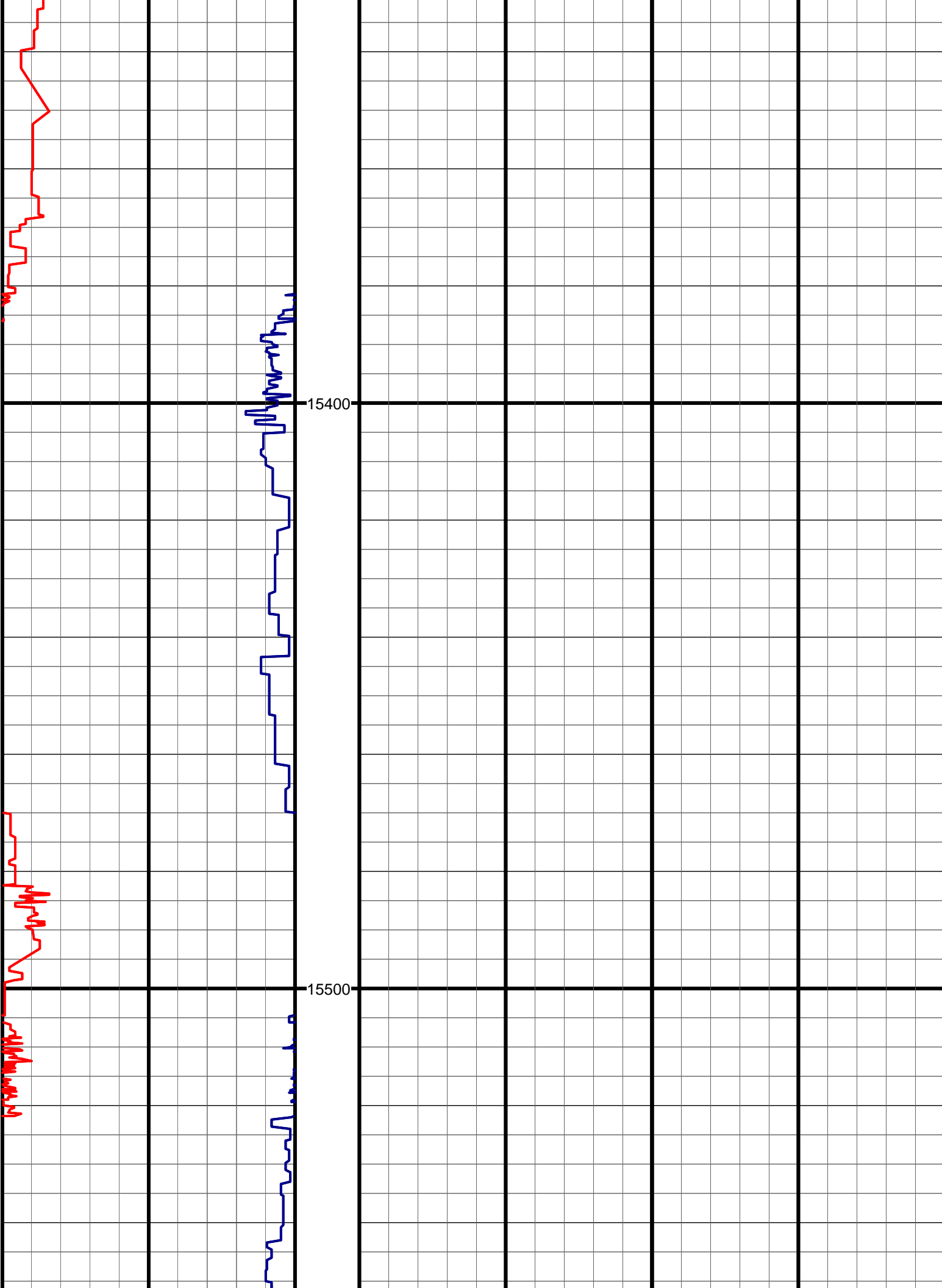


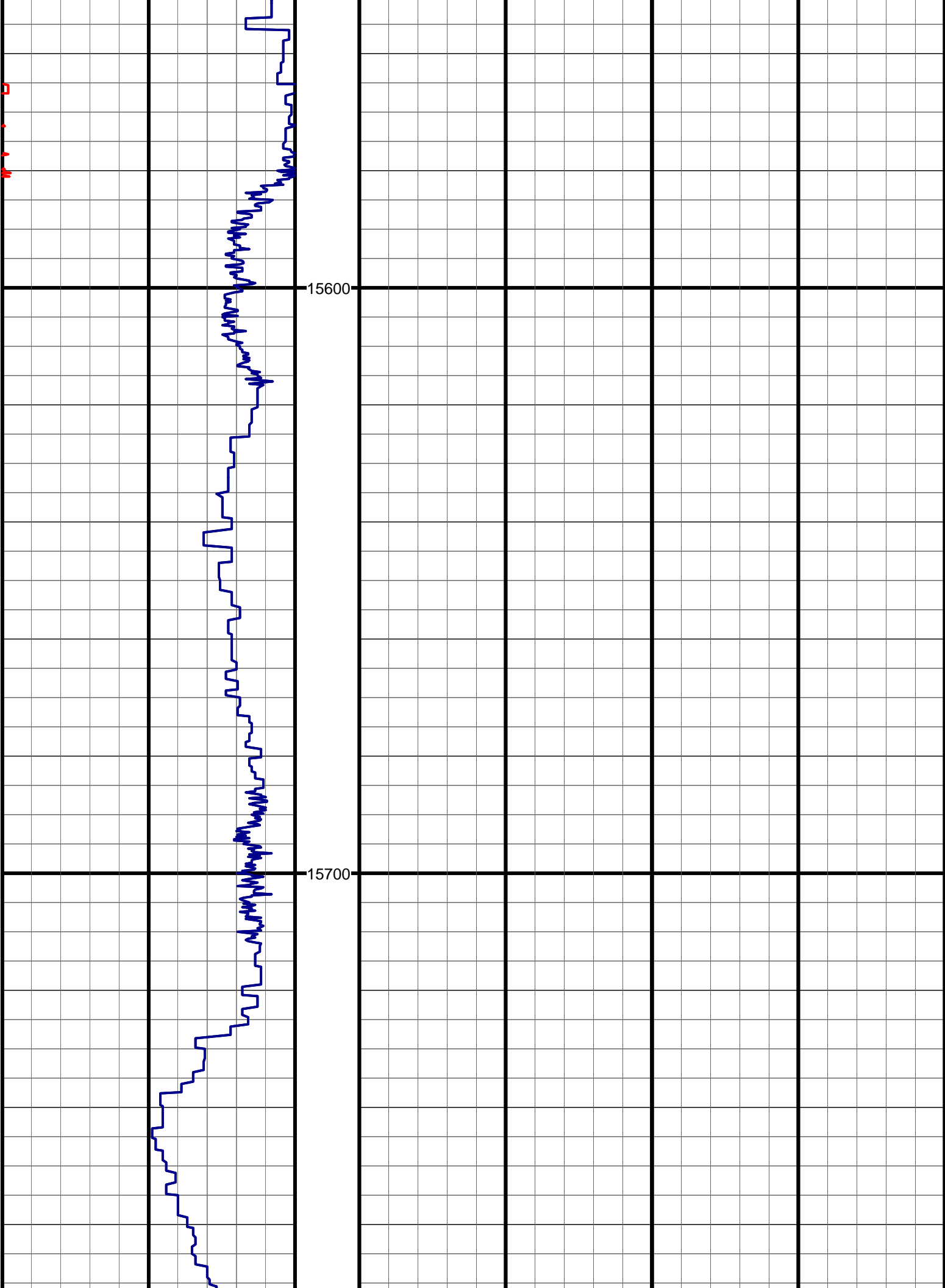


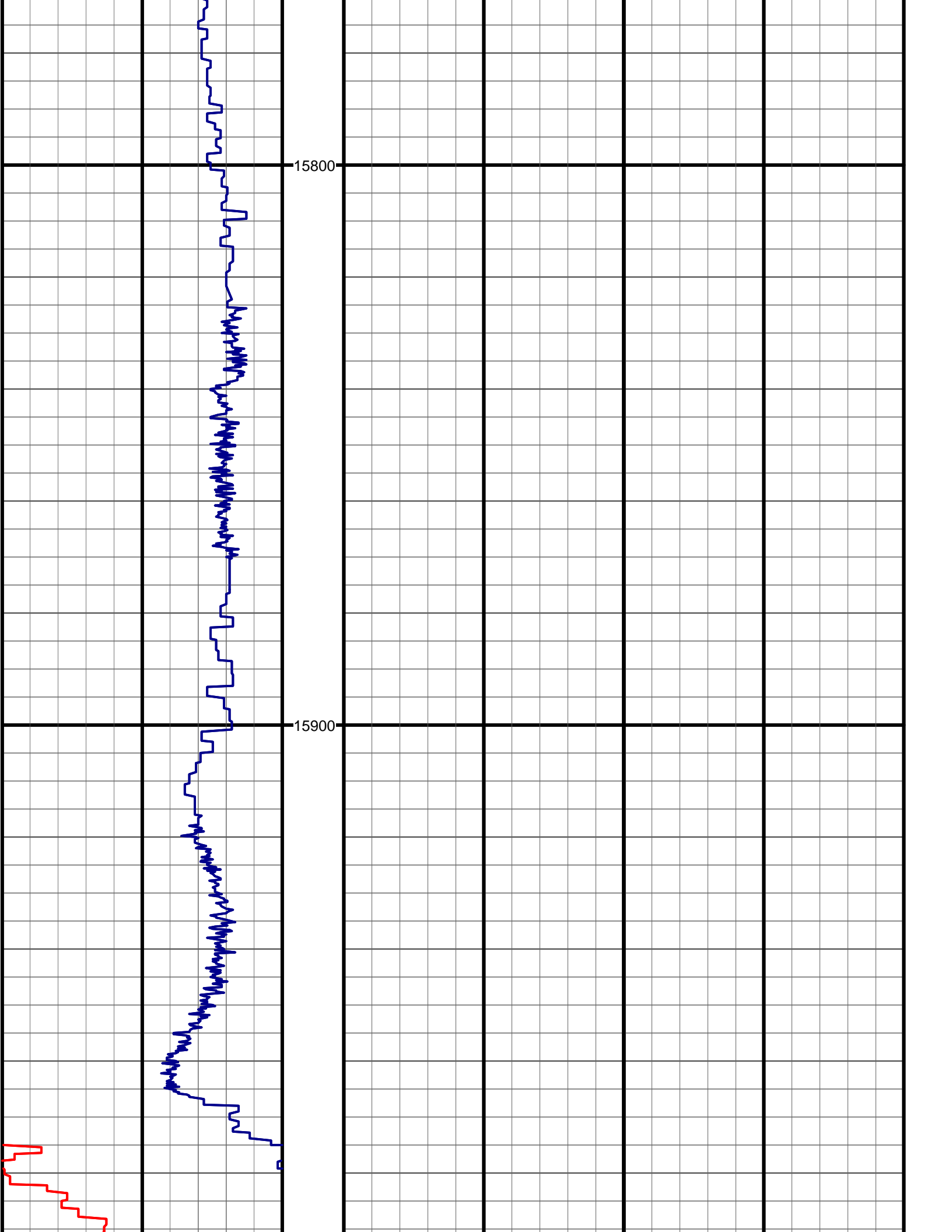


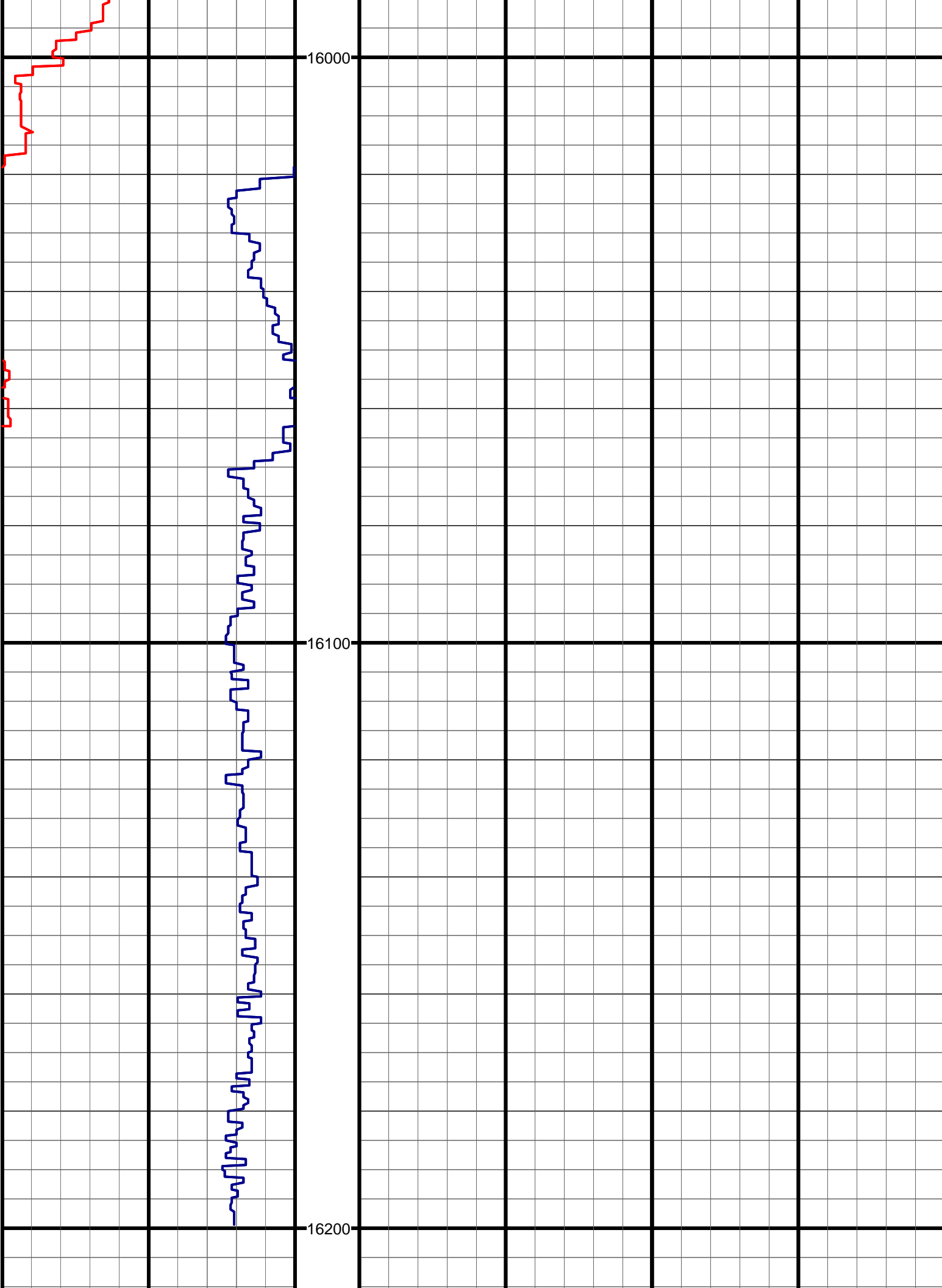












[illegible]

