






Legend

-  Abandoned Well
-  Soil Sample Location
-  Flowline

Cottonwood
CONSULTING

Mapping by: E. Millar, 12/13/2021
Coordinate System:
NAD 1983 UTM Zone 13 N

Location: Jackson County, CO

Figure 1
Margaret Spaulding (OWP) 4-B
Project Map
Colorado Oil & Gas
Conservation Commission