






### Legend

-  Abandoned Well
-  Soil Sample Location
-  Flowline

**Cottonwood**  
CONSULTING



Mapping by: E. Millar, 12/13/2021  
Coordinate System:  
NAD 1983 UTM Zone 13 N

Location: Jackson County, CO

**Figure 1**  
**Margaret Spaulding (OWP) 4**  
**Project Map**  
**Colorado Oil & Gas**  
**Conservation Commission**