







WELLHEAD ABANDONMENT FORM

SITE NAME: NESG 13-24							DATE: 10/1/2021	REM. PROJECT #: 90112143		WEATHER: 60's and Sunny	
SITE DIRECTIONS: HWY 66 and CR 13, W 0.8, N 0.2 INTO							CLIENT: Oxy				
LEGALS AND LAT/LONG: 40.207508, -104.957683							TASMAN PERSONNEL: Matt Rianda				
SOIL TYPES: Silty Sand - SM							SURFACE GRADIENT: South				
SOIL SAMPLING							FACILITY INFRASTRUCTURE				
Date/Time	Soil Sample ID	PID (ppm)	Visual	Olfactory	Photo?	Grab or Lab Sample?	EQUIPMENT		Quantity		
							Above Ground Storage Tank (AST)				
10/1/2021 13:40	WH-B01 @6'	0.8	No Staining	No Odor	Yes	Lab	Buried or Partially Buried Vessel				
10/1/2021 13:43	WH-N01 @5'	1.1	No Staining	No Odor	Yes	N/A	Separator				
10/1/2021 13:46	WH-S01 @5'	0.4	No Staining	No Odor	Yes	N/A	Emission Control Device (ECD)				
10/1/2021 13:49	WH-E01 @5'	0.2	No Staining	No Odor	Yes	N/A	Dump Line				
10/1/2021 13:52	WH-W01 @5'	0.1	No Staining	No Odor	Yes	N/A	Wellhead		1		
10/1/2021 13:55	WHS-N01 @3"	0.1	No Staining	No Odor	Yes	N/A	Flowline				
10/1/2021 13:58	WHS-S01 @3"	0.1	No Staining	No Odor	Yes	N/A	Other:				
10/1/2021 14:01	WHS-E01 @3"	0.2	No Staining	No Odor	Yes	N/A	Soil Loads Removed				
10/1/2021 14:04	WHS-W01 @3"	0.1	No Staining	No Odor	Yes	N/A	IMPACTED SOIL IDENTIFIED?				
10/1/2021 14:07	WH-BG01 @3'	0.2	No Staining	No Odor	Yes	Lab	ESTIMATED VOLUME OF IMPACTS:				
10/1/2021 14:10	WH-BG01 @6'	0.1	No Staining	No Odor	Yes	Lab	Date		Number	CY	
10/1/2021 14:13	WH-BG02 @3'	0.3	No Staining	No Odor	Yes	Lab					
10/1/2021 14:16	WH-BG02 @6'	0.1	No Staining	No Odor	Yes	Lab					
							Total Removed		0	0	
							Disposal Facility:				
							Groundwater Recovery				
							DATE GW ENCOUNTERED:		DEPTH:		
							GROUNDWATER IN CONTACT WITH IMPACTED SOIL?				
							LNAPL OR SHEEN OBSERVED ON GW?				
GROUNDWATER SAMPLING							Date		BBLS		
Date/Time	Groundwater Sample ID	Depth Collected	Turbid?	Sheen?	Odor?	Photo?					
							Total Removed		0		
							Disposal Facility:				


Photographic Log

							
Equipment ID:		Equipment Type:		Equipment ID:		Equipment Type:	
Material:	Volume:	Contents:		Material:	Volume:	Contents:	
Notes/Conditions:				Notes/Conditions: LOOKING EAST			

Photographic Log

							
Equipment ID:		Equipment Type:		Equipment ID:		Equipment Type:	
Material:	Volume:	Contents:		Material:	Volume:	Contents:	
Notes/Conditions:				Notes/Conditions:			

Photographic Log

									
						Equipment ID:		Equipment Type:	
						Material:	Volume:	Contents:	
						Notes/Conditions:			
Equipment ID:		Equipment Type:							
Material:	Volume:	Contents:							
Notes/Conditions:									