





**Legend**



Excavation Extent  
(Collected via Trimble GPS)



Proposed Monitoring Well Location


**Notes**

All locations are approximate unless otherwise noted.

GPS – Global Positioning System

0 ft.5 ft.10 ft.

Image Source: Google Earth; July 2019  
Projection: WGS 84 UTM Zone 13 North



DATE:	December 3, 2021
DESIGNED BY:	C. Hamlin
DRAWN BY:	B. Goldade



**Tasman Geosciences, Inc.**  
6855 W. 119<sup>th</sup> Ave.  
Broomfield, CO 80020


**PDC Energy, Inc. – DJ Basin**  
**Former Churchill 5 Wellhead**  
NENW and NWNW, Section 28, Township 5 North, Range 64 West  
Weld County, Colorado

**PROPOSED MONITORING  
WELL LOCATION MAP**


**FIGURE  
3**



**Legend**



Excavation Extent  
(Collected via Trimble GPS)



Proposed Soil Boring Location

**Notes**

All locations are approximate unless otherwise noted.

GPS – Global Positioning System

0 ft.5 ft.10 ft.





Image Source: Google Earth; July 2019  
Projection: WGS 84 UTM Zone 13 North



DATE:	December 7, 2021
DESIGNED BY:	C. Hamlin
DRAWN BY:	B. Goldade



**TASMAN**  
GEOSCIENCES

**Tasman Geosciences, Inc.**  
6855 W. 119<sup>th</sup> Ave.  
Broomfield, CO 80020

**PDC Energy, Inc. – DJ Basin**  
**Former Churchill 5 Wellhead**  
NENW and NWNW, Section 28, Township 5 North, Range 64 West  
Weld County, Colorado

**PROPOSED SOIL BORING  
LOCATION MAP**

**FIGURE  
4**