



Radial Bond Log

Company		OCCIDENTAL PETROLEUM CORP.	
Well		PRIEST USX UU 35-1	
Field		WATTENBERG	
County		Broomfield	
State		CO	
Location:		APL #: 05-014-14505	
Permanent Datum		LAT: 40.012108	
Log Measured From		LONG: -104.965548	
Drilling Measured From		SEC 35 TWP 1N RGE 68W	
Ground Level		Elevation 5146'	
Ground Level		Elevation 5146'	
Other Services		N/A	
K.B. 5156'		D.F. 5155'	
G.L. 5146'			
Date		11-15-2021	
Run Number		ONE	
Depth Driller		8640'	
Depth Logger		1135'	
Bottom Logged Interval		1134'	
Top Log Interval		SURFACE	
Open Hole Size		7.875"	
Type Fluid		H2O	
Density / Viscosity		8.3#~	
Max. Recorded Temp.		77.9°F	
Estimated Cement Top		SEE LOG	
Time Well Ready		ROA	
Time Logger on Bottom		08:00 A.M.	
Equipment Number		8050	
Location		WINDSOR	
Recorded By		D.DELAP	
Witnessed By		R.BISHOP	
Borehole Record		Tubing Record	
Run Number		Bit	
From		To	
Size		Weight	
From		To	
Casing Record		Size	
Surface String		12.25"	
Prot. String		24#	
Production String		5.5"	
Liner		17#	
		0	
		8639'	

<<< Fold Here >>>

All interpretations are opinions based on inferences from electrical or other measurements and we cannot and do not guarantee the accuracy or correctness of any interpretation, and we shall not, except in the case of gross or willful negligence on our part, be liable or responsible for any loss, costs, damages, or expenses incurred or sustained by anyone resulting from any interpretation made by any of our officers, agents or employees. These interpretations are also subject to our general terms and conditions set out in our current Price Schedule.

Comments

LOG RAN WITH 0 PSI
SURFACE CALLIBRATION PERFORMED ON 11-12-2021
FREE PIPE CALLIBRATION PERFROMED AT 200'
THANK YOU FOR CHOOSING THE WIRELINE GROUP

Calibration Report

Database File 05-014-14505_priestusxuu35-1_oxy.db
Dataset Pathname pass3
Dataset Creation Mon Nov 15 07:58:45 2021

Serial Number:	FW1304-53	
Tool Model:	Probe275	
Performed:	(Not Performed)	
Calibrator Value:	1.0	GAPI
Background Reading:	0.0	cps
Calibrator Reading:	1.0	cps
Sensitivity:	1.0000	GAPI/cps

Temperature Calibration Report

Serial Number:	FW1304-53	
Tool Model:	Probe275	
Performed:	Sun Jan 05 18:47:35 2020	
	Reference	Reading
Low Reference:	100.00 degF	6258.73
High Reference:	350.00 degF	26472.00
Gain:	0.01	
Offset:	22.59	
Delta Spacing	2	

Segmented Cement Bond Log Calibration Report

Serial Number:	FW1905-150	
Tool Model:	RBTC3	
Calibration Casing Diameter:	5.500	in
Calibration Depth:	200.017	ft

Master Calibration, performed Mon Nov 15 07:52:39 2021:

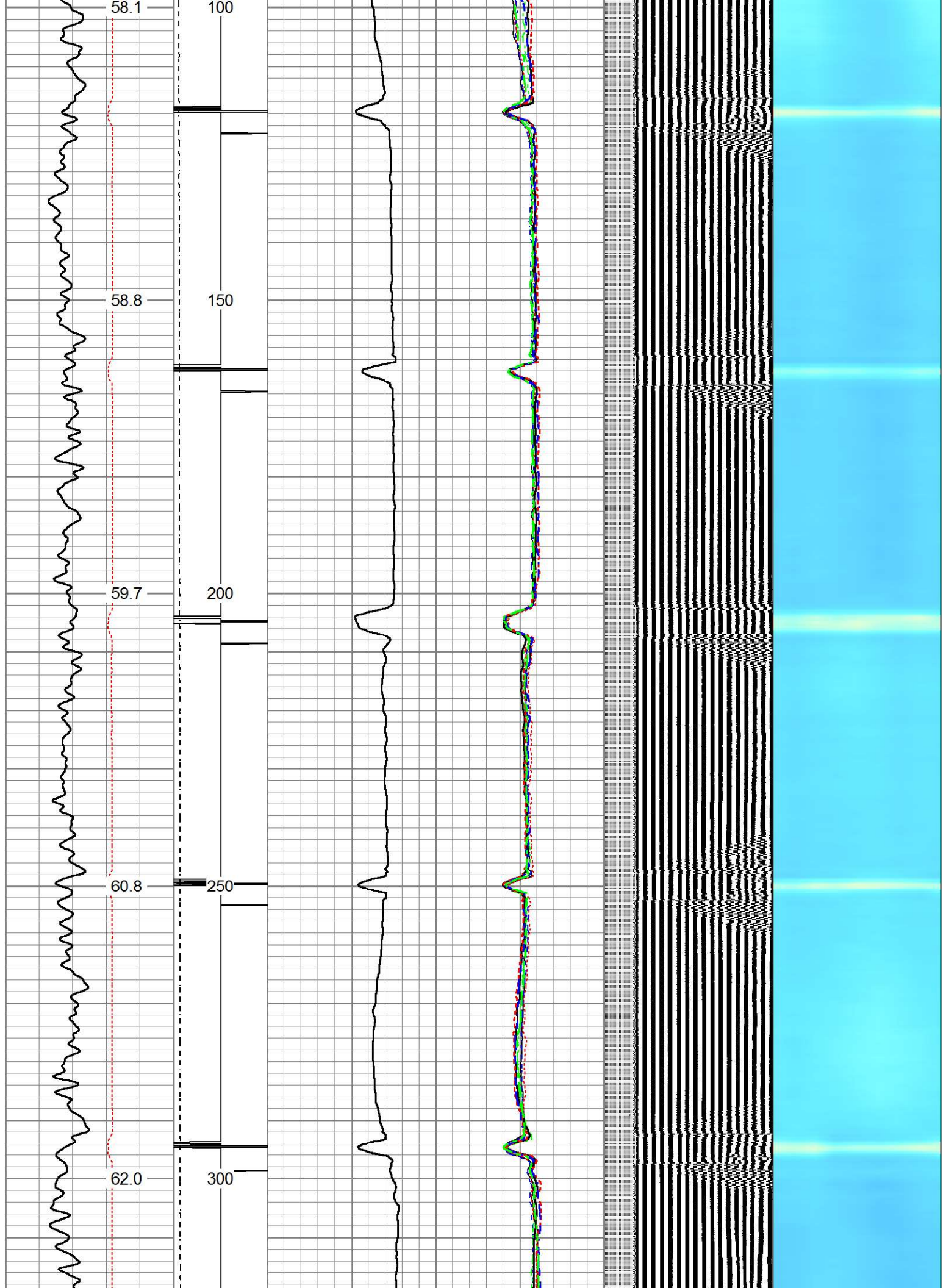
	Raw (v)		Calibrated (mv)		Results	
	Zero	Cal	Zero	Cal	Gain	Offset
3'	-0.001	0.535	1.000	71.921	132.433	1.091
CAL	0.002	0.800				
5'	0.000	0.487	1.000	71.921	145.607	0.979
SUM						
S1	-0.006	0.488	0.000	81.000	164.168	0.906
S2	0.000	0.500	0.000	81.000	162.143	-0.016
S3	0.000	0.543	0.000	81.000	149.334	-0.036
S4	0.000	0.554	0.000	81.000	146.324	-0.021
S5	0.000	0.553	0.000	81.000	146.437	-0.036
S6	0.000	0.515	0.000	81.000	157.471	-0.023
S7	0.000	0.484	0.000	81.000	167.365	-0.033
S8	0.000	0.486	0.000	81.000	166.709	-0.049

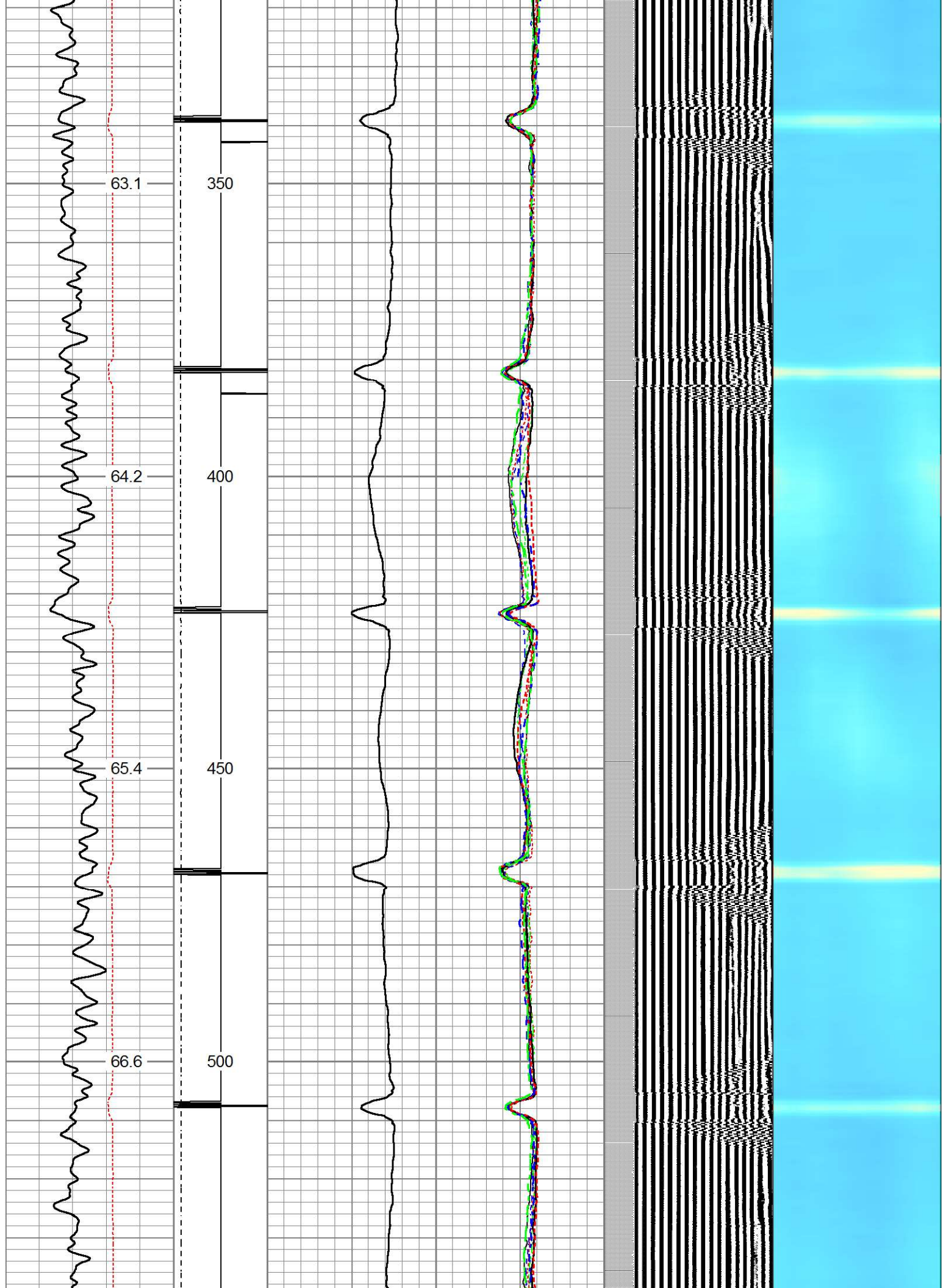
Internal Reference Calibration, performed (Not Performed):

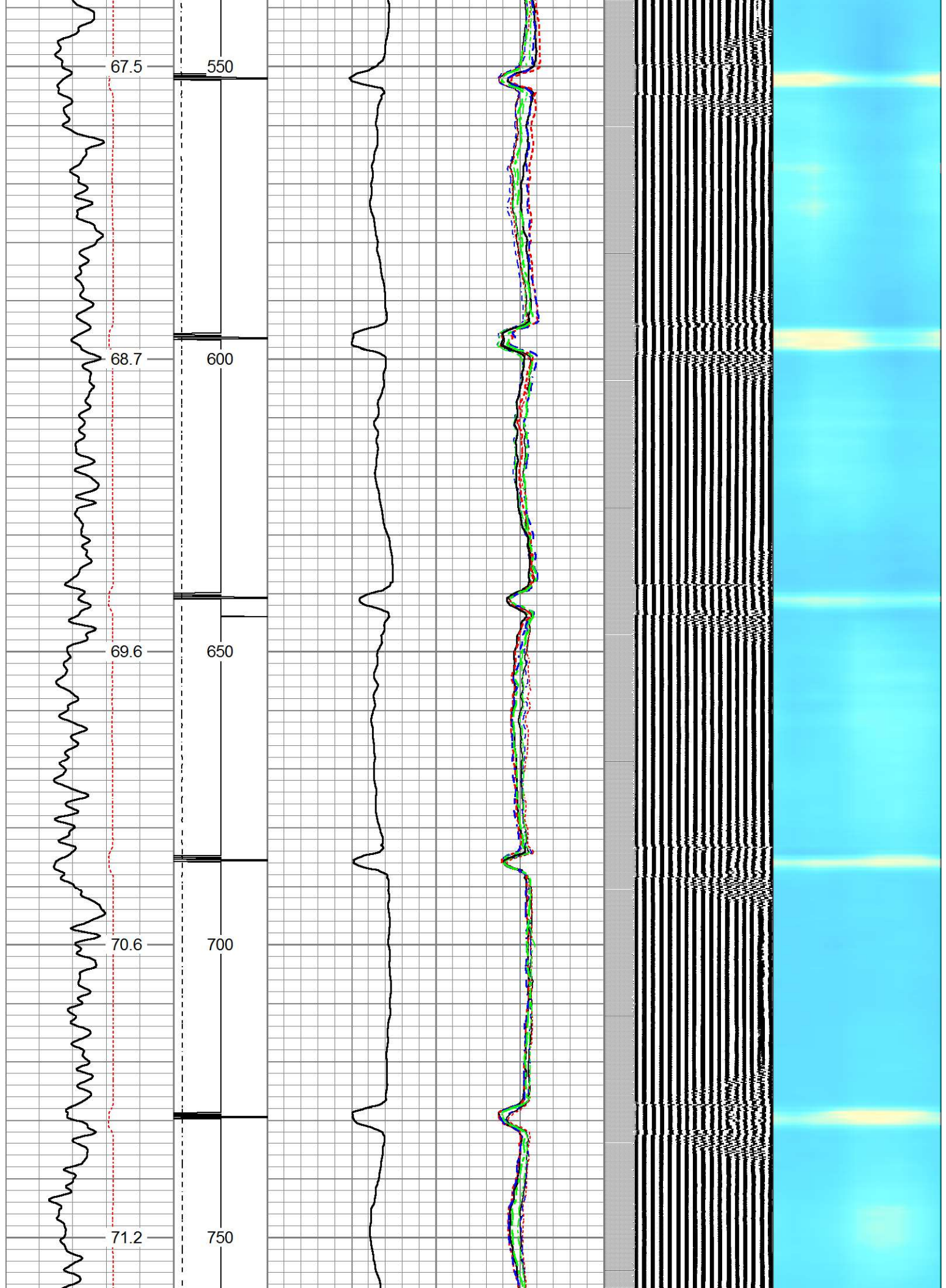
	Raw (v)		Calibrated (v)		Results	
	Zero	Cal	Zero	Cal	Gain	Offset
CAL	0.000	0.000	0.002	0.800	1.000	0.000

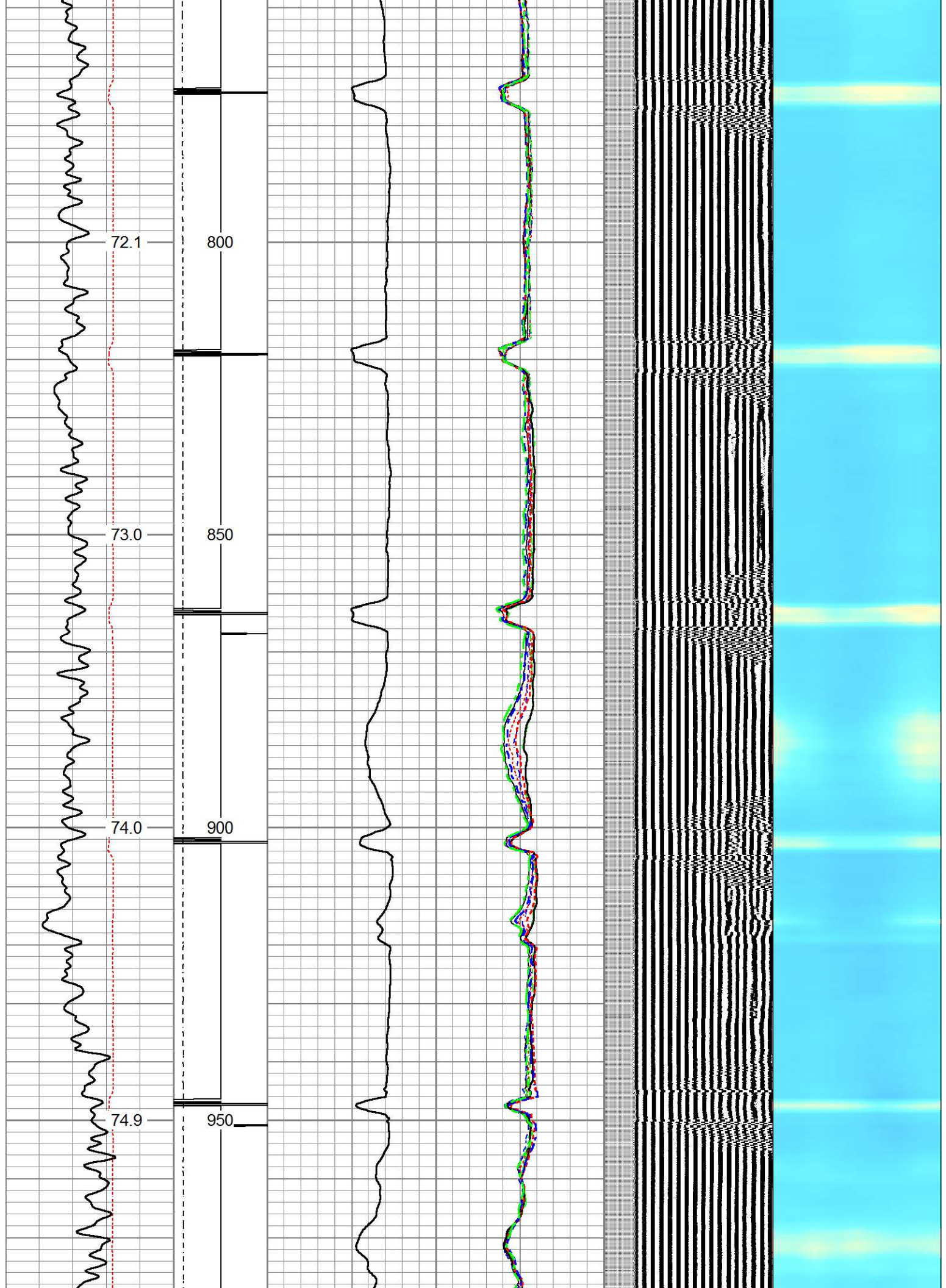
Air Zero Calibration, performed Fri Oct 01 08:17:16 2021:

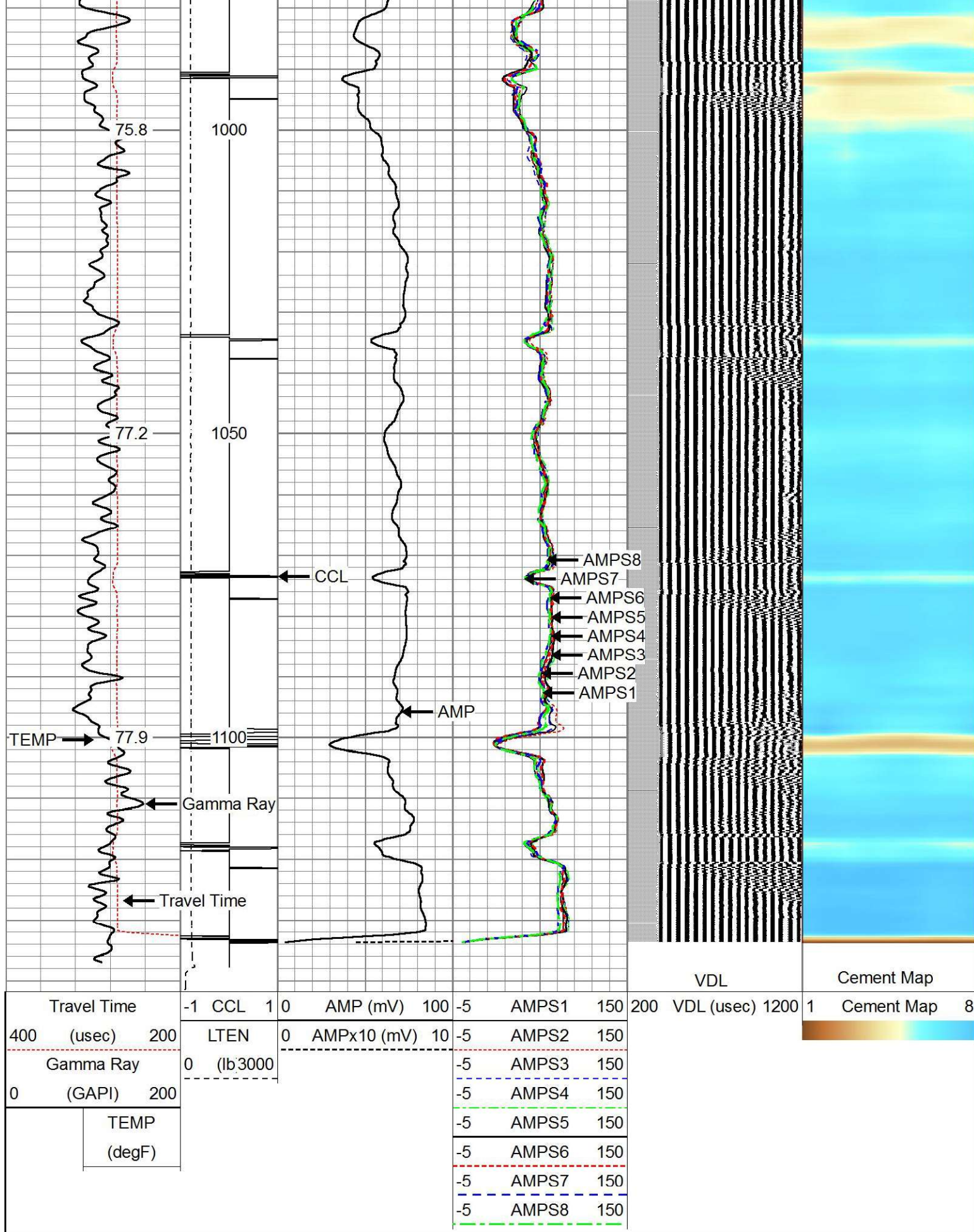
	Raw (v)	Calibrated (v)	Results
--	---------	----------------	---------











Field

WATTENBERG

County

Broomfield

State

CO



Radial Bond Log