





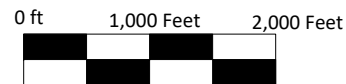


NOTE: All other existing wells and locations within the 2000' buffer are DA, PA, AL, or CL.

Legend

-  Oil and Gas Location
-  Working Pad Surface
-  2000' Buffer
-  OGD Boundary & Proposed Mineral Development
-  Proposed Access Road
-  Proposed Off-Location Flowline

St. Croix Operating, Inc. Vaquero #1 NENW S11 T3S R50W Related Location and Flowline Map



Prepared By:
Ardor Environmental LLC

October 13, 2021